

© Crown copyright and Landmark Information Group Limited 2025. All Rights Reserved.

**Ordnance Survey Plan**  
**Published 1990**  
**Source map scale - 1:10,000**

The historical maps shown were reproduced from maps predominantly held at the scale adopted for England, Wales and Scotland in the 1840's. In 1854 the 1:2,500 scale was adopted for mapping urban areas; these maps were used to update the 1:10,560 maps. The published date given therefore is often some years later than the surveyed date. Before 1938, all OS maps were based on the Cassini Projection, with independent surveys of a single county or group of counties, giving rise to significant inaccuracies in outlying areas. In the late 1940's, a Provisional Edition was produced, which updated the 1:10,560 mapping from a number of sources. The maps appear unfinished - with all military camps and other strategic sites removed. These maps were initially overprinted with the National Grid. In 1970, the first 1:10,000 maps were produced using the Transverse Mercator Projection. The revision process continued until recently, with new editions appearing every 10 years or so for urban areas.

**Map Name(s) and Date(s)**

SU76NE

1990

1:10,000

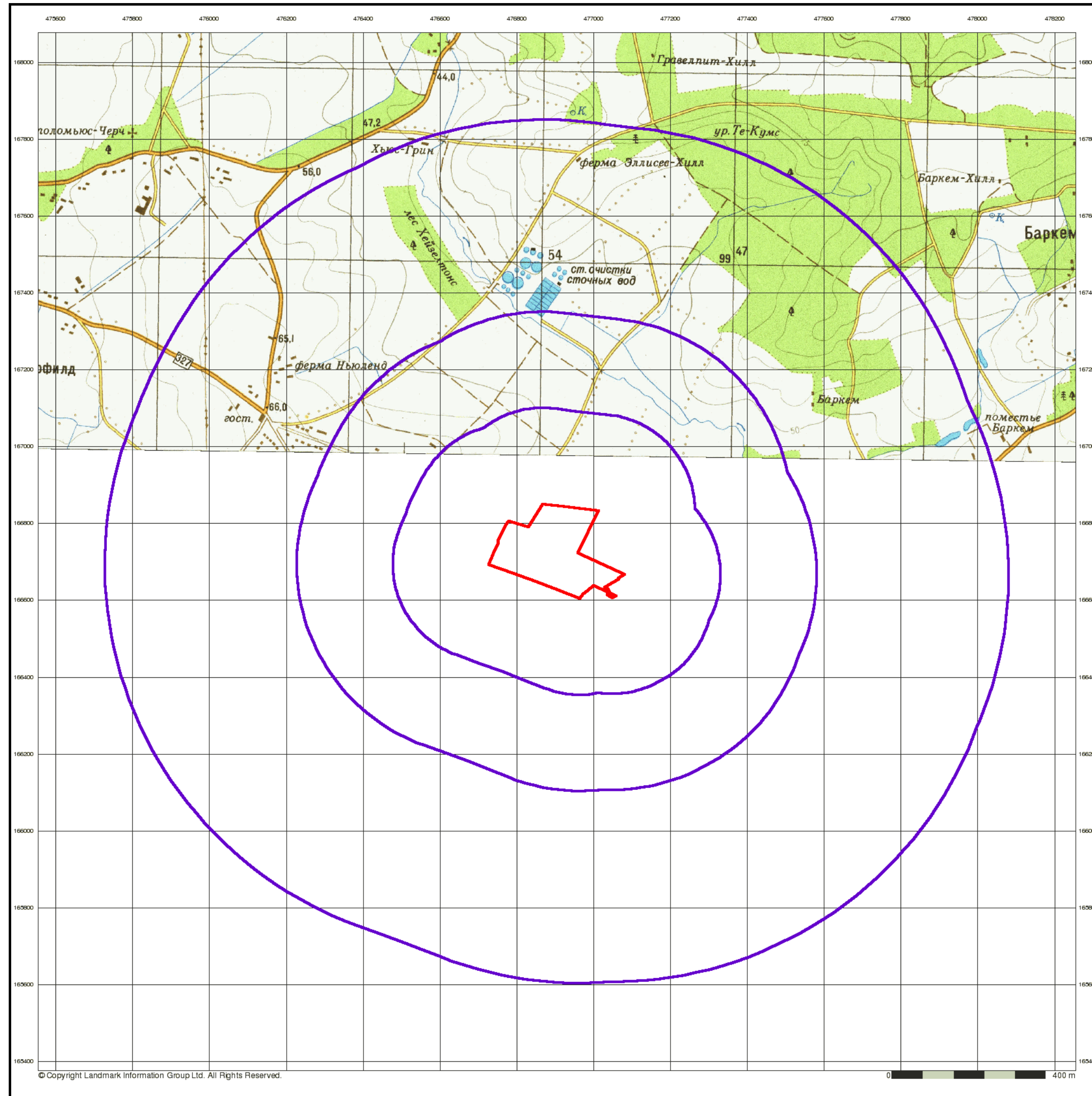
**Historical Map - Slice A**


**Order Details**

Order Number:	372973240_1_1
Customer Ref:	84748
National Grid Reference:	476910, 166720
Slice:	A
Site Area (Ha):	4.77
Search Buffer (m):	1000

**Site Details**  
Land Rear of Langley Common, and South of School Road,  
Barkham, RG41 4TN







## Reading


**Published 1990**

**Source map scale - 1:10,000**

These maps were produced by the Russian military during the Cold War between 1950 and 1997, and cover 103 towns and cities throughout the U.K. The maps are produced at 1:25,000, 1:10,000 and 1:5,000 scale, and show detailed land use, with colour-coded areas for development, green areas, and non-developed areas. Buildings are coloured black and important building uses (such as hospitals, post offices, factories etc.) are numbered, with a numbered key describing their use.

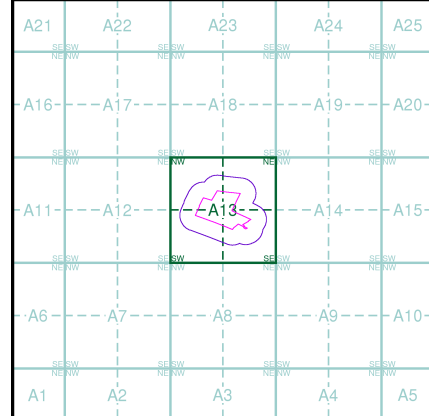
They were produced by the Russians for the benefit of navigation, as well as strategic military sites and transport hubs, for use if they were to have invaded the U.K. The detailed information provided indicates that the areas were surveyed using land-based personnel, on the ground, in the cities that are mapped.

### Map Name(s) and Date(s)




SU76NE  
1990  
1:10,000

### Russian Map - Slice A



A21	A22	A23	A24	A25
A16	A17	A18	A19	A20
A11	A12	A13	A14	A15
A6	A7	A8	A9	A10
A1	A2	A3	A4	A5




### Order Details

Order Number:	372973240_1_1
Customer Ref:	84748
National Grid Reference:	476910, 166720
Slice:	A
Site Area (Ha):	4.77
Search Buffer (m):	1000

### Site Details

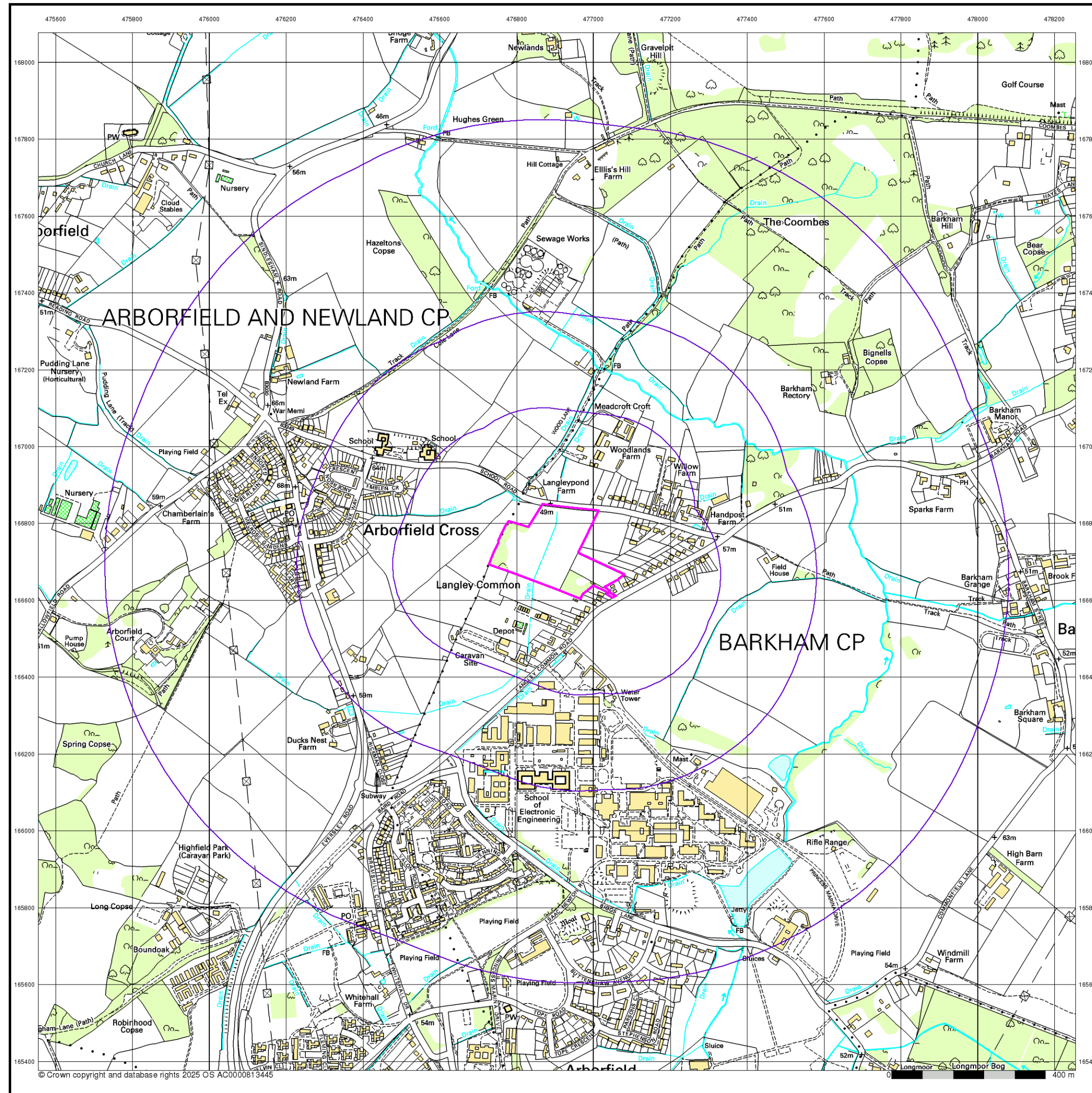
Land Rear of Langley Common, and South of School Road, Barkham, RG41 4TN



Tel: 0844 844 9952  
Fax: 0844 844 9951  
Web: [www.envirocheck.co.uk](http://www.envirocheck.co.uk)

A Landmark Information Group Service v50.0 25-Mar-2025 Page 14 of 17



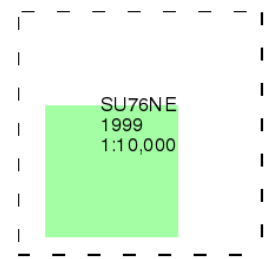


© Crown copyright and database rights 2025 OS AC0000813445

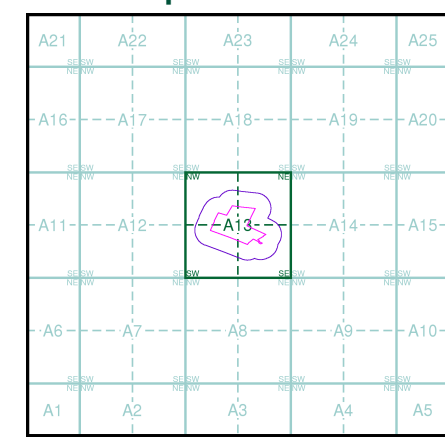
**10k Raster Mapping**  
**Published 1999**  
**Source map scale - 1:10,000**

The historical maps shown were produced from the Ordnance Survey's 1:10,000 colour raster mapping. These maps are derived from Landplan which replaced the old 1:10,000 maps originally published in 1970. The data is highly detailed showing buildings, fences and field boundaries as well as all roads, tracks and paths. Road names are also included together with the relevant road number and classification. Boundary information depiction includes county, unitary authority, district, civil parish and constituency.

### Map Name(s) and Date(s)



### Historical Map - Slice A



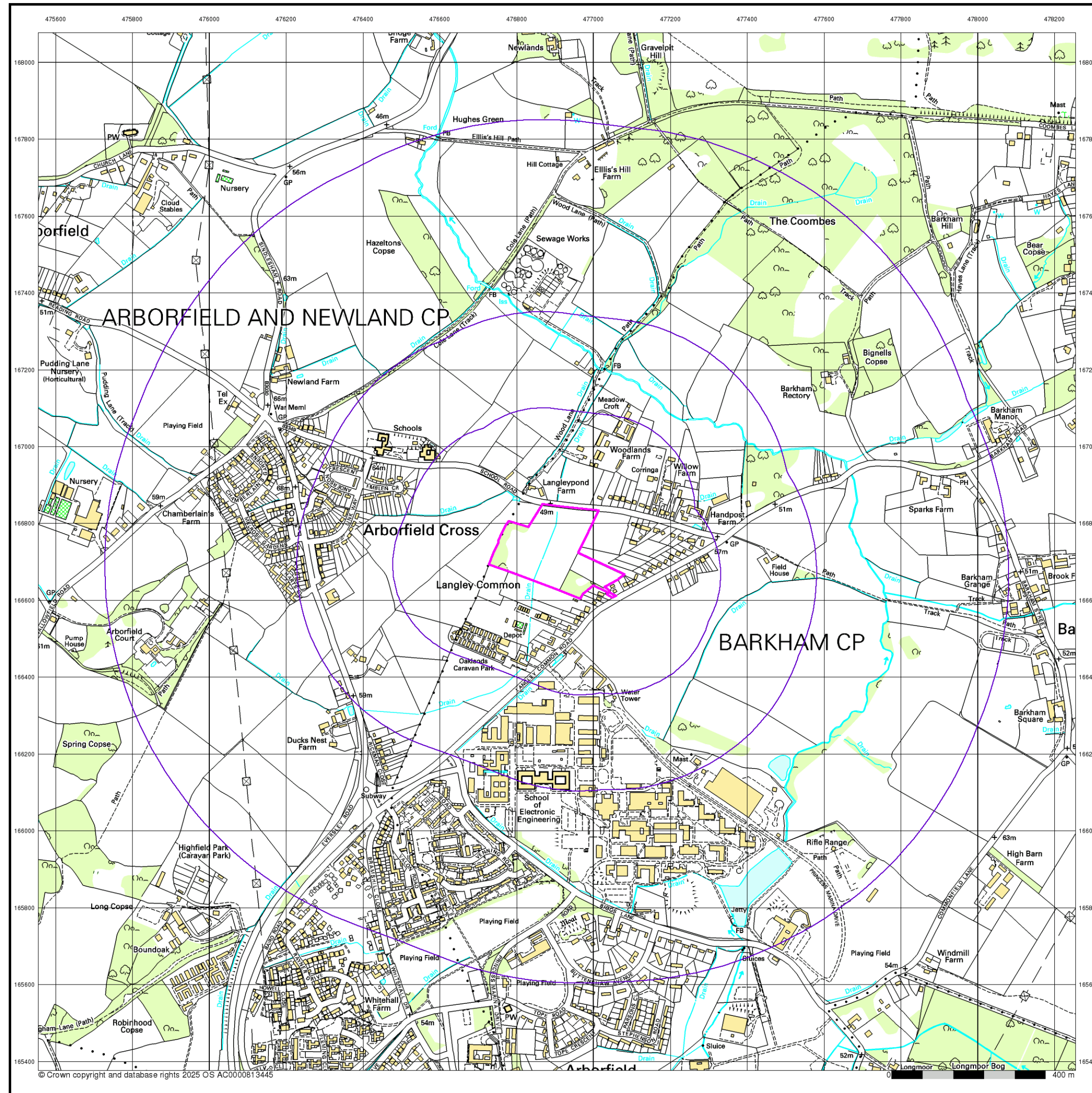
### Order Details

Order Number: 372973240\_1\_1  
Customer Ref: 84748  
National Grid Reference: 476910, 166720  
Slice: A  
Site Area (Ha): 4.77  
Search Buffer (m): 1000

### Site Details

Land Rear of Langley Common, and South of School Road, Barkham, RG41 4TN



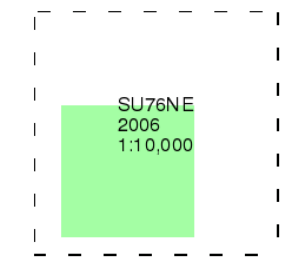


© Crown copyright and database rights 2025 OS AC0000813445

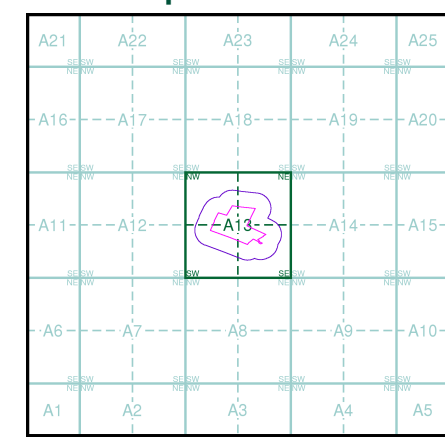
**10k Raster Mapping**  
**Published 2006**  
**Source map scale - 1:10,000**

The historical maps shown were produced from the Ordnance Survey's 1:10,000 colour raster mapping. These maps are derived from Landplan which replaced the old 1:10,000 maps originally published in 1970. The data is highly detailed showing buildings, fences and field boundaries as well as all roads, tracks and paths. Road names are also included together with the relevant road number and classification. Boundary information depiction includes county, unitary authority, district, civil parish and constituency.

### Map Name(s) and Date(s)



### Historical Map - Slice A



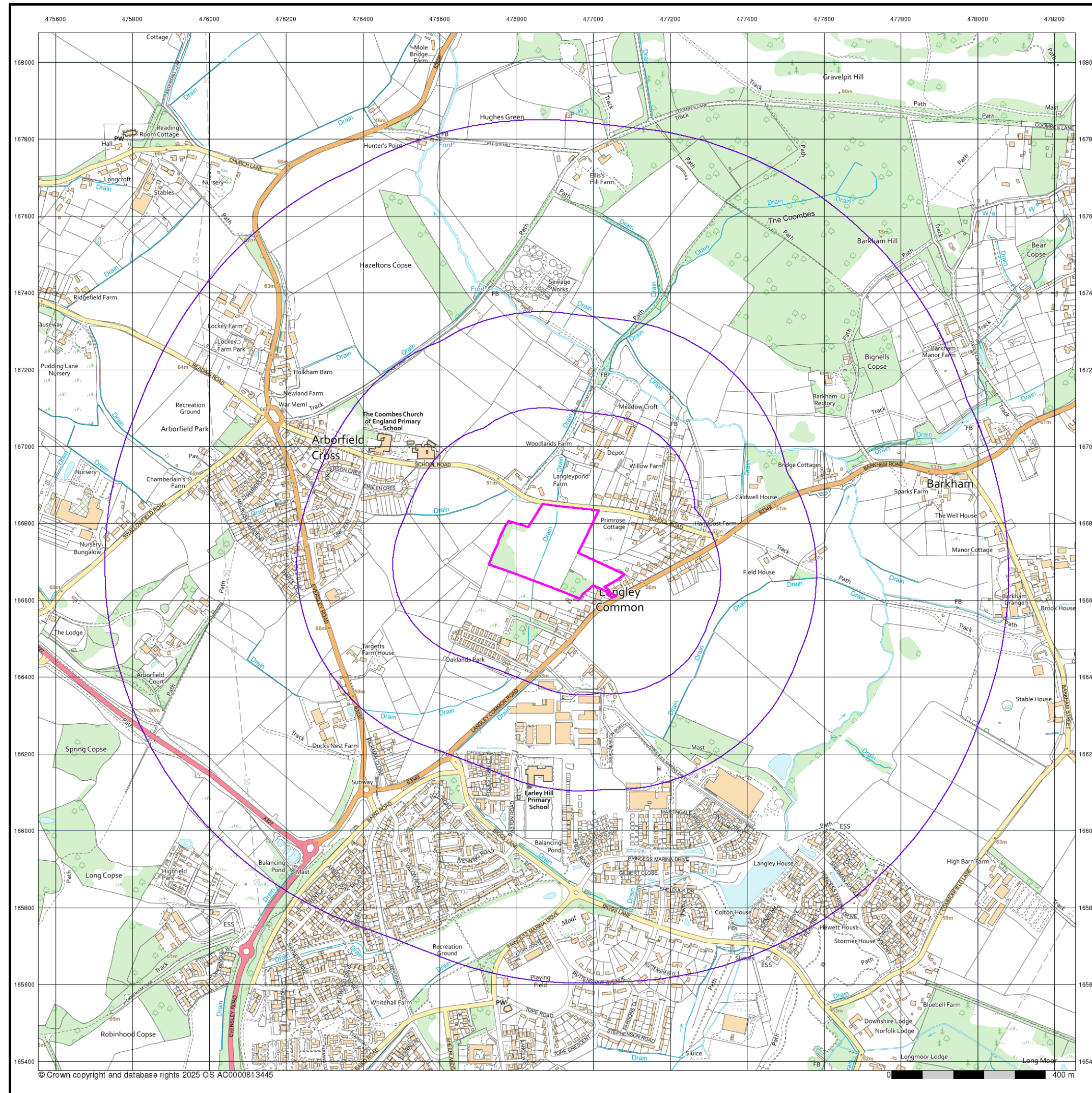
### Order Details

Order Number: 372973240\_1\_1  
Customer Ref: 84748  
National Grid Reference: 476910, 166720  
Slice: A  
Site Area (Ha): 4.77  
Search Buffer (m): 1000

### Site Details

Land Rear of Langley Common, and South of School Road, Barkham, RG41 4TN





© Crown copyright and database rights 2025 OS AC0000813445

## VectorMap Local

**Published 2024**

**Source map scale - 1:10,000**

VectorMap Local (Raster) is Ordnance Survey's highest detailed 'backdrop' mapping product. These maps are produced from OS's VectorMap Local, a simple vector dataset at a nominal scale of 1:10,000, covering the whole of Great Britain, that has been designed for creating graphical mapping. OS VectorMap Local is derived from large-scale information surveyed at 1:1250 scale (covering major towns and cities), 1:2500 scale (smaller towns, villages and developed rural areas), and 1:10 000 scale (mountain, moorland and river estuary areas).

### Map Name(s) and Date(s)

SU76NE  
2024  
Variable

### Historical Map - Slice A

### Order Details

Order Number:

372973240\_1\_1

Customer Ref:

84748

National Grid Reference:

476910, 166720

Slice:

A

Site Area (Ha):

4.77

Search Buffer (m):

1000

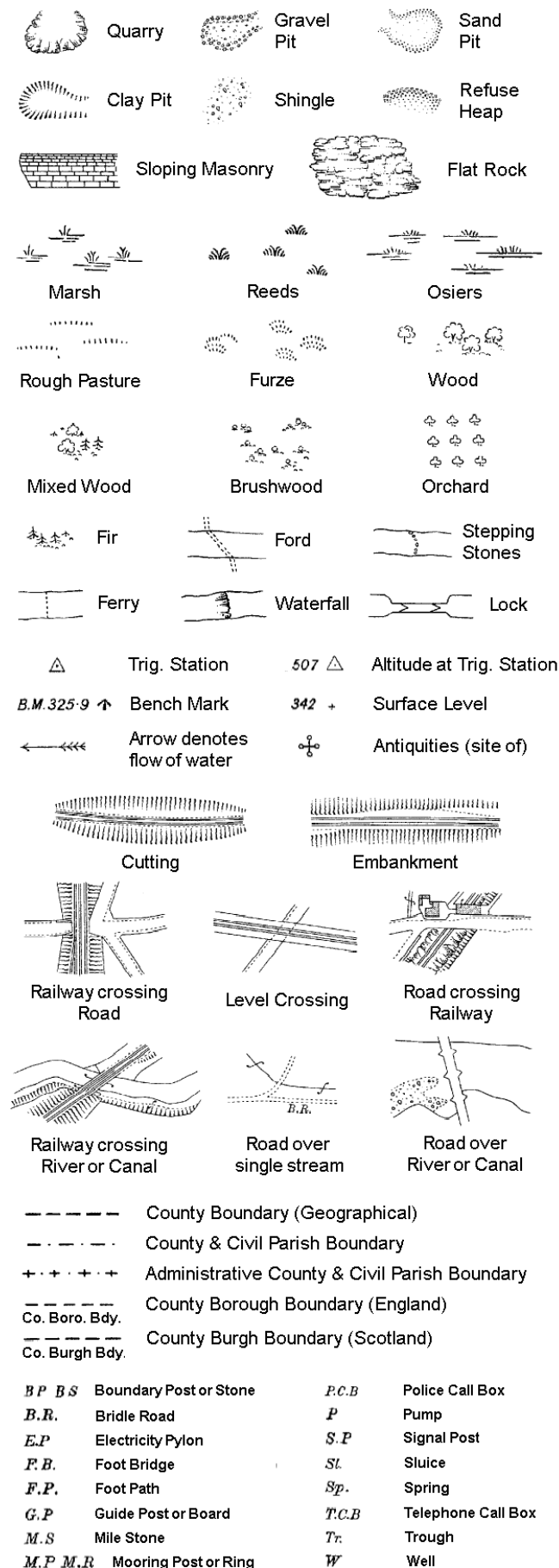
### Site Details

Land Rear of Langley Common, and South of School Road, Barkham, RG41 4TN

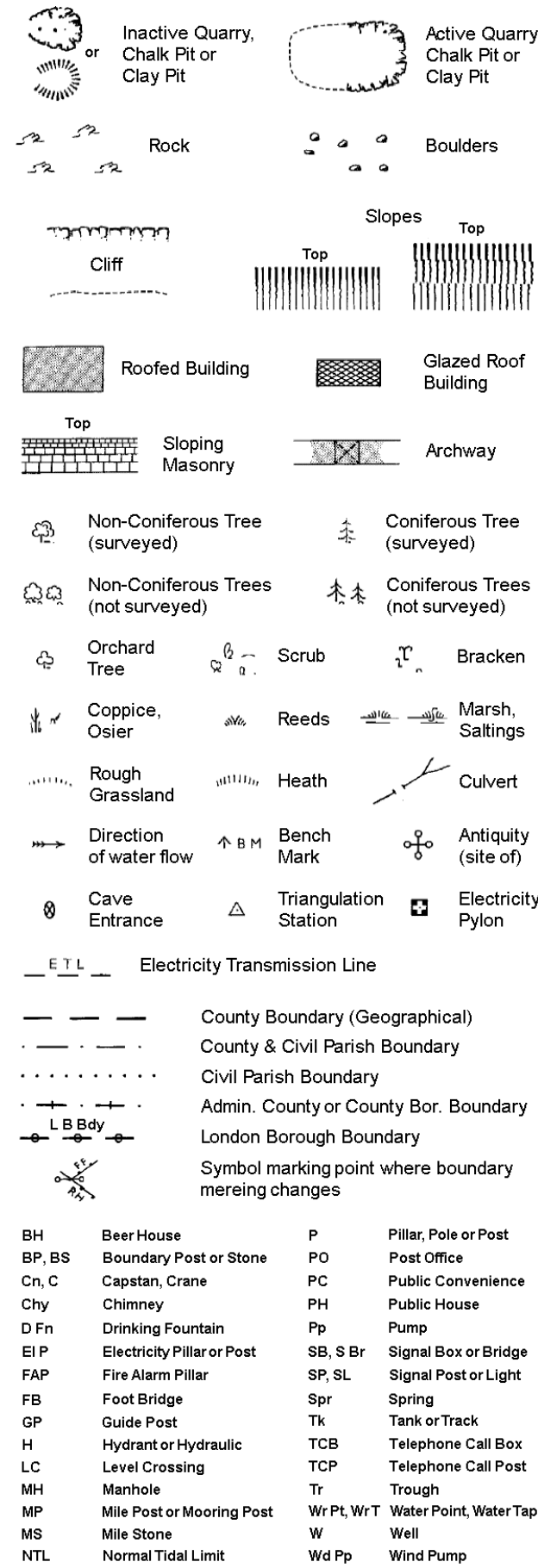


# Historical Mapping Legends

## Ordnance Survey County Series and Ordnance Survey Plan 1:2,500



## Ordnance Survey Plan, Additional SIMs and Supply of Unpublished Survey Information 1:2,500 and 1:1,250



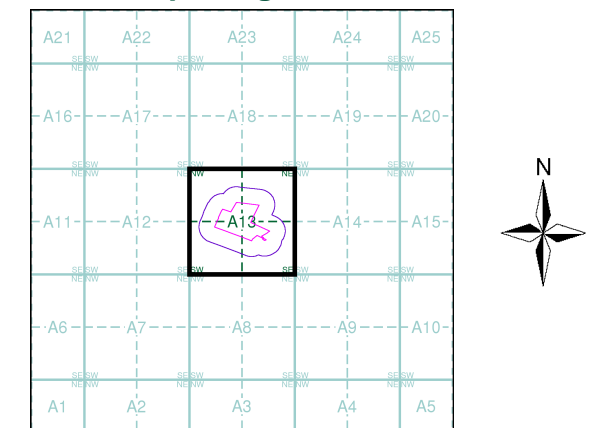
## Large-Scale National Grid Data 1:2,500 and 1:1,250



## Historical Mapping & Photography included:

Mapping Type	Scale	Date	Pg
Berkshire	1:2,500	1872	2
Berkshire	1:2,500	1876	3
Berkshire	1:2,500	1876	4
Berkshire	1:2,500	1899	5
Berkshire	1:2,500	1911	6
Berkshire	1:2,500	1933	7
Ordnance Survey Plan	1:2,500	1967 - 1968	8
Supply of Unpublished Survey Information	1:2,500	1972	9
Additional SIMs	1:2,500	1978 - 1987	10
Additional SIMs	1:2,500	1987	11
Large-Scale National Grid Data	1:2,500	1993	12
Large-Scale National Grid Data	1:2,500	1996	13
Historical Aerial Photography	1:2,500	1999	14

## Historical Map - Segment A13



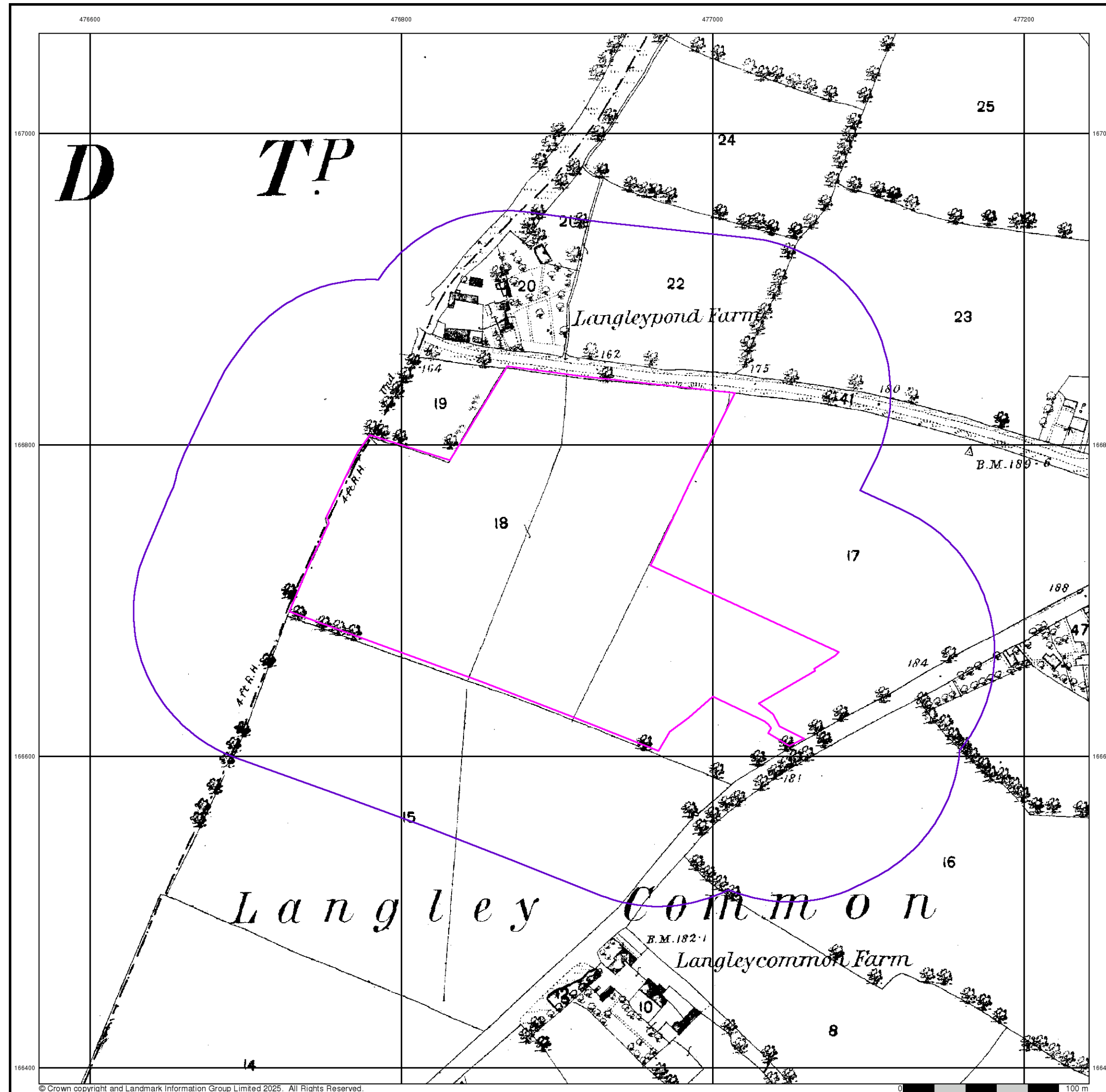
## Order Details

Order Number: 372973240\_1\_1  
Customer Ref: 84748  
National Grid Reference: 476910, 166720  
Slice: A  
Site Area (Ha): 4.77  
Search Buffer (m): 100

## Site Details

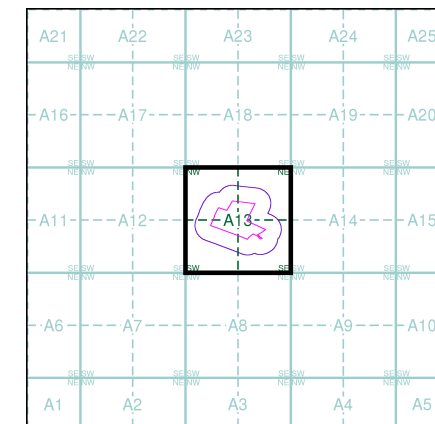

Land Rear of Langley Common, and South of School Road, Barkham, RG41 4TN





**Published 1872**

The historical maps shown were reproduced from maps predominantly held at the scale adopted for England, Wales and Scotland in the 1840's. In 1854 the 1:2,500 scale was adopted for mapping urban areas and by 1896 it covered the whole of what were considered to be the cultivated parts of Great Britain. The published date given below is often some years later than the surveyed date. Before 1938, all OS maps were based on the Cassini Projection, with independent surveys of a single county or group of counties, giving rise to significant inaccuracies in outlying areas.

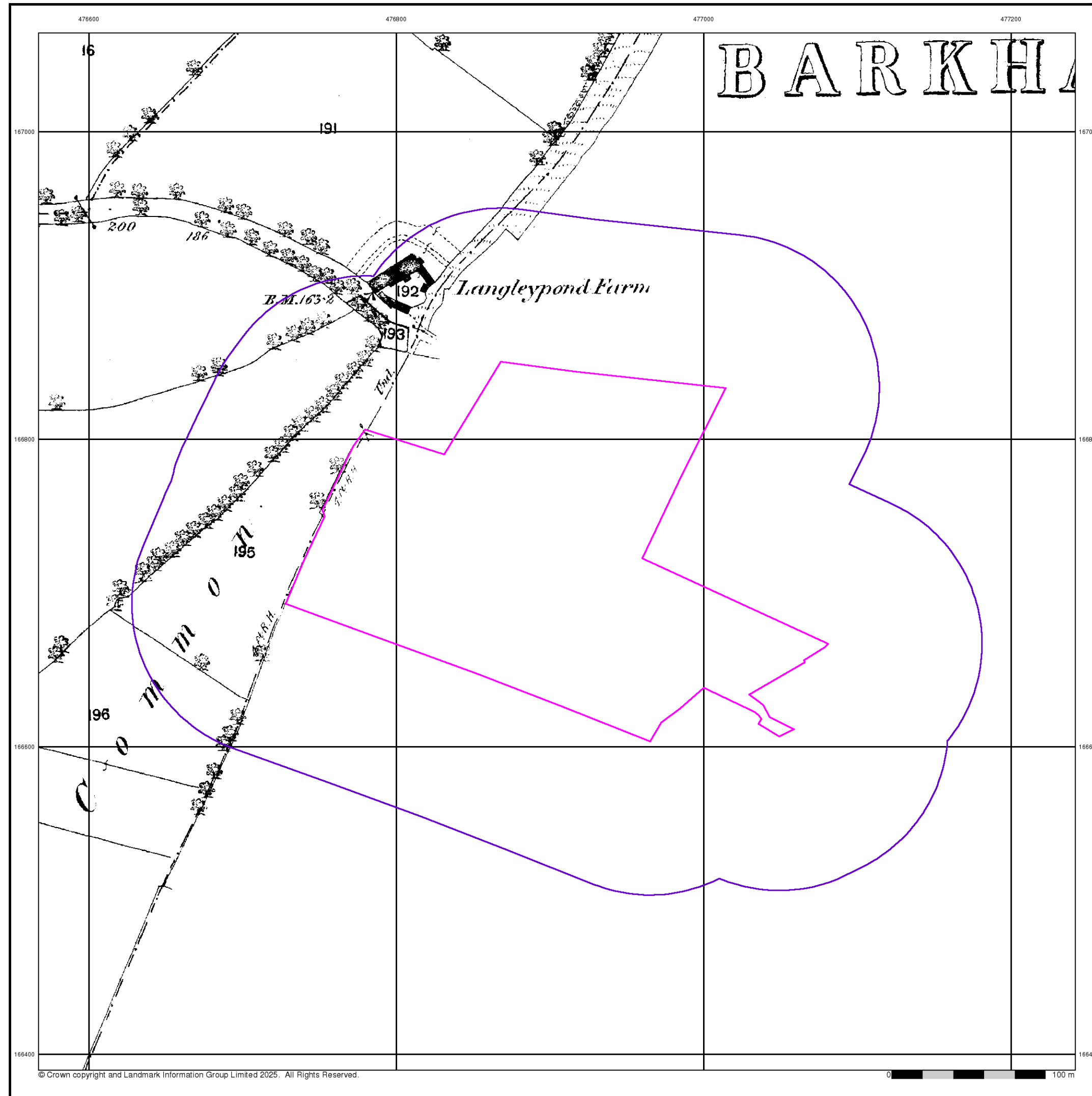


## Order Details

## Site Details

**Landmark®**  
INFORMATION GROUP





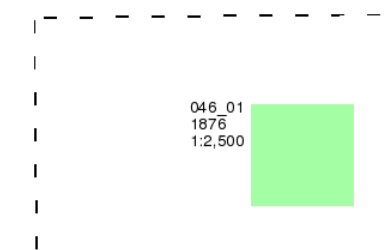
**Berkshire**

**Published 1876**

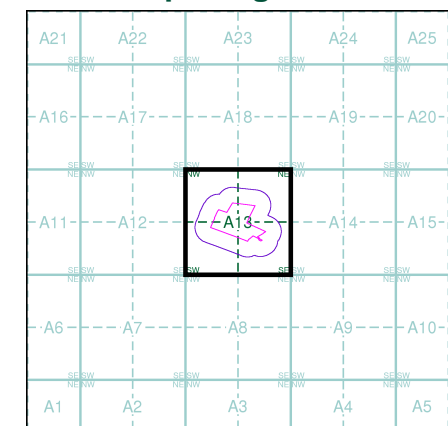
**Source map scale - 1:2,500**

The historical maps shown were reproduced from maps predominantly held at the scale adopted for England, Wales and Scotland in the 1840's. In 1854 the 1:2,500 scale was adopted for mapping urban areas and by 1896 it covered the whole of what were considered to be the cultivated parts of Great Britain. The published date given below is often some years later than the surveyed date. Before 1938, all OS maps were based on the Cassini Projection, with independent surveys of a single county or group of counties, giving rise to significant inaccuracies in outlying areas.

### Map Name(s) and Date(s)



### Historical Map - Segment A13



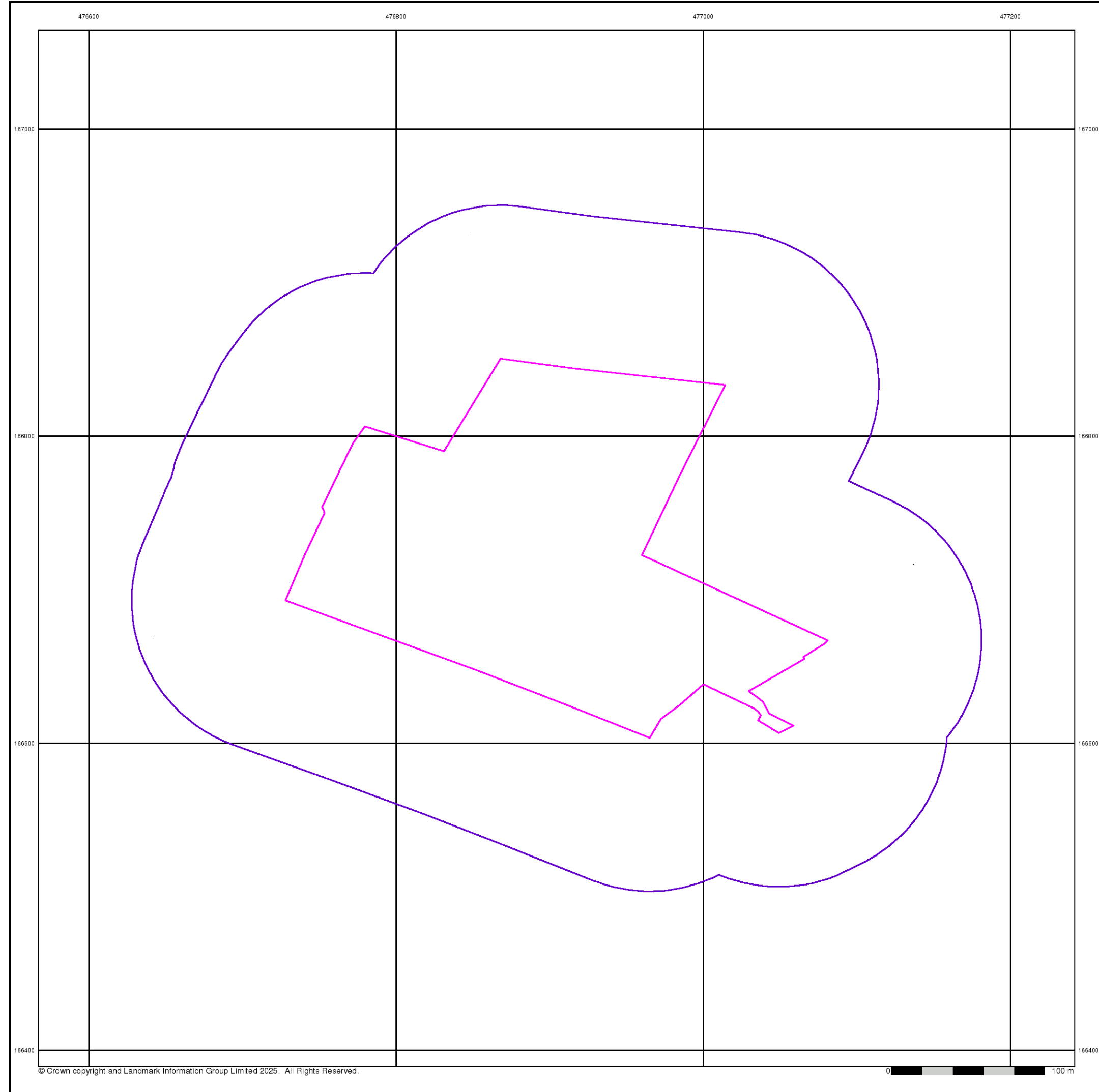
### Order Details

Order Number: 372973240\_1\_1  
Customer Ref: 84748  
National Grid Reference: 476910, 166720  
Slice: A  
Site Area (Ha): 4.77  
Search Buffer (m): 100

### Site Details

Land Rear of Langley Common, and South of School Road,  
Barkham, RG41 4TN





**Berkshire**

**Published 1876**

**Source map scale - 1:2,500**

The historical maps shown were reproduced from maps predominantly held at the scale adopted for England, Wales and Scotland in the 1840's. In 1854 the 1:2,500 scale was adopted for mapping urban areas and by 1896 it covered the whole of what were considered to be the cultivated parts of Great Britain. The published date given below is often some years later than the surveyed date. Before 1938, all OS maps were based on the Cassini Projection, with independent surveys of a single county or group of counties, giving rise to significant inaccuracies in outlying areas.

**Map Name(s) and Date(s)**

046\_01  
1876  
1:2,500

**Historical Map - Segment A13**

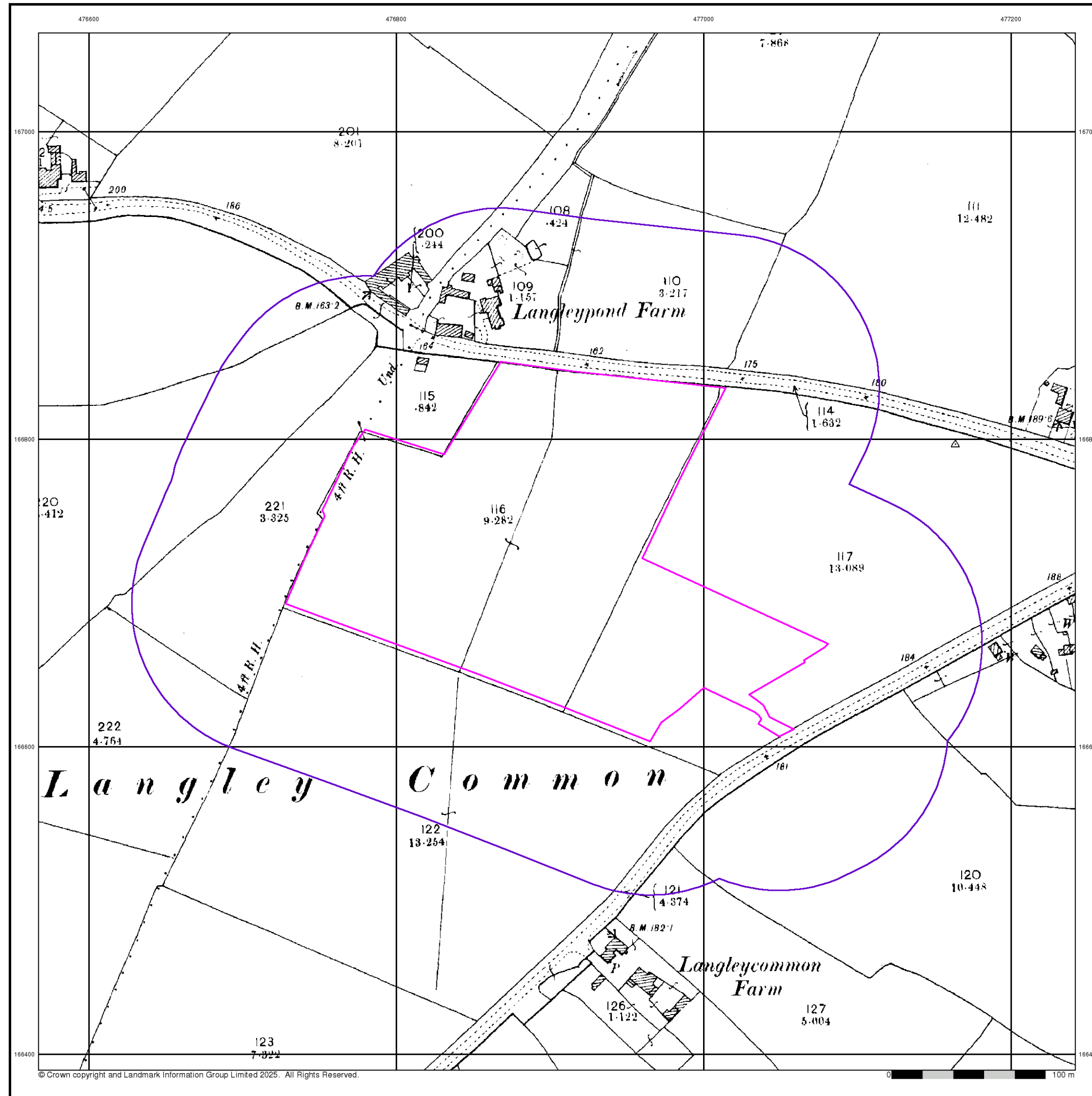
**Order Details**

Order Number:	372973240_1_1
Customer Ref:	84748
National Grid Reference:	476910, 166720
Slice:	A
Site Area (Ha):	4.77
Search Buffer (m):	100

**Site Details**

Land Rear of Langley Common, and South of School Road, Barkham, RG41 4TN





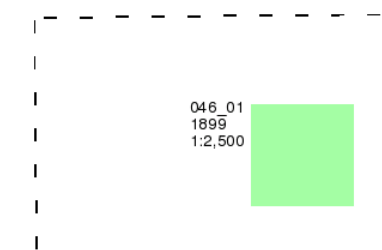
**Berkshire**

**Published 1899**

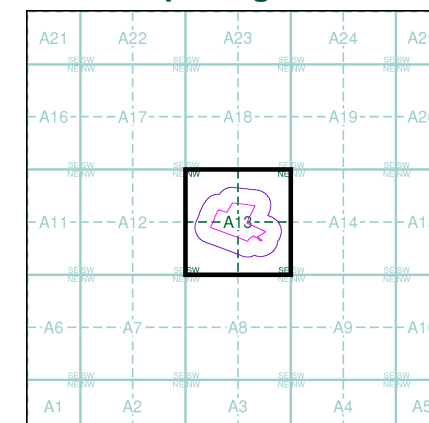
**Source map scale - 1:2,500**

The historical maps shown were reproduced from maps predominantly held at the scale adopted for England, Wales and Scotland in the 1840's. In 1854 the 1:2,500 scale was adopted for mapping urban areas and by 1896 it covered the whole of what were considered to be the cultivated parts of Great Britain. The published date given below is often some years later than the surveyed date. Before 1938, all OS maps were based on the Cassini Projection, with independent surveys of a single county or group of counties, giving rise to significant inaccuracies in outlying areas.

## Map Name(s) and Date(s)



## Historical Map - Segment A13



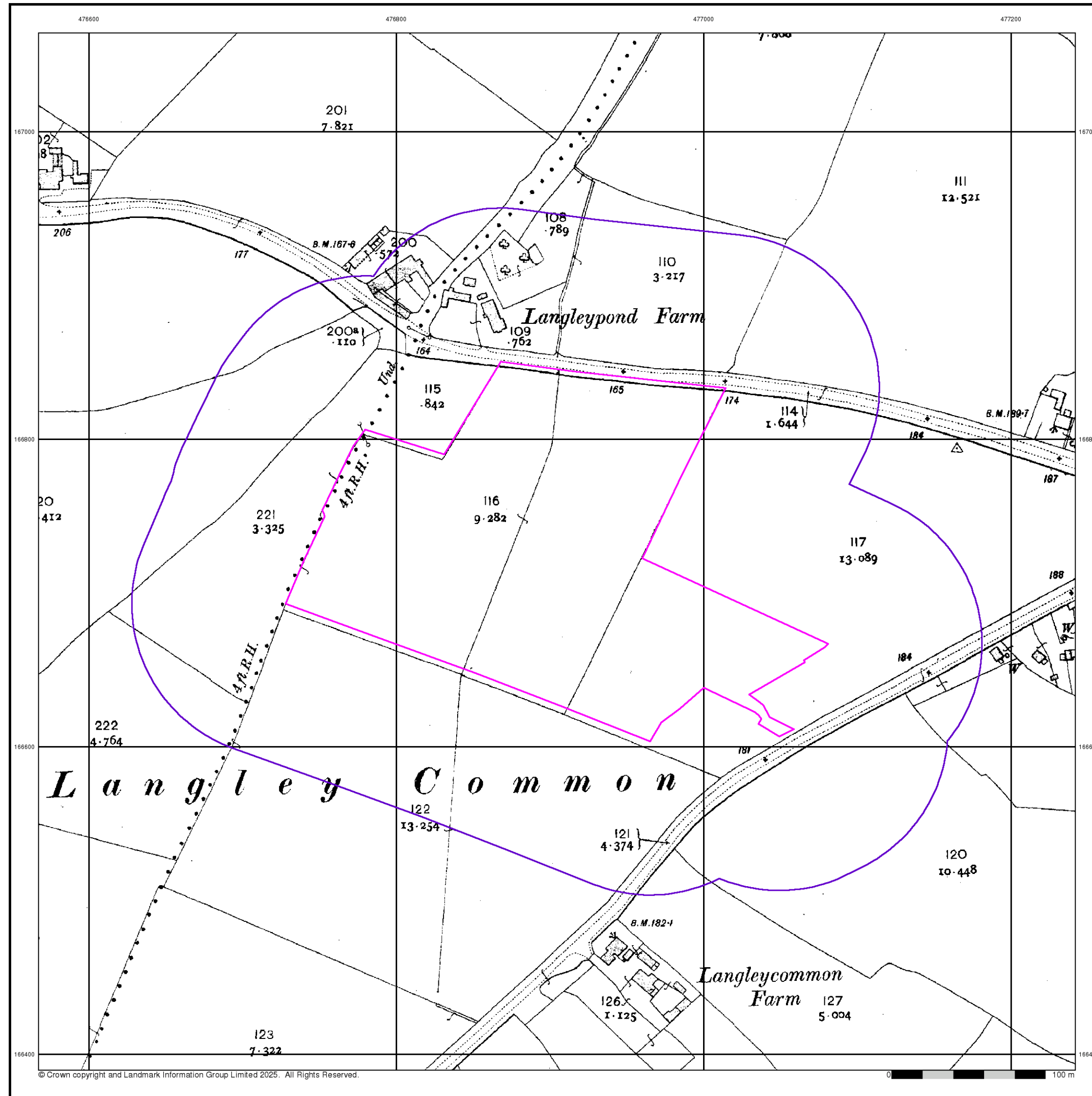
## Order Details

Order Number: 372973240\_1\_1  
Customer Ref: 84748  
National Grid Reference: 476910, 166720  
Slice: A  
Site Area (Ha): 4.77  
Search Buffer (m): 100

## Site Details

Land Rear of Langley Common, and South of School Road,  
Barkham, RG41 4TN





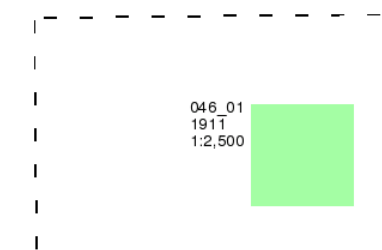
**Berkshire**

**Published 1911**

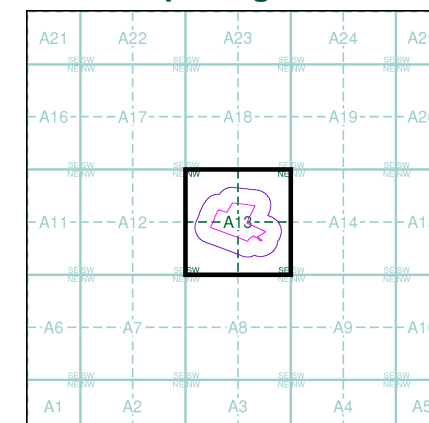
**Source map scale - 1:2,500**

The historical maps shown were reproduced from maps predominantly held at the scale adopted for England, Wales and Scotland in the 1840's. In 1854 the 1:2,500 scale was adopted for mapping urban areas and by 1896 it covered the whole of what were considered to be the cultivated parts of Great Britain. The published date given below is often some years later than the surveyed date. Before 1938, all OS maps were based on the Cassini Projection, with independent surveys of a single county or group of counties, giving rise to significant inaccuracies in outlying areas.

### Map Name(s) and Date(s)



### Historical Map - Segment A13



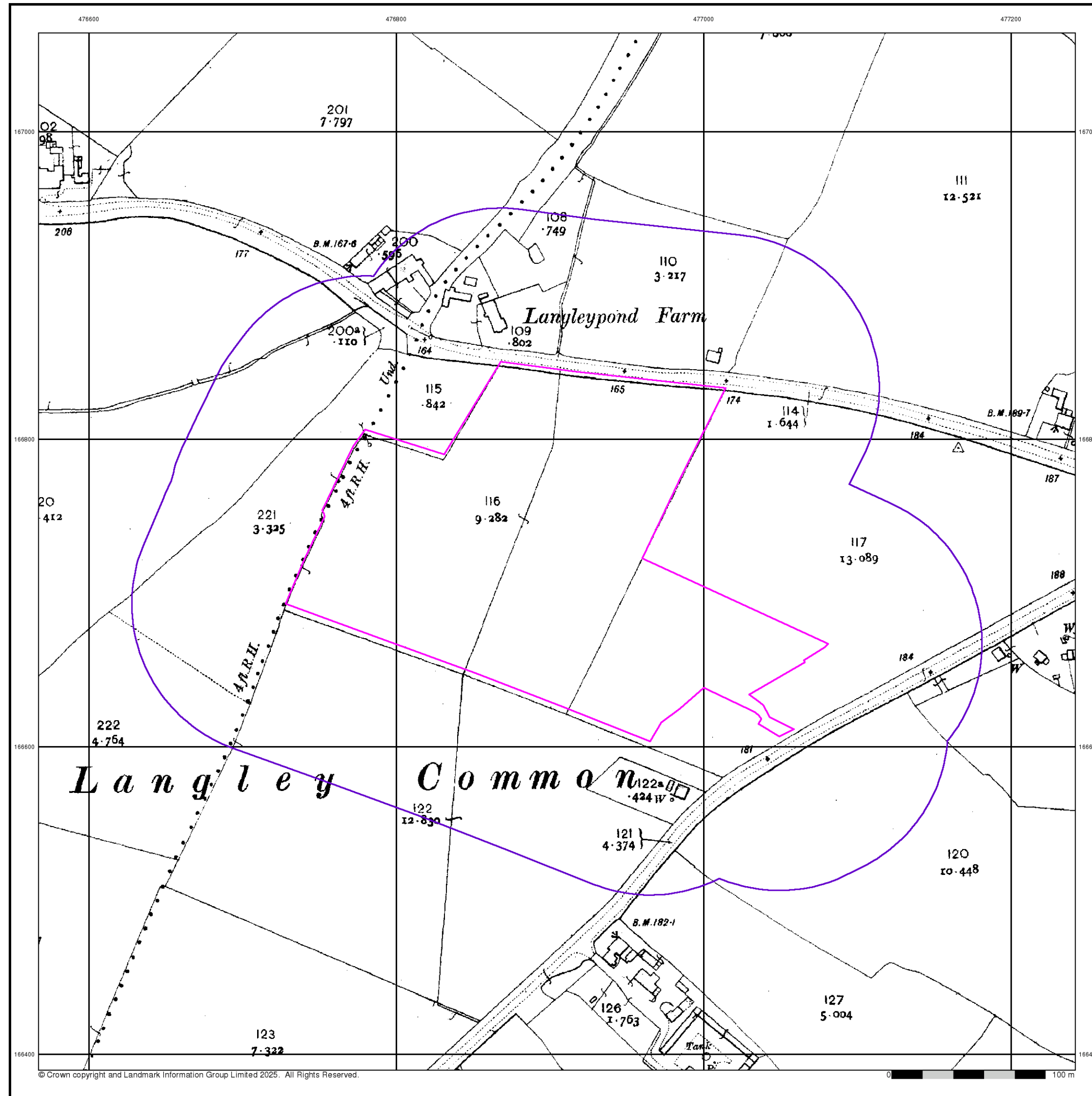
### Order Details

Order Number: 372973240\_1\_1  
Customer Ref: 84748  
National Grid Reference: 476910, 166720  
Slice: A  
Site Area (Ha): 4.77  
Search Buffer (m): 100

### Site Details

Land Rear of Langley Common, and South of School Road,  
Barkham, RG41 4TN





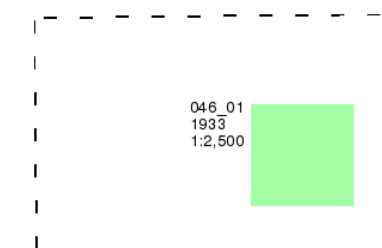
## Berkshire

Published 1933

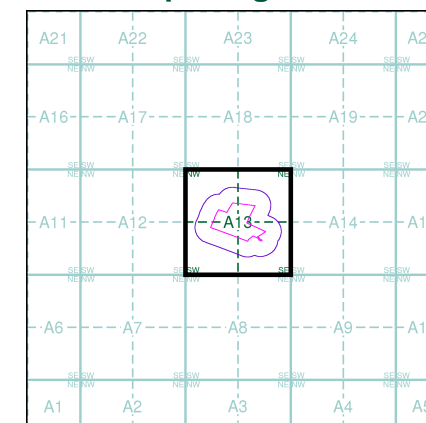
Source map scale - 1:2,500

The historical maps shown were reproduced from maps predominantly held at the scale adopted for England, Wales and Scotland in the 1840's. In 1854 the 1:2,500 scale was adopted for mapping urban areas and by 1896 it covered the whole of what were considered to be the cultivated parts of Great Britain. The published date given below is often some years later than the surveyed date. Before 1938, all OS maps were based on the Cassini Projection, with independent surveys of a single county or group of counties, giving rise to significant inaccuracies in outlying areas.

## Map Name(s) and Date(s)



## Historical Map - Segment A13



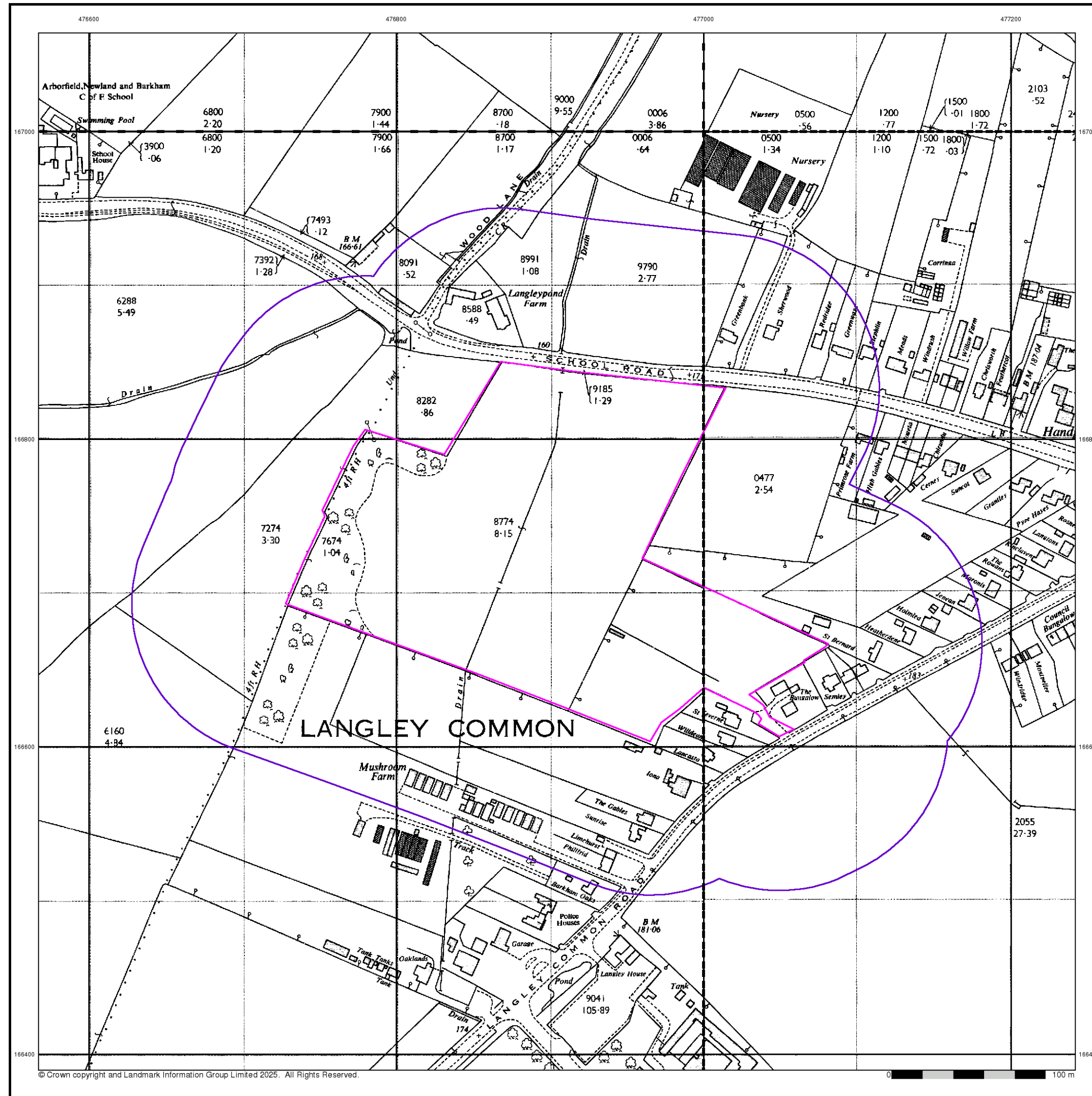
## Order Details

Order Number: 372973240\_1\_1  
Customer Ref: 84748  
National Grid Reference: 476910, 166720  
Slice: A  
Site Area (Ha): 4.77  
Search Buffer (m): 100

## Site Details

Land Rear of Langley Common, and South of School Road,  
Barkham, RG41 4TN





## Ordnance Survey Plan

**Published 1967 - 1968**

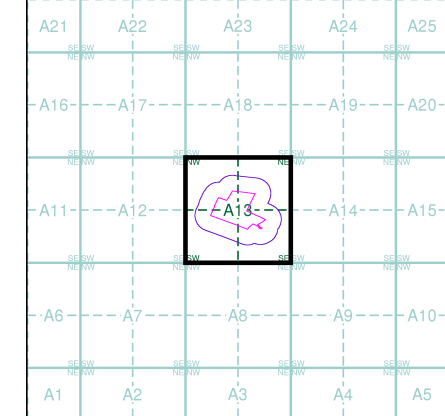
**Source map scale - 1:2,500**

The historical maps shown were reproduced from maps predominantly held at the scale adopted for England, Wales and Scotland in the 1840's. In 1854 the 1:2,500 scale was adopted for mapping urban areas and by 1896 it covered the whole of what were considered to be the cultivated parts of Great Britain. The published date given below is often some years later than the surveyed date. Before 1938, all OS maps were based on the Cassini Projection, with independent surveys of a single county or group of counties, giving rise to significant inaccuracies in outlying areas.

### Map Name(s) and Date(s)

SU7667	SU7767
1967	1967
12,500	12,500
SU7666	SU7766
1968	1968
12,500	12,500

### Historical Map - Segment A13



**Order Details**

Order Number: 372973240\_1\_1  
Customer Ref: 84748  
National Grid Reference: 476910, 166720  
Slice: A  
Site Area (Ha): 4.77  
Search Buffer (m): 100

**Site Details**

Land Rear of Langley Common, and South of School Road, Barkham, RG41 4TN





**Source map scale - 1:2,500**

Map Name(s) and Date(s)

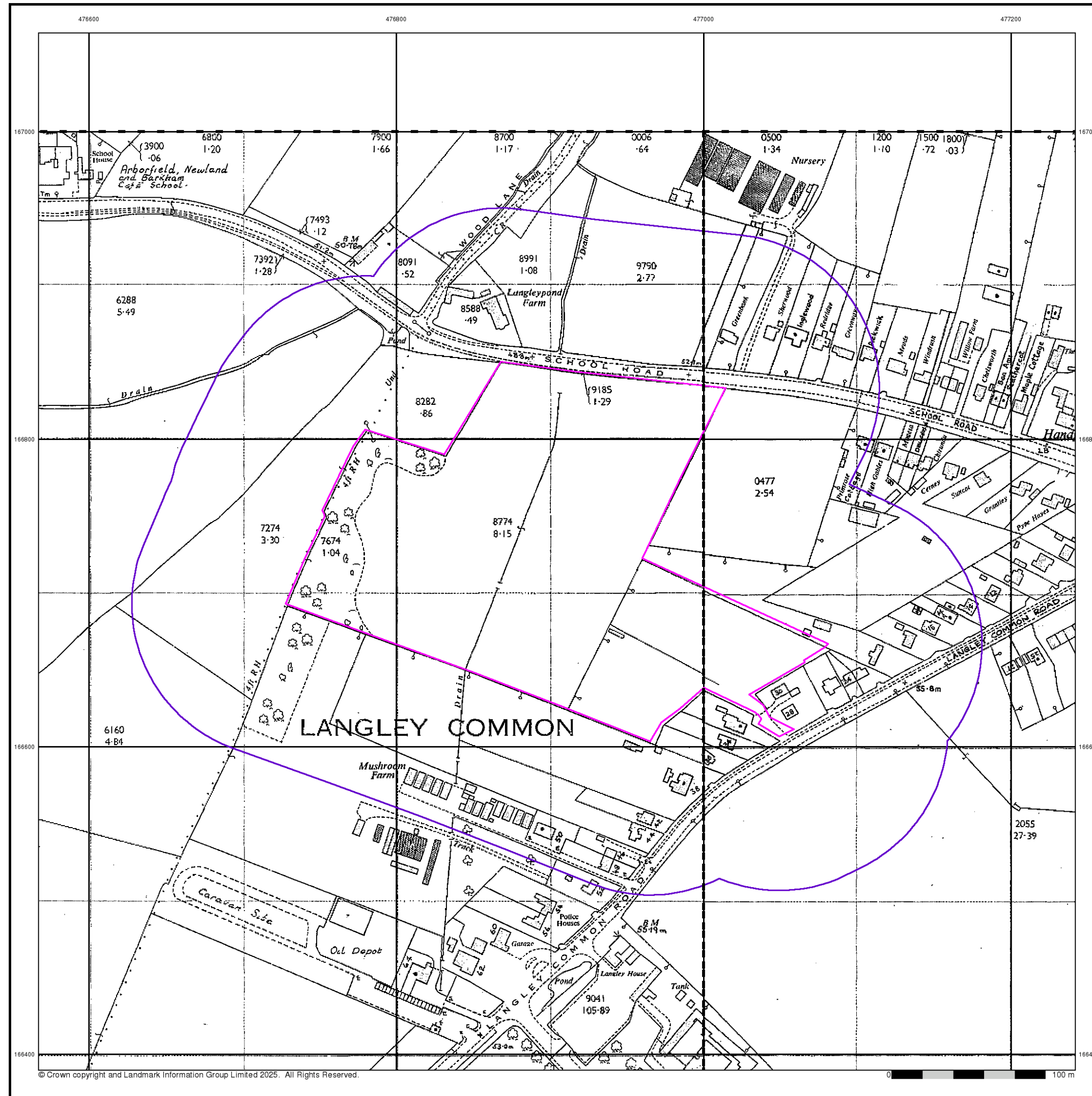


Order Number: 372973240\_1\_1  
Customer Ref: 84748  
National Grid Reference: 476910, 166720  
Slice: A  
Site Area (Ha): 4.77  
Search Buffer (m): 100

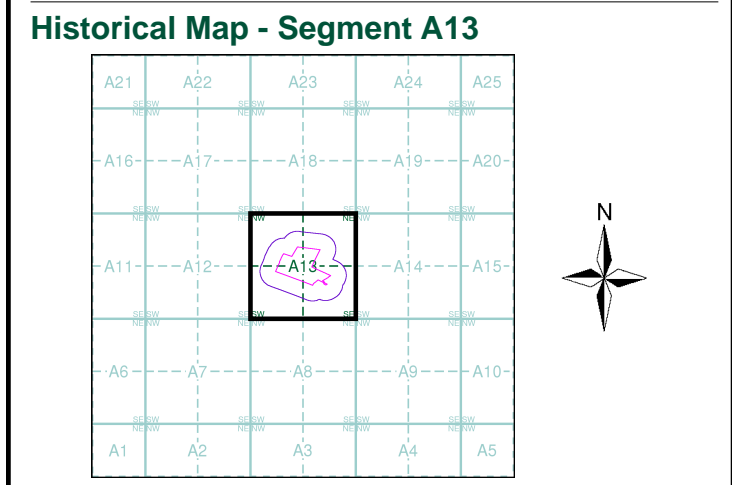
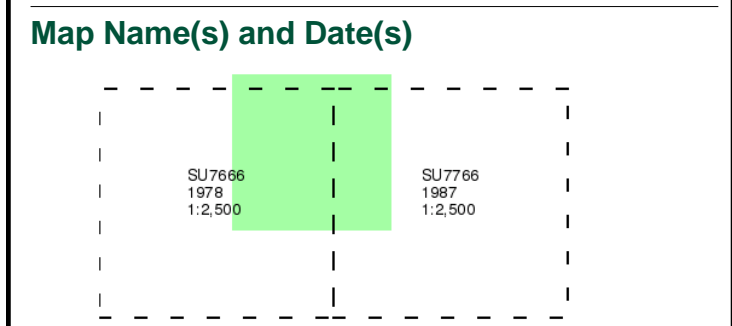
Land Rear of Langley Common, and South of School Road,  
Barkham, RG41 4TN

Tel: 0844 844 9952  
Fax: 0844 844 9951  
Web: [www.envirocheck.co.uk](http://www.envirocheck.co.uk)





**Additional SIMs**  
**Published 1978 - 1987**  
**Source map scale - 1:2,500**  
The SIM cards (Ordnance Survey's 'Survey of Information on Microfilm') are further, minor editions of mapping which were produced and published in between the main editions as an area was updated. They date from 1947 to 1994, and contain detailed information on buildings, roads and land-use. These maps were produced at both 1:2,500 and 1:1,250 scales.



**Order Details**  
Order Number: 372973240\_1\_1  
Customer Ref: 84748  
National Grid Reference: 476910, 166720  
Slice: A  
Site Area (Ha): 4.77  
Search Buffer (m): 100

**Site Details**  
Land Rear of Langley Common, and South of School Road,  
Barkham, RG41 4TN



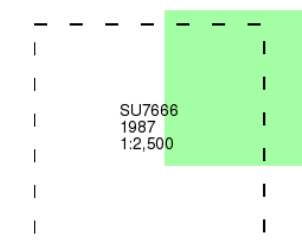
## Additional SIMs

Published 1987

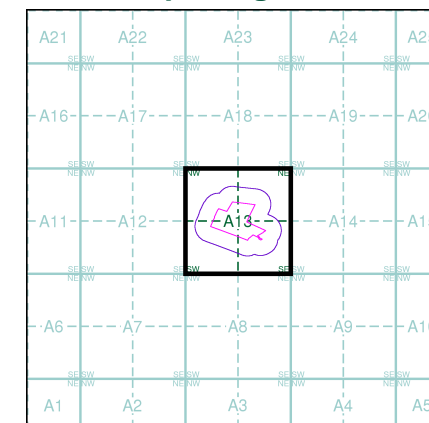
Source map scale - 1:2,500

The SIM cards (Ordnance Survey's 'Survey of Information on Microfilm') are further, minor editions of mapping which were produced and published in between the main editions as an area was updated. They date from 1947 to 1994, and contain detailed information on buildings, roads and land-use. These maps were produced at both 1:2,500 and 1:1,250 scales.

## Map Name(s) and Date(s)



## Historical Map - Segment A13



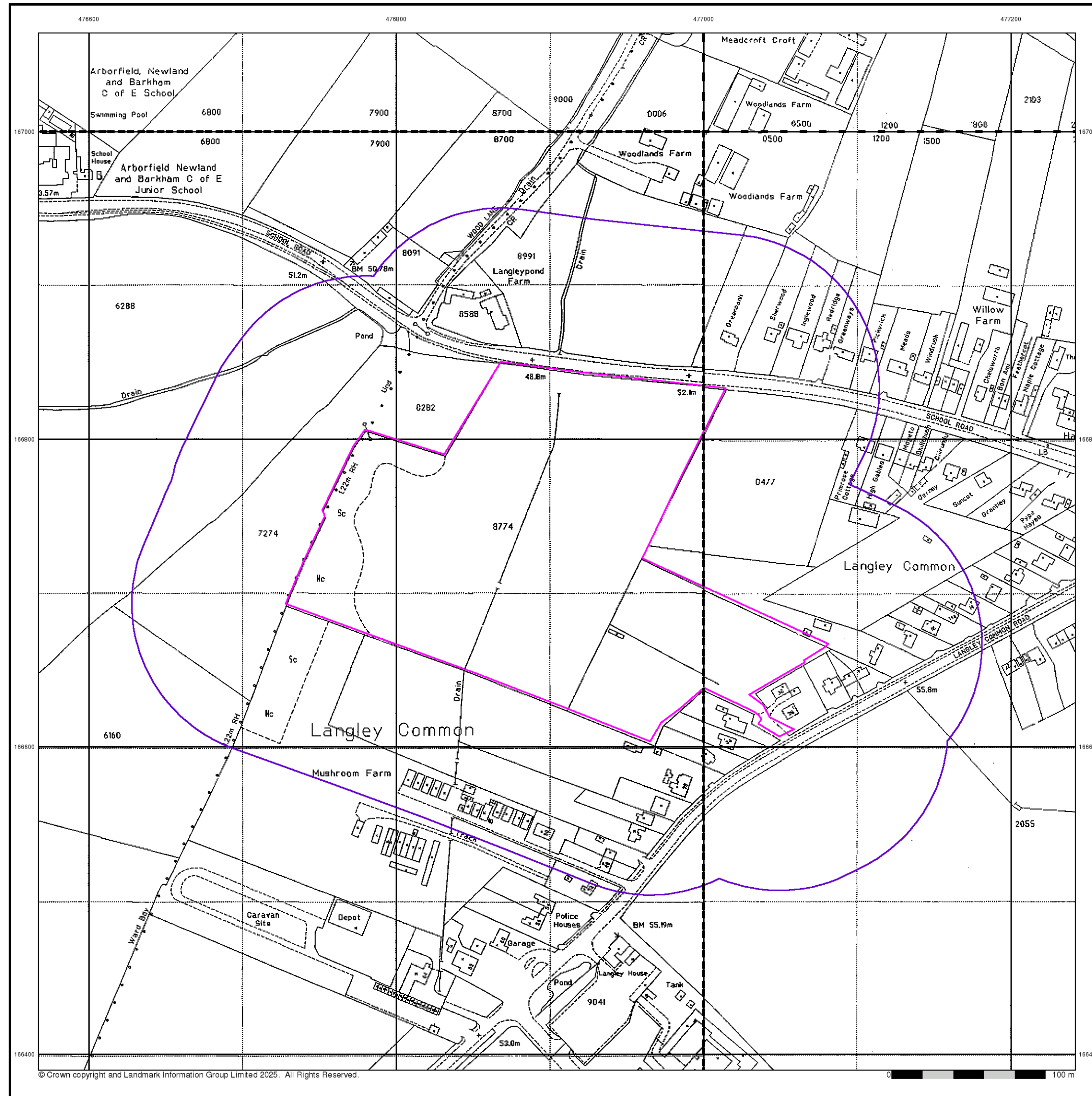
## Order Details

Order Number: 372973240\_1\_1  
Customer Ref: 84748  
National Grid Reference: 476910, 166720  
Slice: A  
Site Area (Ha): 4.77  
Search Buffer (m): 100

## Site Details

Land Rear of Langley Common, and South of School Road,  
Barkham, RG41 4TN





© Crown copyright and Landmark Information Group Limited 2025. All Rights Reserved.



## Large-Scale National Grid Data

Published 1993

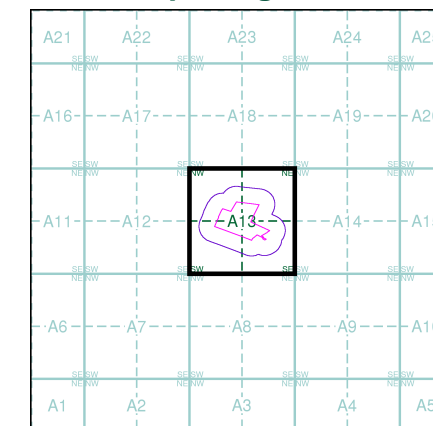
Source map scale - 1:2,500

'Large Scale National Grid Data' superseded SIM cards (Ordnance Survey's 'Survey of Information on Microfilm') in 1992, and continued to be produced until 1999. These maps were the fore-runners of digital mapping and so provide detailed information on houses and roads, but tend to show less topographic features such as vegetation. These maps were produced at both 1:2,500 and 1:1,250 scales.

### Map Name(s) and Date(s)

SU7667 1993 12,500	SU7767 1993 12,500
SU7666 1993 12,500	SU7766 1993 12,500

### Historical Map - Segment A13



### Order Details

Order Number: 372973240\_1\_1  
Customer Ref: 84748  
National Grid Reference: 476910, 166720  
Slice: A  
Site Area (Ha): 4.77  
Search Buffer (m): 100

### Site Details

Land Rear of Langley Common, and South of School Road,  
Barkham, RG41 4TN



Tel: 0844 844 9952  
Fax: 0844 844 9951  
Web: www.envirocheck.co.uk



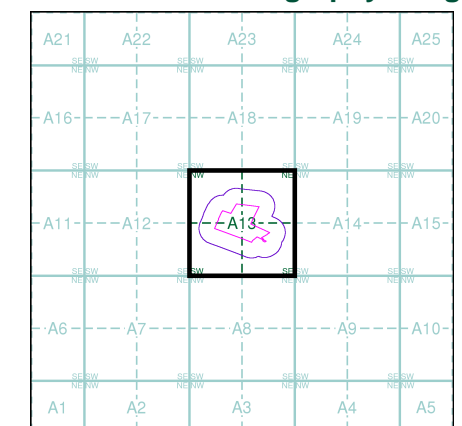


## Historical Aerial Photography

**Published 1999**

This aerial photography was produced by Getmapping, these vertical aerial photographs provide a seamless, full colour survey of the whole of Great Britain

### Historical Aerial Photography - Segment A13



### Order Details

Order Number: 372973240\_1\_1  
Customer Ref: 84748  
National Grid Reference: 476910, 166720  
Slice: A  
Site Area (Ha): 4.77  
Search Buffer (m): 100

### Site Details

Land Rear of Langley Common, and South of School Road,  
Barkham, RG41 4TN

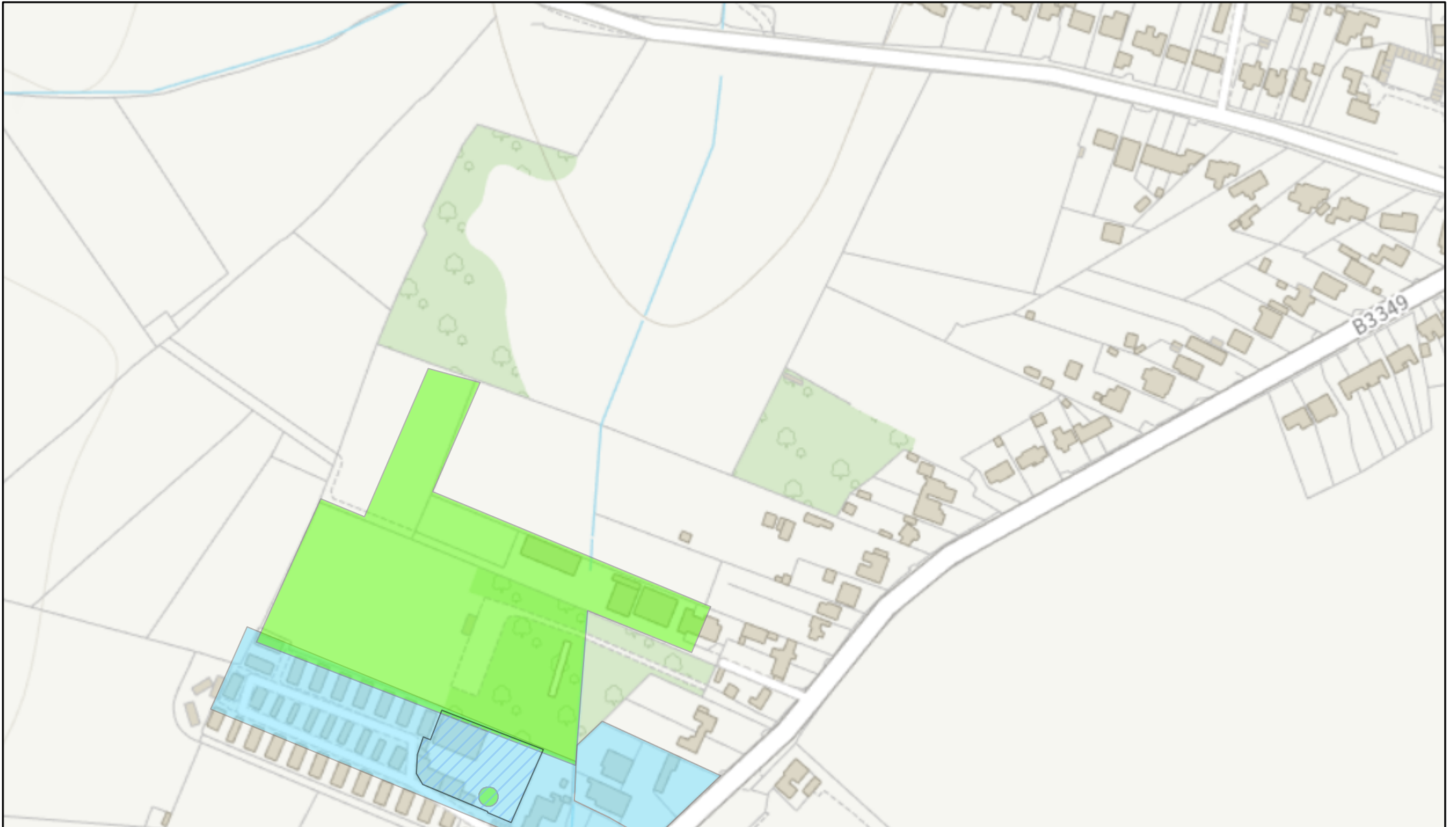


## 3.6 Council mapping

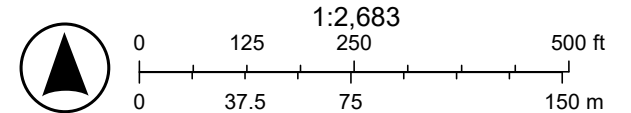
Mapping has been provided by Wokingham Borough Council following consultation.



# ArcGIS Web Map



24/03/2025, 16:14:47



## 3.7 Council mapping

A response was received by the Environment Agency following an information request for a historical pollution incidence on-Site.



Emilia Doncic

EmiliaDoncic@geosmartinfo.co.uk

Our ref: EIR2025/04657

Your ref: 84748

Date: 29 April 2025

Dear Emilia Doncic,

**RE: Environmental Information Regulations: EIR2025/04657**

Thank you for your request for information regarding pollution incident information request (GeoSmart ref: 84748), which we received on 27 March 2025.

We respond to requests for information that we hold under the Environmental Information Regulations 2004 (EIR). The Regulations requires that we respond to requests by advising you whether information is held or not, and if so by providing you with that information.

**Information not held**

EIR Regulation 3(2) states that information is held if it is in our possession and has been produced or received by us, or it is held by another person on our behalf at the time the request is received.

In this case, the information you have requested is not held by the Environment Agency, and we are therefore refusing your request on the grounds that there is no information we can provide.

Where a request is for environmental information, the Regulations allow us to refuse to disclose it if the exception at EIR Regulation 12(4)(a) applies. The regulation states that a public authority may refuse to disclose environmental information to the extent that it does not hold that information when an applicant's request is received.

It is not possible for us to conduct a public interest balancing test because the reason for non-disclosure is that the information is not held.

**Rights of appeal**

If you are not satisfied with our decision, you can contact us within two calendar months to ask for the decision to be reviewed. We will then conduct an internal review of our response to your request and give you our decision in writing within 40 working days.

If you are not satisfied with the outcome of the internal review, you can then make an appeal to the Information Commissioner Office, the statutory regulator for EIR and the Freedom of Information Act 2002. The address is: Information Commissioner's Office, Wycliffe House, Water Lane, Wilmslow, Cheshire. SK9 5AF.

Tel: 0303 123 1113 (local rate) or 01625 545 745 (national rate) | Fax: 01625 524 510 Email: [casework@ico.org.uk](mailto:casework@ico.org.uk) | Website: [www.ico.org.uk](http://www.ico.org.uk)

Yours sincerely,

Jodie Whiting  
THM Area Customers and Engagement Team