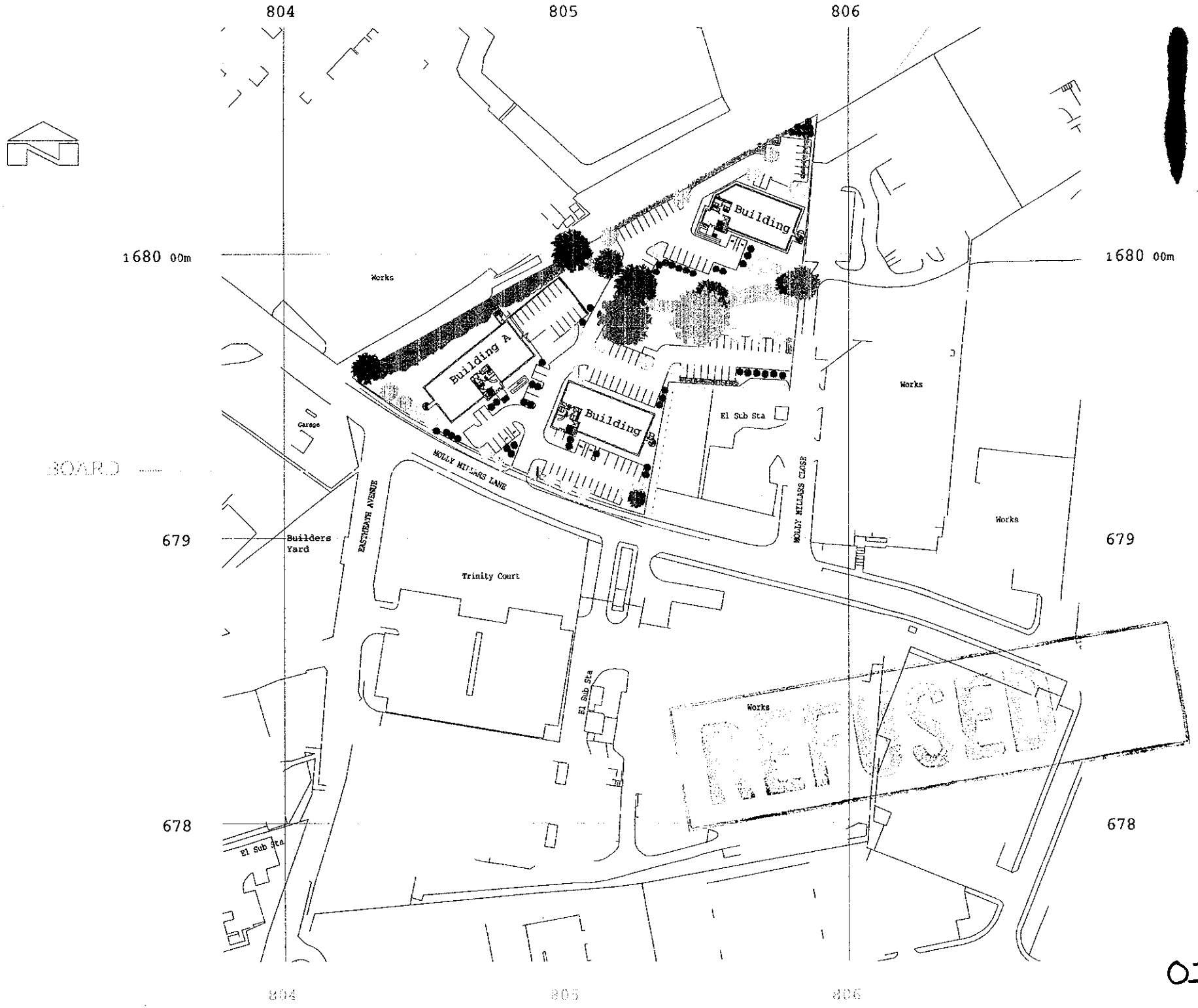

13.AUG.2002 7364

13.AUG.2002 7364

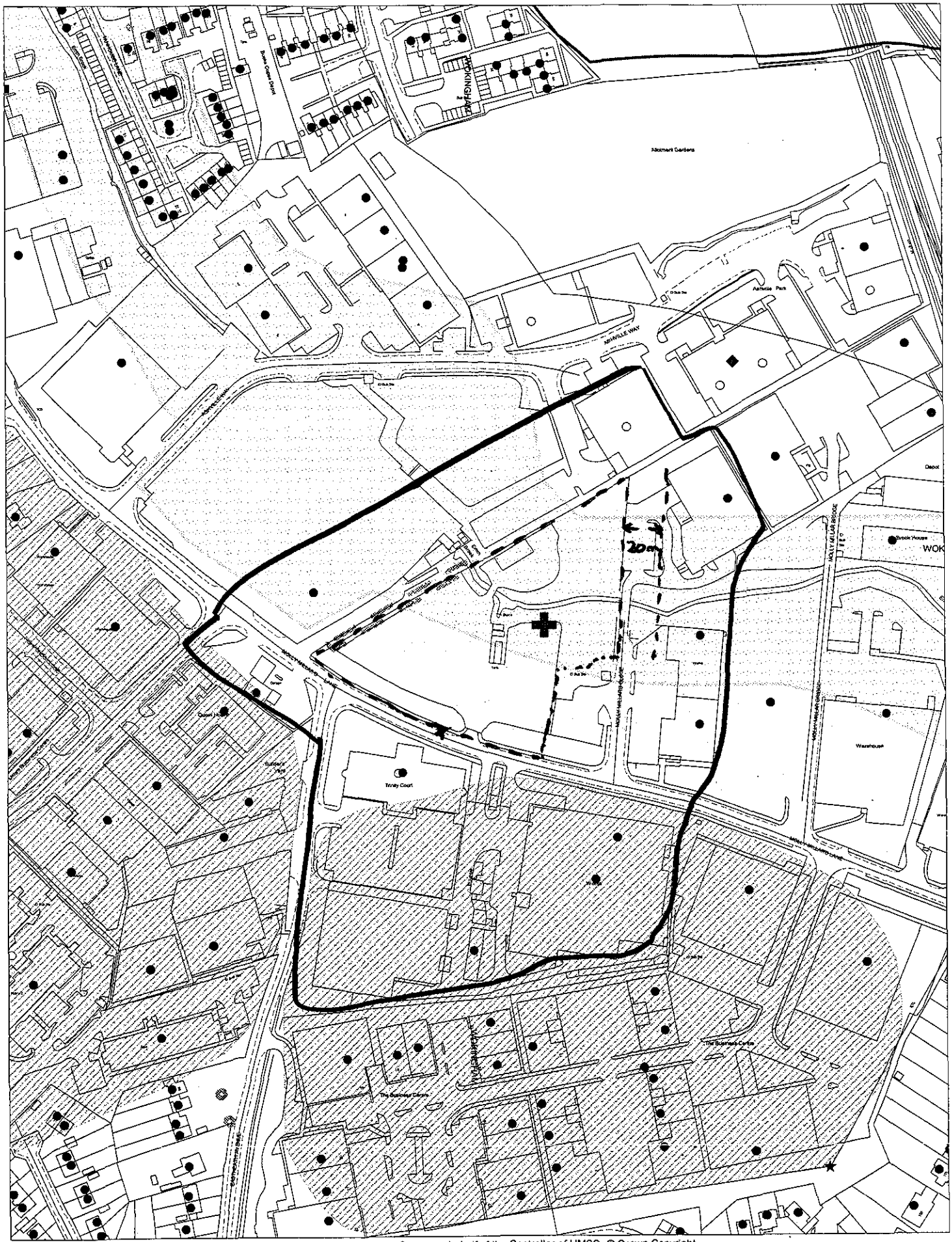

This map is based upon Ordnance Survey material with the permission of Ordnance Survey on behalf of the Controller of HMSO. © Crown Copyright.
Unauthorised reproduction infringes Crown Copyright and may lead to prosecution or civil proceedings.Wokingham District Council Licence LA086134

Development Control Section, Environmental Services, Wokingham District Council.
20 August 2002

Scale: 1 : 2500

N
W E
S


OLLY MILLARS LANE
BOARD
Works
Building A
Building B
Building C
El Sub Sta
BOARD
MOLLY MILLARS LANE
EASTHEATH AVENUE
Trinity Court
MOLLY MILLARS CLOSE

13.06.2022

02



Dark Blue Background
with 4 colour process image

Dark Blue Background
with white text
(web address=light blue)
and logo's in dark blue, black
and pink

Infopanel directory comprising of:
1 off 2440 x 800mm top panel with full image and text at 140mm cap ht
1 off 2440 x 1100mm panel with largest text at 95mm cap ht
Logo's at 530 x 280mm (GVA)
and 410 x 400mm (cummings)
Posts 600mm in ground, 2500mm out of ground
overall size: 2550 x 2660mm

REFUSED

13.AUG.2002 7564

03