APPLICATION NO:
F/2000/2835

LOCATION:
Gorse Ride Junior School , Finchampstead Wokingham.

APPLICANT:
WDC Property Services The Anthony Smith Partnership

PROPOSAL:
Proposed single storey extension to school.

EARLIEST DATE FOR DECISION: **21/12/2000**

APPLICATION WILL HAVE EXPIRED ON:
12/01/2001

CASE OFFICER: **Elaine Connor**

WITHDRAWN

RAILEX
Marbleboard

EASIFILE EP7

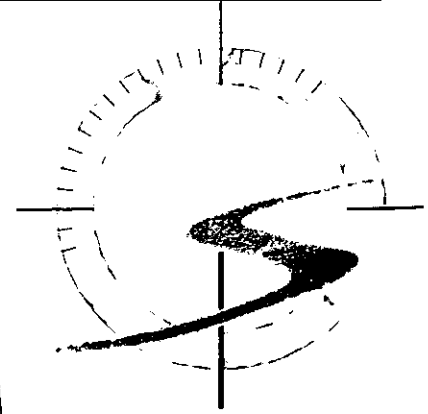

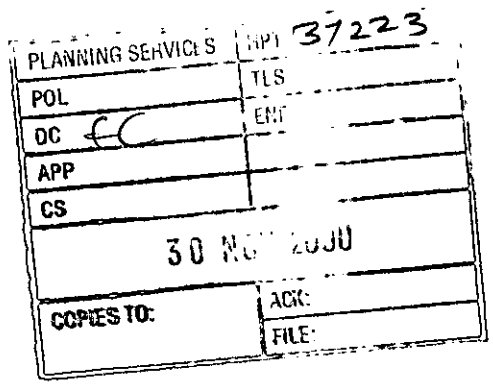

F.A.O. Ms Elaine Conner
Wokingham District Council
Planning Department
P.O.Box No. 157
Civic Offices
Shute End
Wokingham RG40 1WR

Our Ref:- 28982911.A

29th November 2000

Dear Ms Conner,

Re:- Application Number F/2000/2835
-Gorse Ride Junior School, Finchampstead, Wokingham.

We have been informed by our Client that the scheme cannot progress in its current form because of financial constraints.

The scheme will be developed further to a reduced size and therefore there is no point in continuing with the scheme as submitted.

We therefore notify you that we withdraw the application noted above.

Yours faithfully

MA amended
25/1/2001

Paul .S. Ansell
Senior Project Manager.

Enc.

Cc C.Donaldson- WDC.

THE ANTHONY SMITH PARTNERSHIP
Construction Consultants

Castlefield House, 113 Castle Hill, Reading, Berkshire RG1 7SY
Telephone: 0118 939 1195 Fax: 0118 950 4170
e-mail: admin@asp-constructionconsultants.co.uk

Offices in London, Berkshire, Buckinghamshire, Hampshire

V.A.T. Registration No. 314 5390 75

FROM: Elaine Connor

DATE: 27 November 2000

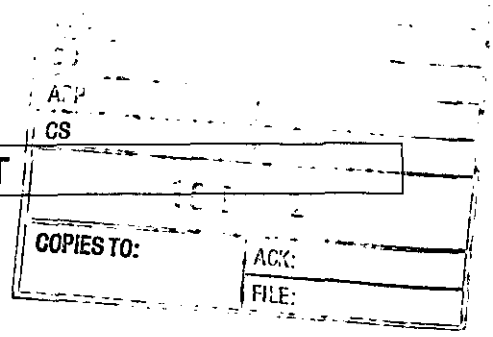

FINCHAMPSTEAD PARISH CONSULTATION SHEET

Application Number: F/2000/2835

Proposal: Proposed single storey extension to school..

Site Address: Gorse Ride Junior School, , Finchampstead, Wokingham.

Applicant: WDC Property Services The Anthony Smith Partnership.

Your observations are required in respect of this application **by 21/12/2000** .

The Parish Council has no objections to this application.

SIGNED: C.S. Cl DATE: 15-12-00

Clerk To Finchampstead Parish/Town Council.

WOKINGHAM DISTRICT COUNCIL

MEMORANDUM

From:	John Mullaney Environmental Health	My Ref:	JRM
To:	Elaine Connor Planning	Your Ref:	F/2000/2835
		Date.	December 5, 2000

PROPOSED: SINGLE STOREY EXTENSION TO SCHOOL

LOCATION: GORSE RIDE JUNIOR SCHOOL

These proposals have been evaluated and I have no environmental health objections to the application.

JOHN MULLANEY
ENVIRONMENTAL HEALTH OFFICER
ENVIRONMENTAL PROTECTION AND HOUSING

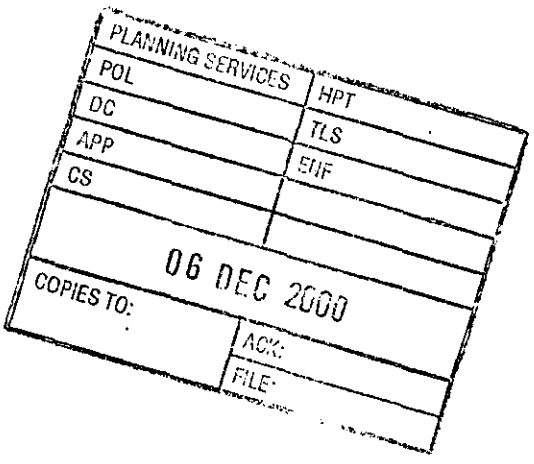

Tel: (0118) 974 6451

Date:

My ref: F/2000/2835

CONFIDENTIAL

Councillor M Long
Foxfield
Wick Hill Lane
Finchampstead
RG40 3PY

Environmental Services Department
Planning Services
P.O. Box 157
Shute End, Wokingham
Berkshire RG40 1WR
Tel: (0118) 974 6000
Fax: (0118) 974 6484
Minicom No: (0118) 974 6991
DX: 33506 – Wokingham

Dear Councillor

Application Number: F/2000/2835
Gorse Ride Junior School, , Finchampstead, Wokingham.
Proposed single storey extension to school.

I write to let you know that the above mentioned application has been recommended for APPROVAL: ☐ REFUSAL: ☐ *under delegated powers.*

If you have any questions please do not hesitate to contact **Elaine Connor** on **(0118) 974 6451**. If you then feel the application needs to be transferred to the next available Development Control Committee for decision please fill in the form below.
This form must be received no later than _____

Yours faithfully

John Mitchell
Development Control Manager

LISTING FORM
Case officer: **Elaine Connor** Application Number: **F/2000/2835**
Gorse Ride Junior School, , Finchampstead, Wokingham.
Proposed single storey extension to school.

Transfer: Yes ☐ No ☐
Reason for Transfer:

_____

_____

Signed: _____ Date: _____

Councillor M Long

NB. It would be helpful for speedy decision making if you could respond, even if you do not wish this application to be transferred.

Tel: (0118) 974 6451

Date:

My ref: F/2000/2835

Environmental Services Department
Planning Services
P.O. Box 157
Shute End, Wokingham
Berkshire RG40 1WR
Tel: (0118) 974 6000
Fax: (0118) 974 6484
Minicom No: (0118) 974 6991
DX: 33506 – Wokingham

CONFIDENTIAL

Councillor G Cockroft
113a Nine Mile Ride
Finchampstead
RG40 4HX

Dear Councillor

Application Number: F/2000/2835
Gorse Ride Junior School, , Finchampstead, Wokingham.
Proposed single storey extension to school.

I write to let you know that the above mentioned application has been recommended for APPROVAL: ☐ REFUSAL: ☐ under delegated powers.

If you have any questions please do not hesitate to contact **Elaine Connor** on **(0118) 974 6451**. If you then feel the application needs to be transferred to the next available Development Control Committee for decision please fill in the form below.
This form must be received no later than _____

Yours faithfully

John Mitchell
Development Control Manager

LISTING FORM
Case officer: **Elaine Connor** Application Number: **F/2000/2835**
Gorse Ride Junior School, , Finchampstead, Wokingham.
Proposed single storey extension to school.

Transfer: Yes ☐ No ☐
Reason for Transfer:
_____
_____

Signed: _____ Date: _____

Councillor G Cockroft

NB. It would be helpful for speedy decision making if you could respond, even if you do not wish this application to be transferred.

WOKINGHAM D.C. DEVELOPMENT CONTROL

Start date: 17 NOV

Officer: EC | Application No. F/2000/2835

Map No. 98/106 Site 1.47

Easting: ..... Flood Pln .....

Northing: ..... Mineral .....

Level: ☑ Sub Committee ☐ Delegated ☐ Sec. State

☐ Incorrect Fee ☐ Invalid ☐ PD

Description:

(F.) PROPOSED SINGLE STOREY EXTENSION TO SCHOOL

Location: GORSE RIDE PRIMARY SCHOOL, GORSE RIDE SOUTH

Parish: FINCHAMPSTEAD Ward: FINCHAMPSTEAD SOUTH

27.11.00

Applicant: WDC PROPERTY SERVICES

transfer from property.

Fee Received 190-00 Required ..... Additional ..... Refund .....

Enforcement Section to be notified ☐ tick if required

Additional information required for validation

		Reason	Requested	Received
1	1:2500 OS location plan showing property edged in blue/red			
2	1:500 block plan showing existing & proposed dev. + adj. Properties	Scale block plan?	27.11.00	
3	Forms unsigned			
4	Correct S 66 certificate			
5	Elevation plans			
6	Floor plans			
7	Metric scale disclaimer			
8	Encroachment letter			
9	Miscellaneous			

APPLN NO. _____

ACTION REQUIRED BY DEVELOPMENT CONTROL

Conservation Area .....

Listed Building 1 2 2*

Advertisement Required .....

Date Site Notice Sent : 27.11.00 Parish Council Informed - YES / NO

INTERNAL CONSULTATIONS

Building Control : .....
Landscape .....
Trees .....
Conservation Officer .....
Environmental Health ✓
Housing .....
Leisure & Cultural services .....
Public Rights of Way .....
Property .....
District Secretary (only if called in by SOS) .....
Policy & Plans .....
Strategic Planning (JSPU) .....
Minerals (INTERNAL) .....
Archaeological Site (BABTIE) : .....
Education .....
Social Services ✓
Highways ✓

EXTERNAL CONSULTATIONS

Adjacent D P A : .....
Adjacent Parish : .....
Southern Electricity Board .....
British Gas .....
PSA Oil Pipeline .....
Transco : .....
Environment Agency .....

Rail Track .....
Police Arch. Liaison Officer .....

HERITAGE BODIES

The Georgian Group .....
Ancient Monuments Society .....
Council for British Arch. .....
RCHME .....
Telecommunications (NRPB) : .....
Sport England : .....

OTHERS:

.....
.....
No pre-apps

NEIGHBOURS:

S/Notice
.....
.....
+ Gorse Ride Primary School, Gorse Ride South
6 – 26 (evens) Kelsey Avenue
1, 3, 5, 7, 9, 10, 12 Gibbs Close
15 & 17 Gorse Ride South ✓
.....
.....
.....

1769a

WOKINGHAM DISTRICT COUNCIL
PLANNING APPLICATION

PART 1

APPLICATION FOR PERMISSION TO CARRY OUT DEVELOPMENT - TOWN AND COUNTRY PLANNING ACTS

Please answer **ALL QUESTIONS** *in* **BLOCK LETTERS.** *If a question is not applicable, answer* **N/A** *in space. Please submit* **SIX** *copies of this form and plans to:-*

THE DISTRICT PLANNING OFFICER
WOKINGHAM DISTRICT COUNCIL
PLANNING DEPARTMENT
P O Box No. 157
COUNCIL OFFICES
SHUTE END
WOKINGHAM
BERKSHIRE, RG40 1WR

FOR OFFICE USE ONLY

17.NOV.2000 2235

1.	APPLICANT'S NAME	WOKINGHAM DISTRICT COUNCIL, PROPERTY SERVICES
	ADDRESS	BUILDINGS UNIT, P.O.BOX 151, SHUTE END WOKINGHAM
	POST CODE	RG40 1WH PHONE 0118 974 6749
2. If the applicant has an agent, all correspondence will be sent to the agent	AGENT'S NAME	THE ANTHONY SMITH PARTNERSHIP
	ADDRESS	CASTLEHEAD HOUSE, 113 CASTLE HILL, READING, BERKSHIRE
	POST CODE	RG1 7SY PHONE 0118 939 1195
3. On the plans show the SITE outlined in RED Show also OTHER land in the applicant's ownership or control in BLUE.	SITE LOCATION	GORSE RIDE PRIMARY SCHOOL GORSE RIDE SOUTH, FINCHAMPSTEAD, WOKINGHAM, RG40 4JJ
4. WHAT IS THE APPLICATION FOR ? *Give brief details and state for what purpose this site and any buildings will be used.*		EXTENSION & ACERATIONS TO FORM ADDITIONAL TEACHING SPACE
5. Give the area in hectares or part of a hectare	AREA OF SITE	1.3H (APPROX)
6. State the applicant's interest in the land e.g. owner, prospective purchaser, lessee	OWNERSHIP	OWNER
7. List all the plans and drawings submitted with the application	PLANS/DRAWINGS	2898/01A, 12A

8. DOES THE APPLICATION INVOLVE ANY OF THE FOLLOWING ? Tick the boxes(x)	CHANGE OF USE	☐	REDEVELOPMENT	☐
	ERECTION OF NEW BUILDING	☐	ALTERATION or EXTENSION	☑

9. WHAT TYPE OF APPLICATION IS THIS ? Tick one box only

OUTLINE PERMISSION	☐	See question 10	
FULL PERMISSION	☑		
APPROVAL OF DETAILS/RESERVED MATTERS	☐	State relevant outline permission number Also complete Question 10	
TEMPORARY PERMISSION	☐	State period required	
RELAXATION OF CONDITIONS	☐	State relevant application number Conditions to be relaxed	

10. IF THIS IS AN OUTLINE APPLICATION OR AN APPROVAL OF RESERVED MATTERS, which details, if any, do you wish to be considered as part of this application ?

SITING	☐	EXTERNAL APPEARANCE	☐
DESIGN	☐	MEANS OF ACCESS	☐
LANDSCAPING	☐		

11. WHAT IS THE EXISTING USE OF THE LAND AND/OR BUILDING(S) e.g. residential, industrial, etc. If the site is vacant say so, and also state its previous use and when that ceased.

EDUCATION

12. DOES A PUBLIC RIGHT OF WAY CROSS OR ABUT THE SITE OR THE PROPOSED ACCESS? ~~YES~~/NO — If yes, show existing route(s) and any proposed alternatives on the plans

13. ARE THERE ANY TREES ON THE SITE? IF YES, ARE ANY TO BE FELLED? ~~YES~~/NO — If yes, please show their positions, spread and species on the plans and which, if any, are to be felled.

14. STATE EXTERNAL MATERIALS TO BE USED.

ALL MATERIALS TO MATCH EXISTING

15. HOW WILL THE SITE BE ENCLOSED? Say whether walls, fences or hedges, and give height, colour and materials. If the site is divided into plots, say how each is to be enclosed.

EXISTING REMAINS

16. HOW WILL SURFACE WATER BE DISPOSED OF?

TO SOAKAWAY

17. HOW WILL FOUL SEWAGE BE DISPOSED OF?

To existing system YES/~~NO~~

If no, please give details

18. WHAT ARE THE ACCESS ARRANGEMENTS?
AS EXISTING
AS PROPOSED
Give details of pedestrian and vehicular access

1 NO VEHICULAR & 1 NO PEDESTRIAN FROM GORSE RISE SOUTH TO REMAIN.

19. HAS PROVISION BEEN MADE FOR THE DISABLED? See notes for applicants

EXISTING FACILITIES RETAINED

20. IF THIS PROPOSAL INVOLVES RESIDENTIAL DEVELOPMENT OR THE LOSS OF RESIDENTIAL UNITS, COMPLETE THE FOLLOWING TABLE

	No. OF DWELLINGS/HABITABLE ROOMS PROPOSED	TO BE RETAINED	TO BE LOST
HOUSE	/ *	/ *	/
BUNGALOW	/ *	/ *	/ *
FLAT/MAISONETTE	/ *	/ *	/ *
OTHER	/ *	/ *	/ *

* STATE No. OF HABITABLE ROOMS

21. DOES THE PROPOSAL INVOLVE ANY NON-RESIDENTIAL BUILDING OR USE? YES/~~NO~~ — If YES, complete Part 2 of the form

22. DOES THE PROPOSAL INVOLVE THE WINNING, WORKING OR PROCESSING OF MINERALS: THE DISPOSAL OF MINERAL WASTE, OR THE DEPOSIT OR PROCESSING OF REFUSE AND WASTE MATERIALS? ~~YES~~/NO — If YES, please ask for and complete Part 3 of the form

23. STATE THE FEE ENCLOSED WITH THIS APPLICATION The current scale of fees is enclosed. If you believe a reduced fee or no fee is payable, say why.

PLEASE CHARGE TO WAC COST CODE

£190

I hereby apply for permission in respect of the particulars described above and in the attached plans and drawings. If planning permission is granted, the development must be carried out strictly in accordance with the approved plans. Failure to do so could result in enforcement action being taken. Permission under the Town & Country Planning Acts does not obviate the possible need to apply for Building Regulations approval.

SIGNED [signature] ON BEHALF OF WOKINGHAM D.C. DATE 15th NOVEMBER 2000

Before submitting the application check that it is complete, that all questions have been answered and that the site boundary and the new work are clearly edged in red on the plans. Every application must be accompanied by the appropriate certificate and fee. See "NOTES TO HELP APPLICANTS".

1769c

PLANNING APPLICATION

PART 2

This part of the form need only be completed if the application involves non-residential development. Please answer all questions in print or block letters. If the answer is not applicable, write N/A in the space. You may wish to amplify your answers in a covering letter.

24. STATE THE GROSS FLOOR SPACE (by external measurement) OF ALL BUILDINGS TO WHICH THIS APPLICATION REFERS. Please give all floor areas in SQUARE METRES.

	USE CLASS	Existing floor space		Proposed additional floorspace created by	
		Retained in existing use	Lost by change of use or demolition	New building	Change of use
A1	SHOPS				
A2	FINANCIAL AND PROFESSIONAL SERVICES				
A3	FOOD AND DRINK				
B1(a)	OFFICE (other than A2)				
B1 (b)	RESEARCH AND DEVELOPMENT				
B1 (c)	LIGHT INDUSTRIAL				
B2	GENERAL INDUSTRIAL				
B3-7	SPECIAL INDUSTRIAL				
B8	STORAGE OR DISTRIBUTION				
C1	HOTELS AND HOSTELS				
C2	RESIDENTIAL INSTITUTIONS				
D1	NON-RESIDENTIAL INSTITUTIONS				
D2	ASSEMBLY AND LEISURE				
OTHER	Please Specify EDUCATION	1051	—	65	—
OTHER	Please Specify				
	TOTAL	1051	—	65	—

IF C1 OR C2 USE IS PROPOSED, PLEASE STATE NUMBER OF BED SPACES —

26. WHAT PROVISION IS BEING MADE FOR PARKING?

	Cars	Lorries
Existing / Proposed	EXISTING RETAINED	

27. DESCRIBE THE ACTIVITY OR PROCESSES TO BE CARRIED ON
Please provide details of any equipment, plant or machinery to be installed and any end products. You may wish to amplify your answers in a covering letter.

EDUCATION

28. WHO WILL OCCUPY THE PREMISES?
a) Give the name and current operating address of the proposed occupier
b) Will these premises be vacated?

EXISTING OCCUPIER REMAINS

29. IF KNOWN, HOW MANY PEOPLE ARE LIKELY TO BE EMPLOYED ON SITE AFTER COMPLETION OF THE DEVELOPMENT?

Existing Staff	Transferred Staff	New Staff	Total
		NIL	

30. DOES THE PROPOSAL INVOLVE THE USE OR STORAGE OF ANY OF THE HAZARDOUS SUBSTANCES LISTED IN THE NOTES?
If so, state this material, the quantity and method of storage.

NO

Before submitting the application check that it is complete, that all questions have been answered and that the site boundary and the new work are clearly edged in red on the plans. Every application must be accompanied by the appropriate certificate and fee. See "NOTES TO HELP APPLICANTS".

1769d

YOUR PLANNING APPLICATION

WHY DO YOU NEED TO MAKE A PLANNING APPLICATION ?

New buildings, major alterations and enlargement of existing buildings, and many changes in the use of buildings and land need planning permission.
The Town and Country Planning Acts impose a duty on Local Authorities to control these changes, and this means that a balance has to be found between the need and pressure for change, and the desire to protect the character of settlements and the countryside.
The merits of each application are, therefore, carefully examined.

WHAT ELSE MAY YOU HAVE TO DO ?

Listed Building Consent:	for works to a Listed Building; or for demolition works on land within the curtilage of a Listed Building or within a Conservation Area.
Advertisement Consent:	for the display of advertisements or signs
Building Regulation Approval:	for most new building or construction work.

Special forms are available for these types of applications.

You should also check whether there are any other regulations with which you may need to comply.

WHAT HAPPENS TO THE APPLICATION ?

It will first be checked to see if it is complete and if it is, it will be registered.

Consultations will be carried out with public and other bodies, such as the Highway Authority, or Local Parish Councils.

Publicity may be given to allow local people the opportunity to comment on your proposals.

The application will be considered in relation to the Council's planning policies and guidelines, the past history of decisions on that site or in the locality, other standards (such as parking, or visibility at road junctions), and any other material considerations.

The site will be visited by a Planning Officer You may be asked to submit more information, or to amend your application.

The application will then be considered either by a Planning Committee or Sub Committee (made up of Councillors) or by the Chief Officer responsible for planning matters. Objections to an application will be taken into consideration by the Committee or the Chief Officer.

Shortly after the application has been determined, you will receive a Decision Notice.

HOW LONG WILL IT TAKE ?

An application will generally be determined within eight weeks although a longer period may sometimes be required for a complicated application.

WHAT SORT OF DECISION CAN BE MADE ?

Your application may be approved.

Your application may be approved subject to certain conditions. These could impose restictions on the use of land or buildings, or require further details to be approved at a later stage, (e.g. materials or landscaping).
You may appeal against the conditions, but this opens the entire permission to review by the Secretary of State.

Your application may be refused. The reason will be listed on the Decision Notice.

WHAT HAPPENS IF THE APPLICATION IS REFUSED ?

You have the right to appeal against the refusal to the Secretary of State, but you have to do that within six months.
Appeals can be dealt with by written representations by both sides, or by a Public Inquiry.
You may ask the Planning Officer whether an amended application would be more likely to receive planning permission.

DATA PROTECTION ACT 1984

'Information contained in this form is likely to be personal data within the terms of the Data Protection Act 1984, and as such will be held by the Council on computer (such as the PLANAPS applications processing system) and may be used by the Council only for purposes registered under the terms of the Data Protection Act.'

1789/a

SECTION 66 CERTIFICATE

Application No. 17 NOV. [illegible] 2005

Please fill in both Certificate A, B, C or D and the Agricultural Holdings Certificate. Delete sections not relevant.

(a) "Owner" means a person having a freehold interest or leasehold interest the unexpired term of which is *not less than 7 years.*

OR

●

+ See Note (a) to Certificate A

CERTIFICATE A

I certify that:

at the beginning of the period of 21 days ending with the date of the accompanying application, nobody, except the applicant, was the owner of (a) of any part of the land to which the application relates.

CERTIFICATE B

I certify that:

I have/The applicant has* given the required notice to everyone else who, at the beginning of the period of 21 days ending with the date of the accompanying application was the owner (a) of any part of the land to which *the application relates, as listed below.*

Owner's(a) name	Address at which notice was served	Date on which notice was served

OR

●

CERTIFICATE C

I certify that

● I/The applicant* cannot issued a certificate in accordance with either paragraph (a) or paragraph (b) of Section 66(1) of the Act in respect of the accompanying application.

● I have/The applicant has* given the required notice to the persons specified below, being persons who at the beginning of the period of 21 days ending with the date of the application were owners (a) of any part of the land to which the application relates.

Owner's(a) name	Address at which notice was served	Date on which notice was served

(b) Insert description of steps taken.

● I have/The applicant has* taken all reasonable steps open to me/him/her* to find out the names and addresses of the other owners (a) of the land, or of a part of it, but have/has* been unable to do so. These steps were as follows:

(b) .....

.....

(c) Name of local newspaper circulating in the area where the land is situated.

(d) Date of publication (which must be not earlier than the beginning of the period of 21 days ending with the date of the application).

● Notice of the application as attached to this Certificate, has been published in

the (c) .....

on (d) .....

1789/b

CERTIFICATE D

I certify that

● I/The applicant cannot issue a certificate in accordance with paragraph (a) of Section 66 of the Act in respect of the accompanying application.

OR

● I/The applicant have/has taken all reasonable steps open to me/him/her to find out the names and addresses of everyone else who, at the beginning of the period of 21 days beginning with the date of application was the owner (a) of any part of the land to which the application relates, but have/has been unable to do so. These steps were as follows:

(b) . . . . . .

. . . . . .

(b) Insert description of steps taken

(c) Insert name of local newspaper circulating in the area where the land is situated.

(d) Insert date of publication (which must not be earlier than the beginning of the period of 21 days ending with the date of the application).

● Notice of the application as attached to this Certificate, has been published in the (c) . . . . . ●

on (d) . . . . . .

ALL APPLICANTS MUST COMPLETE THIS SECTION

If any of the site is part of an area of land which is let or there is an agreement to let the land for agricultural purposes to a tenant, it may be an agricultural holding. Further advice may be obtained from the Department.

Agricultural Holdings Certificate

One or other section must be crossed through as not applicable.

If the applicant is the sole agricultural tenant he or she must delete the first alternative and insert "not applicable" as the information required by the second alternative.

● None of the land to which the application relates is, or is part of, an agricultural holding. ●

OR

● I have/The applicant has given the required notice to every person other than my/him/herself who, at the beginning of the period of 21 days ending with the date of the application, was a tenant of an agricultural holding on all or part of the land to which the application relates, as follows:

Tenant's name	Address at which notice was served	Date on which notice was served

Signed . . [signature] . . . . . .

On behalf of . NORTHGATE DISTRICT COUNCIL . .

Date . 15th NOVEMBER 2000 . . . . . .

TOWN AND COUNTRY PLANNING ACT, 1990
TOWN & COUNTRY PLANNING GENERAL DEVELOPMENT ORDER 1988
Certificate under Section 66

(1) ADDRESS Gorse Ride Primary & Junior Gorse Ride South PARISH Finchampstead

PLOT No. ORD. SHEET No. SU 7964 (106) SU 7965 (98)

BUILDER

Plan No.	Applicant	Description of Development	Date of Decision	Decision
S/15/69	B.C.C.	New junior school staff room & teaching areas & Terrapin classroom	16.8.69	N/A
118/73	"		6.2.73	A
1732/73	"	Terrapin classroom	6.12.73	N/A
035801	"	adventure playground	6.1.76	N/A
BR 5088	P T A	group teaching room	12.7.76	APP
05051	B C C	"	5.8.76	N/A
06567	"	INFANTS' SCHOOL	12.12.77	N/A
16809 225	BCC	CARETAKER'S BUNGALOW	15.2.82	N/A
BR 1951/4 Gorse Ride S.	"	"	26.10.82	APP
2214/6	PCC of St Mary + St. John	extend school hall	15.11.84	N/A
BR 23999	"	"	28.1.85	APP
7927	BCC	TEMP. CLASSROOM	14.7.87	30.6

DATE OF COMPLETION

MINISTRY DECISION

SPECIAL ORDERS

DRAINAGE

09107 35780	P.C.C.	ENLARGE ENTRANCE HALL	13.6.90	C
3130 BR 8902	PCC	ENT. TO "ENTRANCE LOBBY	24.8.89 22.3.90	APP 318.9

1933

(2) Gorse Ride Primary & Junior Schools

ADDRESS Gorse Ride South PARISH Finchampstead

PLOT No. ORD. SHEET No. SU 7964 (10 SU 7965 (98

BUILDER

Plan No.	Applicant	Description of Development	Date of Decision	Decisi
41458	BCC	TEMP. NURSERY	20.10.93	30.9
41633	"	RENEWAL UNITS A & B	17.11.93	30.11
42475	G.R.J.SCHOOL	S/St. Ht. (LIBRARY)	20.4.94	C
APP94/2742	"	"	2.8.94	APP
A3849	"	CLASSROOM	8.3.95	C
94/60022/F	"			
A3850				
94/60023/F	INFANT SCHOOL			
43908	" "	S/St. Ht - (ADD CLASSROOM)	31.3.95	CU
94/60084/F				
97/65434/F	BCC	MOD. CLASSROOM Ht.	10.7.97	C

MINISTRY DECISION

SPECIAL ORDERS

D



This map is based upon Ordnance Survey material with the permission of Ordnance Survey on behalf of the Controller of HMSO. © Crown Copyright.
Unauthorised reproduction infringes Crown Copyright and may lead to prosecution or civil proceedings.Wokingham District Council Licence LA086134

Development Control Section, Environmental Services, Wokingham District Council.
23 November 2000

Scale: 1 : 2500

N
W E
S