Location of Planning Application

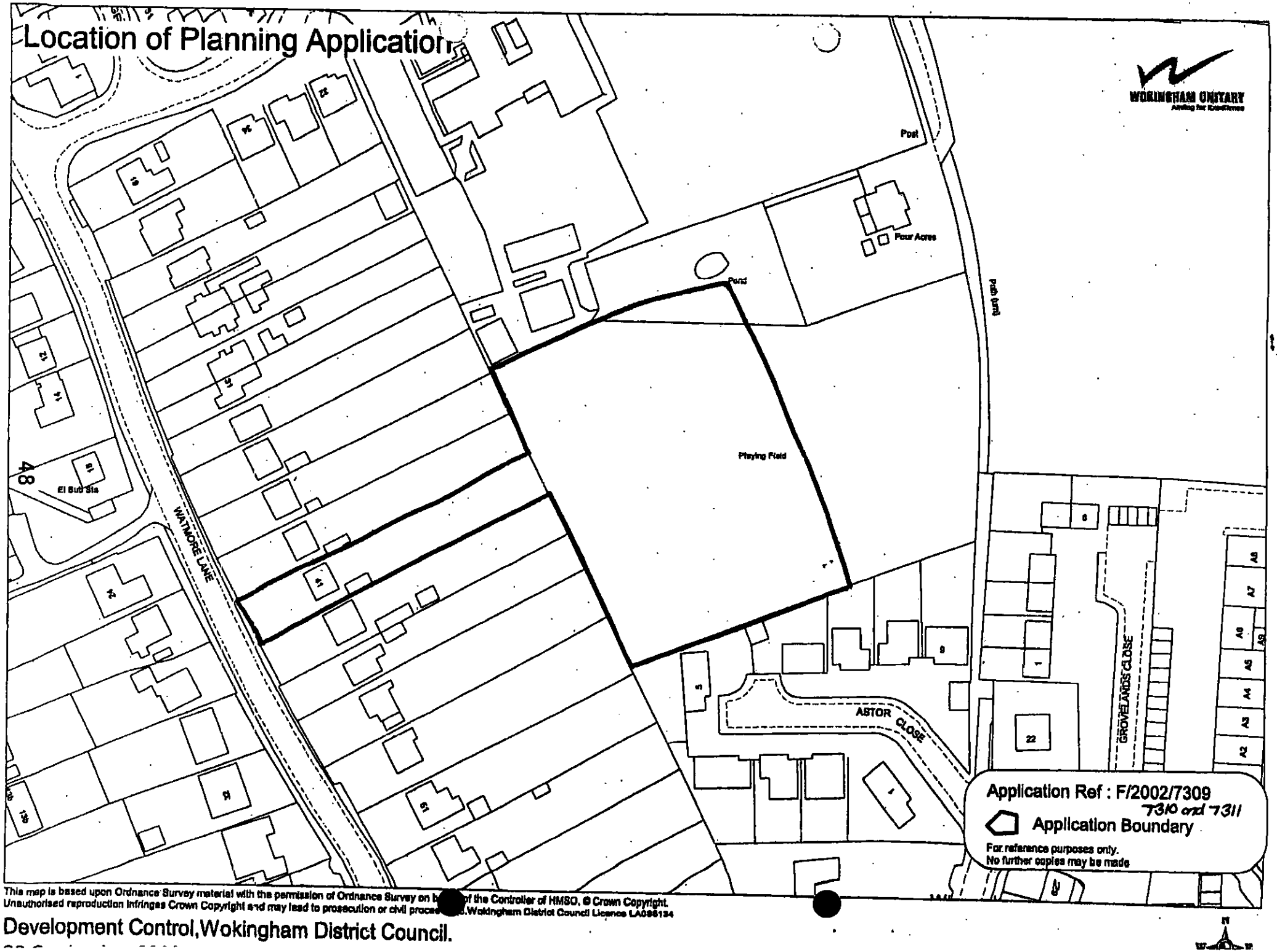

This map is based upon Ordnance Survey material with the permission of Ordnance Survey on b[illegible] of the Controller of HMSO. © Crown Copyright.
Unauthorised reproduction infringes Crown Copyright and may lead to prosecution or civil proce[illegible]. Wokingham District Council Licence LA086134

Development Control, Wokingham District Council.

Notes.

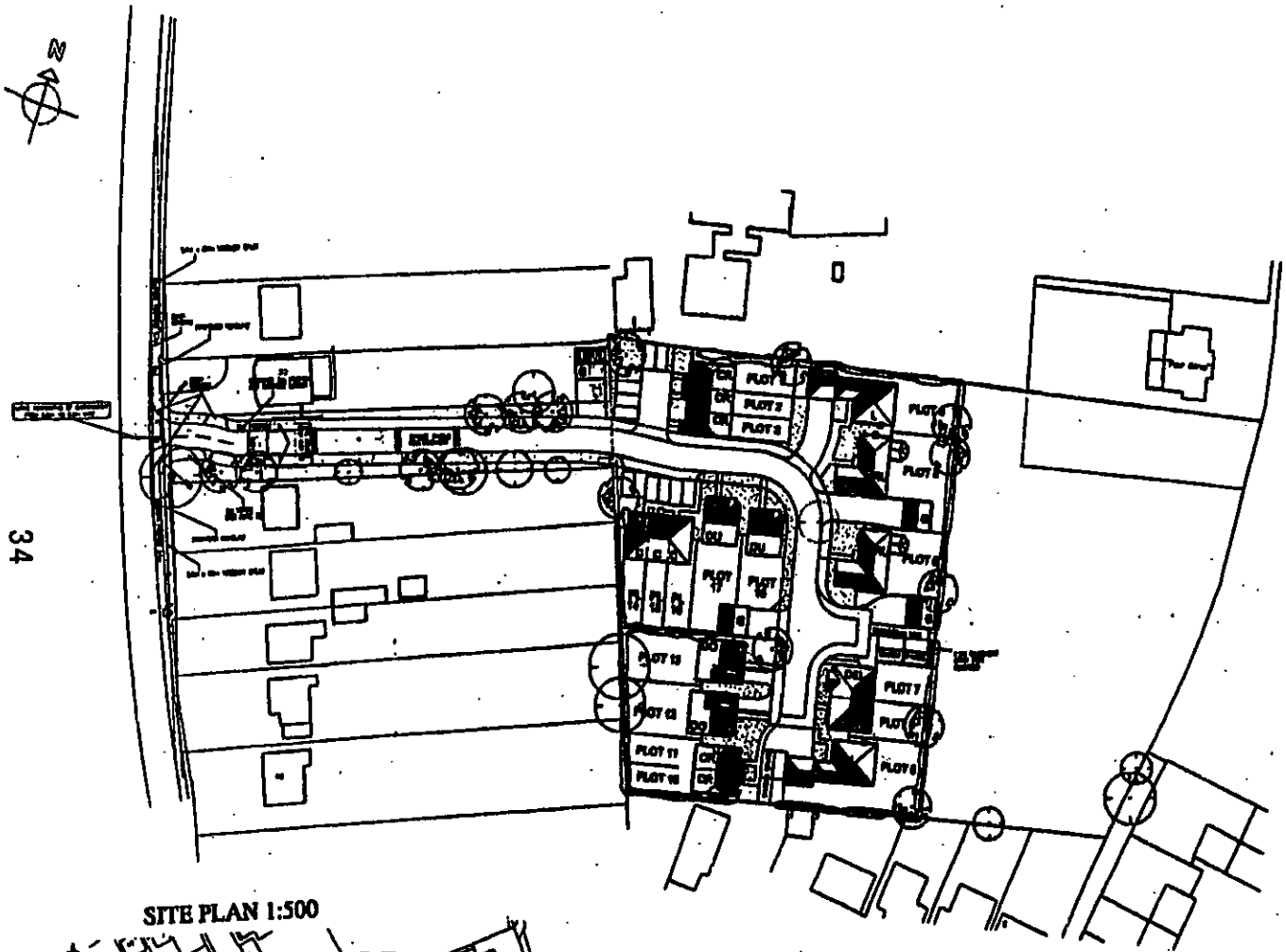

SITE PLAN 1:500

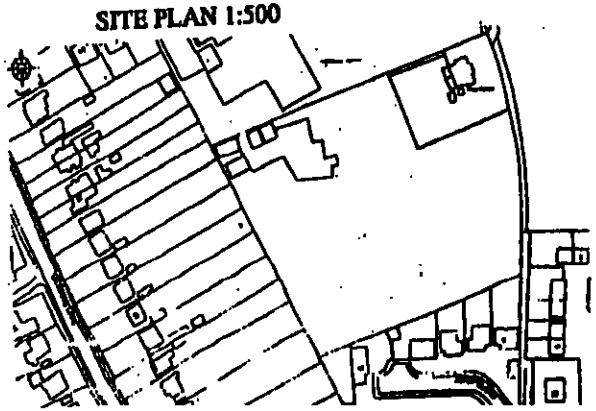

34

3077

3458

DEL - DELAMERE 3B 1 No.
CH - CHARTWELL 3B 1 No.
C - CHERWELL 2B 3 No.
DU - DURHAM 3B 2 No.
CR - CRANMORE 2B 6 No.
DO - DOVEDALE 3B 2 No.
L - LYMINGTON 4B 2 No.
RU - RUNNYMEDE 4B 2 No.
18 No.

2B = 44.4% (40% POLICY)
3B = 33.3% (35% POLICY)
4B = 22.0% (25% POLICY)

G - DETACHED DOUBLE GARAGE 4 No.

LAND r/o WATMORE LANE
WINNERSH

LINDEN HOMES PLC

REDEVELOPMENT
PROPOSED SITE PLAN

PROPOSED LAYOUT OF PREVIOUS PLANNING APPLICATION F/2001/3458 ALLOWED AT APPEAL

Location of Planning Application

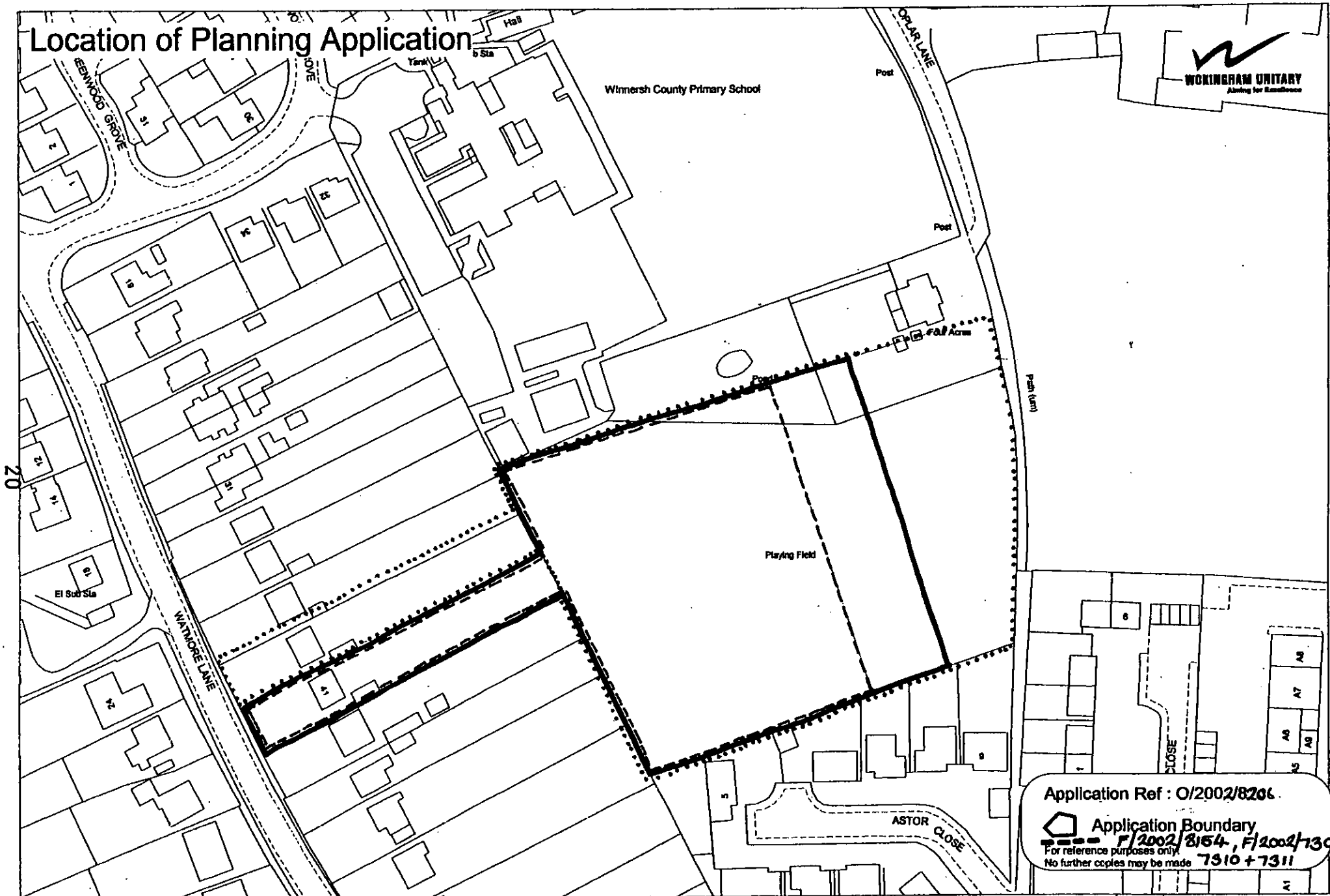

20

This map is based upon Ordnance Survey material with the permission of Ordnance Survey on behalf of the Controller of HMSO. © Crown Copyright.
Unauthorised reproduction infringes Crown Copyright and may lead to prosecution or civil proceedings.Wokingham District Council Licence LA086134

Development Control Section, Environmental Services, Wokingham District Council.

24 March 2003

Scale: 1 : 1250

Location of Planning Application

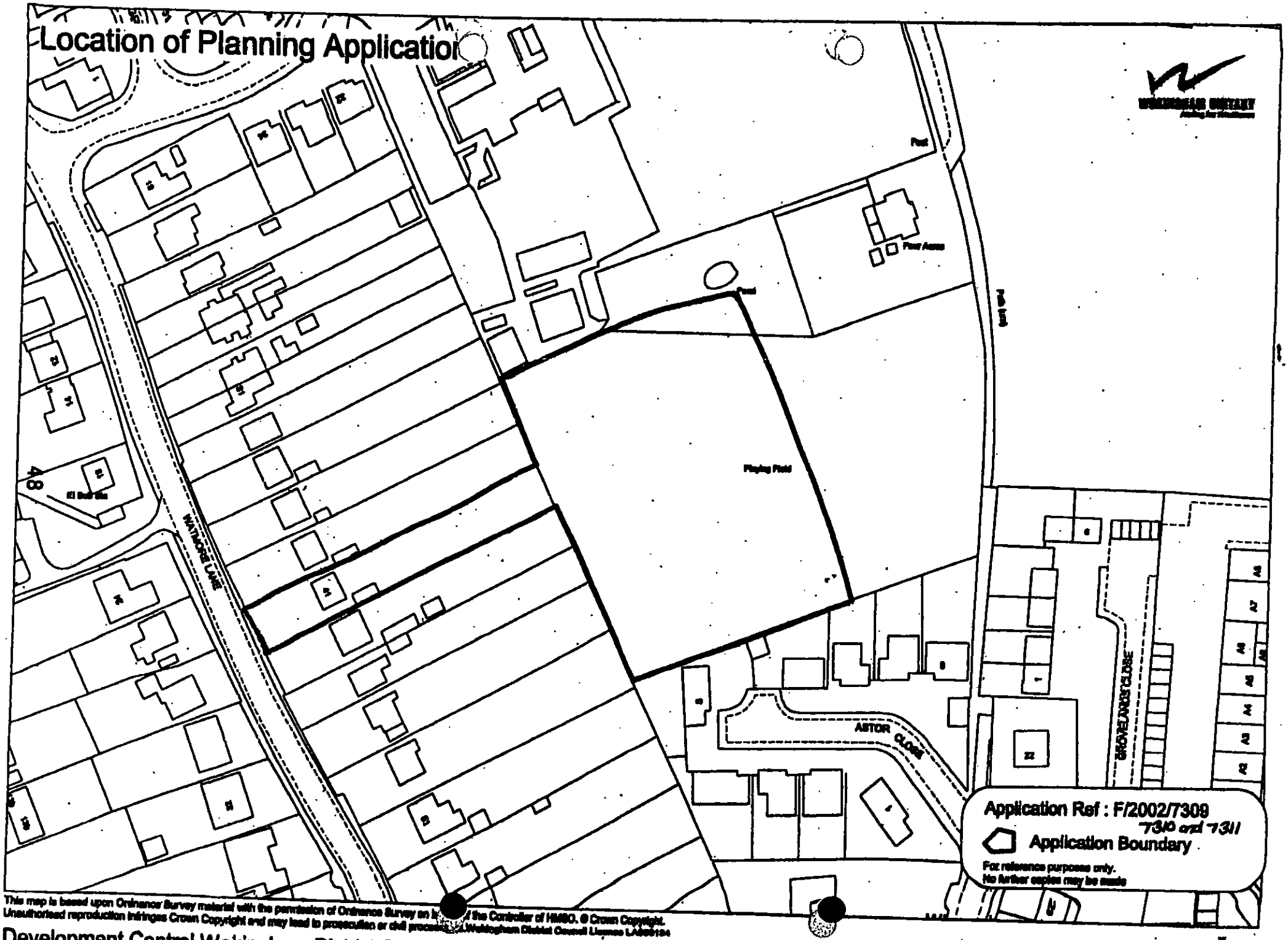

This map is based upon Ordnance Survey material with the permission of Ordnance Survey on b[illegible] of the Controller of HMSO. © Crown Copyright.
Unauthorised reproduction infringes Crown Copyright and may lead to prosecution or civil proceed[illegible] Wokingham District Council Licence LA[illegible]

Development Control Wokingham District Council

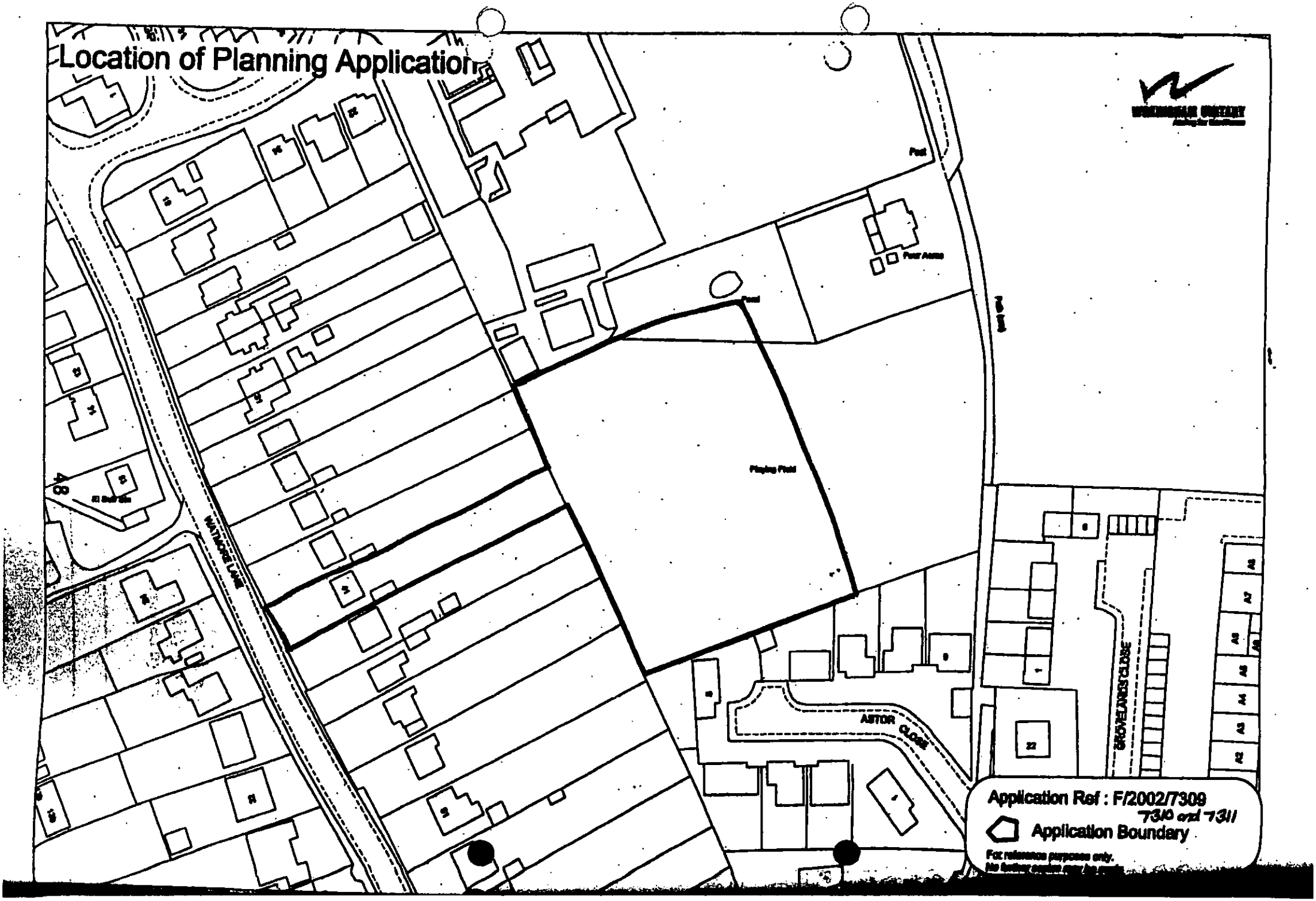
Location of Planning Application
Post
Post
Four Acres
Playing Field
WATMORE LANE
ASTOR CLOSE
BROXBOURNE CLOSE
Application Ref : F/2002/7309
7310 and 7311
Application Boundary
For reference purposes only.

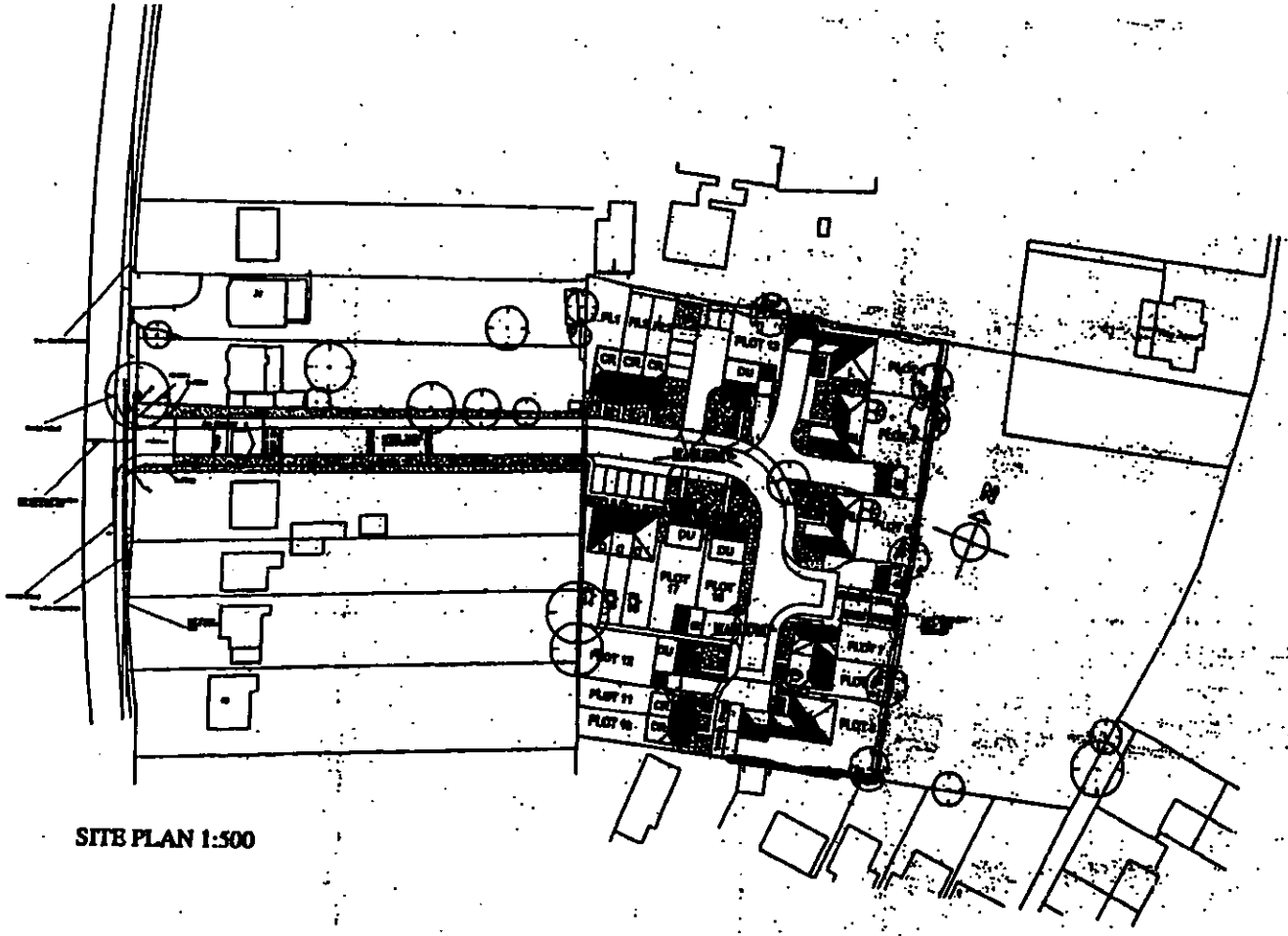

SITE PLAN 1:500

LOCATION PLAN 1:1250

REVISED PLAN

LAND r/o WATMORE LANE
WINNERSH

LINDEN HOMES PLC

REDEVELOPMENT
PROPOSED SITE PLAN

1:500 1:1250 23/08/00

17 DEC 2002 8206

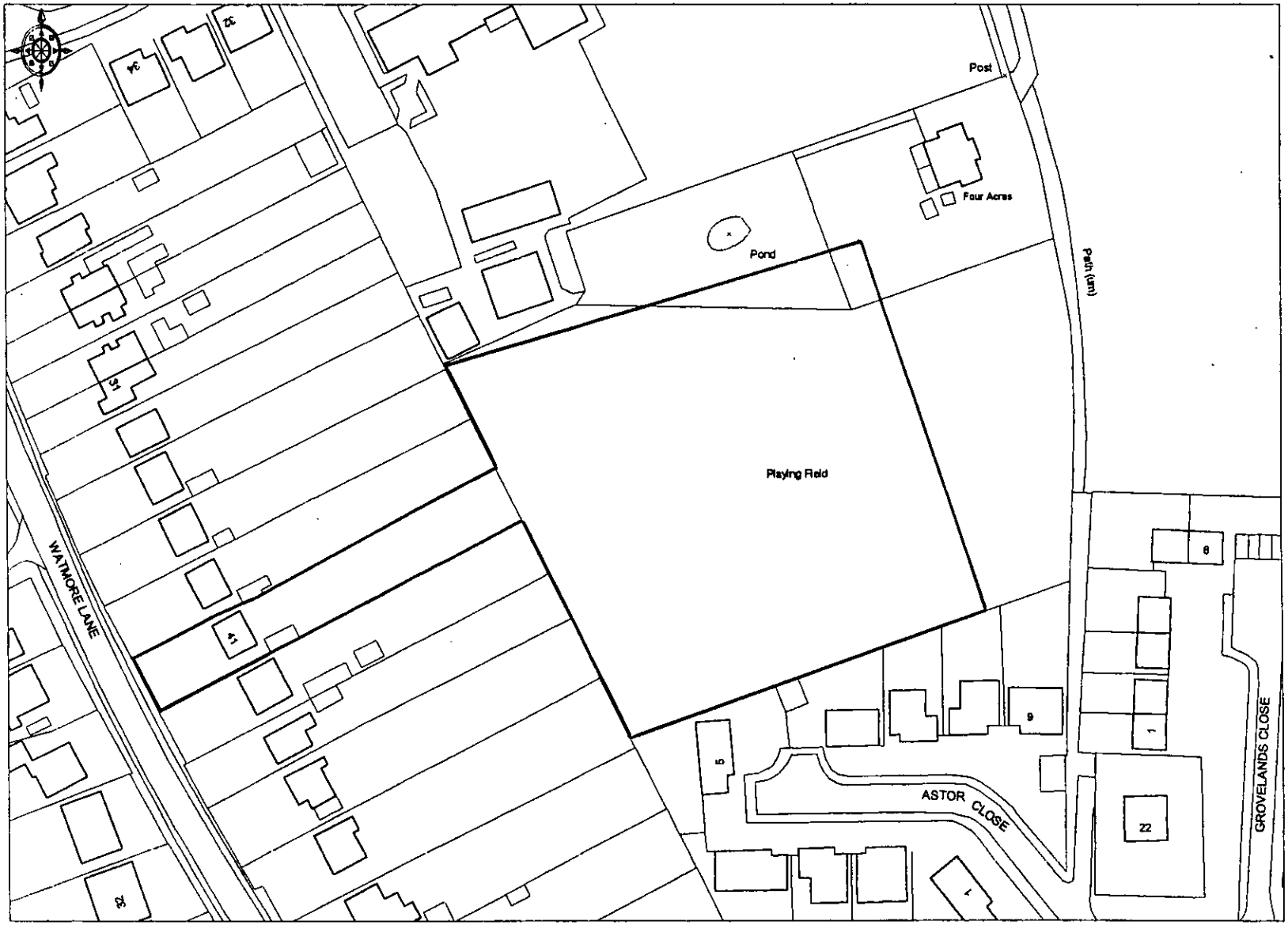

© Crown copyright 2002. All rights reserved. Licence Number 100020449. Survey Scale - 1:1250 Plotted Scale - 1:1250

Ordnance Survey

17 DEC 2002 8206

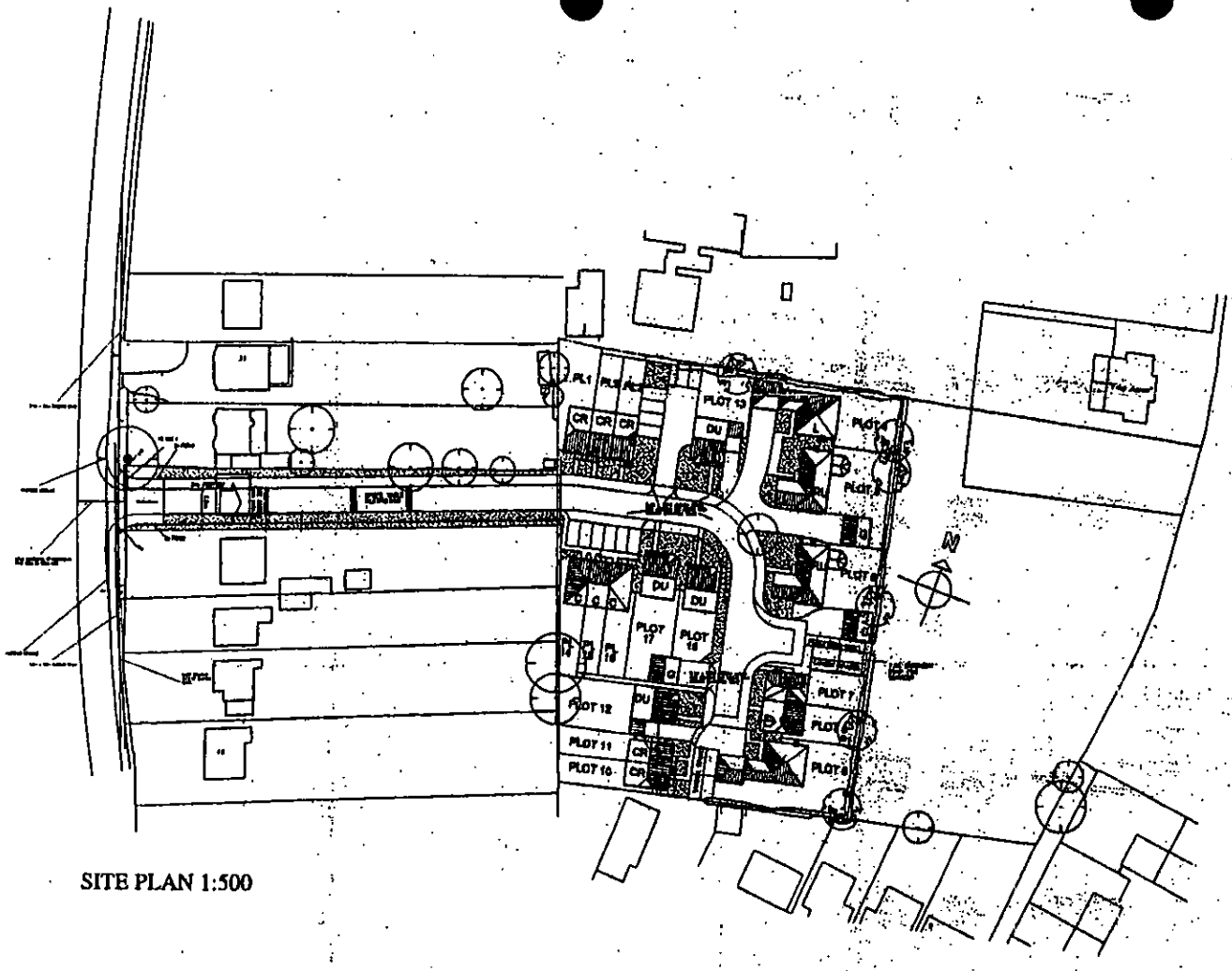

SITE PLAN 1:500

LOCATION PLAN 1:1250

REVISED PLAN

25 OCT 2002

Notes.

DEL - DELAMERE	4B	1 No.
CH - CHARTWELL	4B	1 No.
C - CHERWELL	2B	3 No.
DU - DURHAM	3B	4 No.
CR - CRANMORE	2B	6 No.
L - LYNMOUTH	4B	2 No.
RU - RUNNYMEDE	5B	2 No.
		19 No.

2B = 44.4% (45% POLICY)
3B = 22.2% (30% POLICY)
4B = 11.1% (25% POLICY)
5B = 22.2% (25% POLICY)

G - DETACHED DOUBLE GARAGE 2 No.

Project
LAND r/o WATMORE LANE
WINNERSH

Client
LINDEN HOMES PLC

Drawing
REDEVELOPMENT
PROPOSED SITE PLAN

Scale 1:500 1:1250 Date 23/08/00

The Edwards Irish Partnership
Architects & Surveyors

F/2002/7309

Notes.



SIDE ELEVATION

FRONT ELEVATION



SIDE ELEVATION

REAR ELEVATION

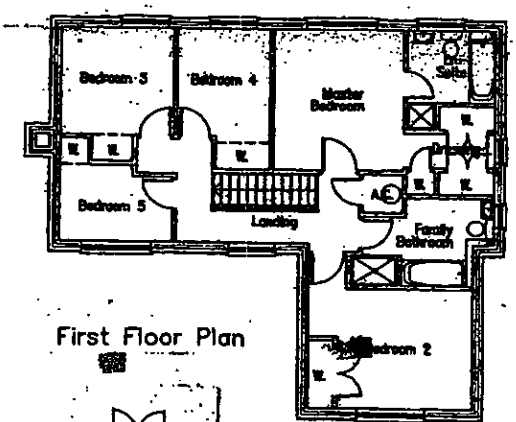

First Floor Plan

30 AUG 2002 7309

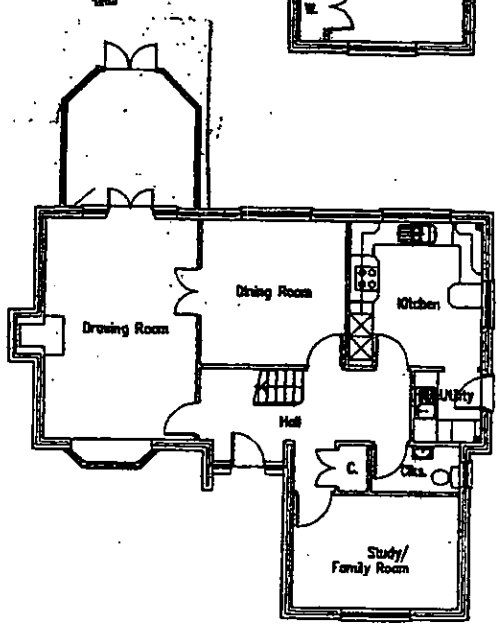

Ground Floor Plan

Project

Land r/o Watmore Lane
Winnersh

Client

Linden Homes Plc

Drawing

Runnymede – Plot 5 & 6
Plans & Elevations

Scale 1.100 Date Aug 2000

The Edwards Irish Partnership
Architects & Surveyors

Job 1363-A Dwg. 22

Notes.



FRONT ELEVATION



SIDE ELEVATION



REAR ELEVATION



SIDE ELEVATION

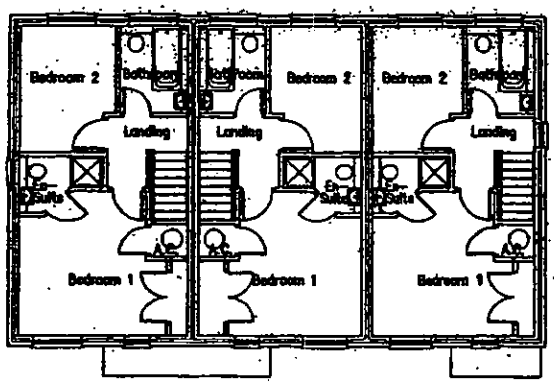

First Floor Plan

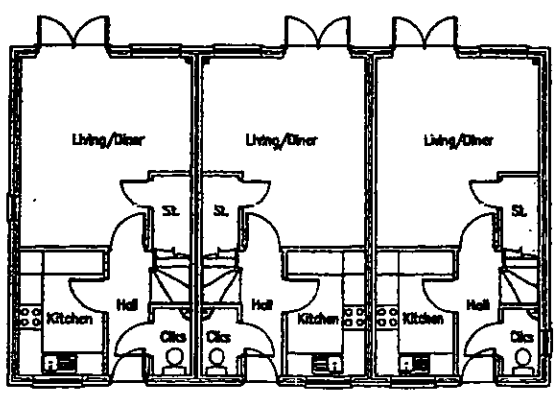

Ground Floor Plan

30 AUG 2002 7305

A	BIN STORES REMOVED	AUG 0

Project

Land r/o Watmore Lane
Winnersh

Client

Linden Homes Plc

Drawing

Cranmore – Plots 1,2 & 3
Plans & Elevations

Scale 1.100 Date Aug 2000

The Edwards Irish Partnership
Architects & Surveyors
Ground Floor Offices, 19 Milton Road, Wokingham, Berks. RG40 1DE
Tel: 0118-989-4400 Fax: 0118-989-4383
E-mail: the.eip@virgin.net

Job 1363-A Dwg. 20 A

Notes.

All dimensions and levels on site shall be chk prior to commencement of work.



REAR ELEVATION

SIDE ELEVATION



FRONT ELEVATION

SIDE ELEVATION

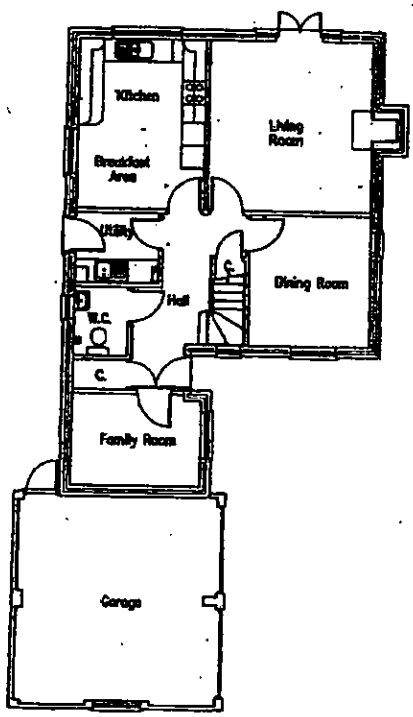

Ground Floor Plan

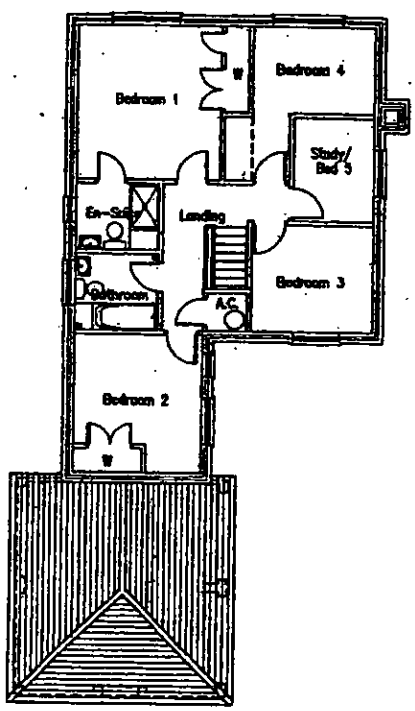

First Floor Plan

30 AUG 2002 7509

A	SIDE ELEVATION EDITED. UTILITY DOOR RELOCATED	AUG 02

Project

Land r/o Watmore Lane
Winnersh

Client

Linden Homes Plc

Drawing

Lynmouth – Plot 4
Plans & Elevations

Scale 1:100 Date Aug 2000

The Edwards Irish Partnership
Architects & Surveyors
Ground Floor Offices, 19 Milton Road, Wokingham, Berks. RG40 1DB
Tel: 0118-989-4400 Fax: 0118-989-4383
E-mail: the.eip@virgin.net

Job 1363-A Dwg. 21 A

Notes.



SIDE ELEVATION

FRONT ELEVATION



SIDE ELEVATION

REAR ELEVATION

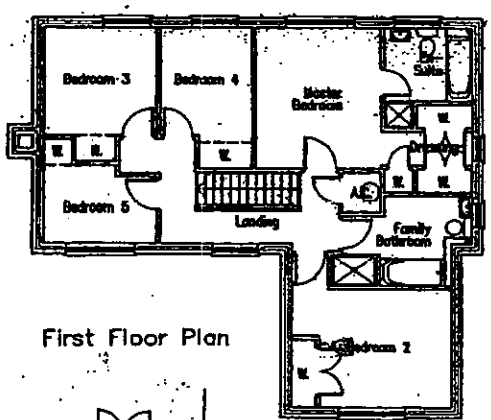

First Floor Plan

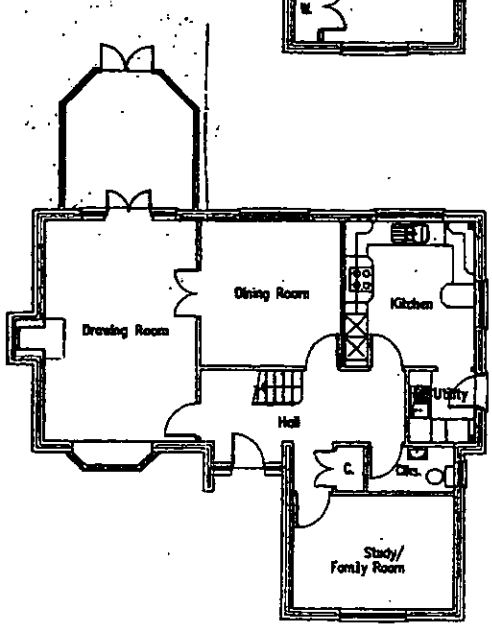

Ground Floor Plan

30 AUG 2002 7309

Project
Land r/o Watmore Lane
Winnersh

Client
Linden Homes Plc

Drawing
Runnymede – Plot 5 & 6
Plans & Elevations

Scale 1.100 Date Aug 2000

The Edwards Irish Partnership
Architects & Surveyors
Ground Floor Offices, 19 Milton Road, Wokingham, Berks. RG40 1DB
Tel: 0118-989-4403 Fax: 0118-989-4313
E-mail: the.eip@virgin.net

Job 1363-A Dwg. 22

Notes.

All dimensions and levels on site must be ch[illegible] prior to commencement of work.



FRONT ELEVATION

SIDE ELEVATION

RECESSED P[illegible] ELEVATION



REAR ELEVATION

SIDE ELEVATION

RECESSED P[illegible] ELEVATION

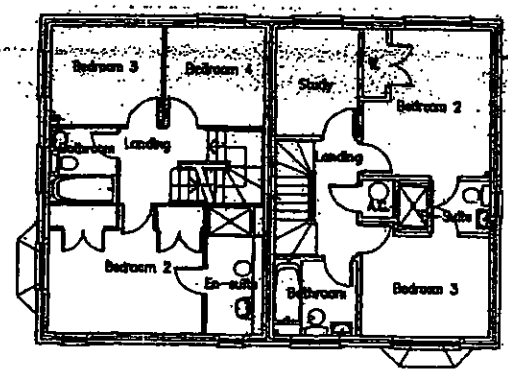

First Floor Plan

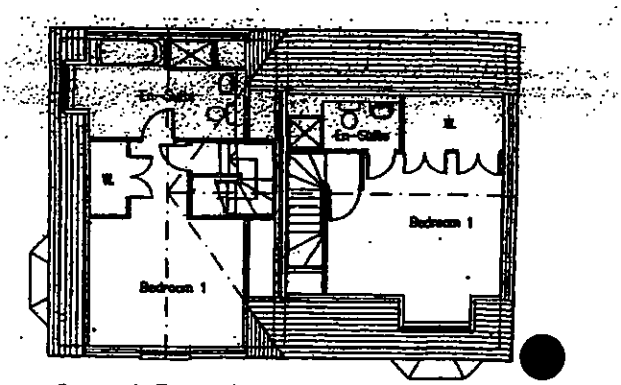

Second Floor Plan

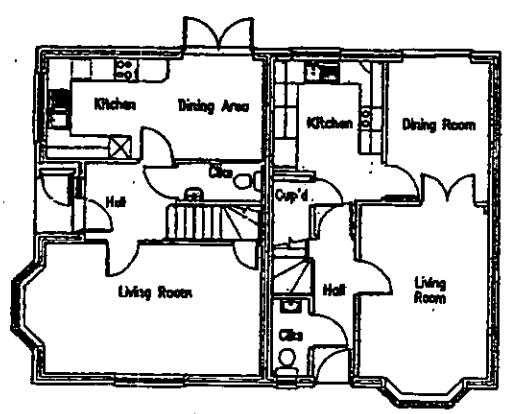

Ground Floor Plan

A — REVISIONS TO CHARTWELL EN-SUITE TO BED2 & 3 PLOTS HANDED

Project

Land r/o Watmore Lane
Winnersh

Client

Linden Homes Plc

Drawing

Delamere & Chartwell
Plans & Elevations Plots 7 & 8

Scale 1.100

Date July 02

The Edwards Irish Partnership
Architects & Surveyors

Job 1363-A Dwg. 23 A

All dimensions and levels on site are to be check prior to commencement of work.

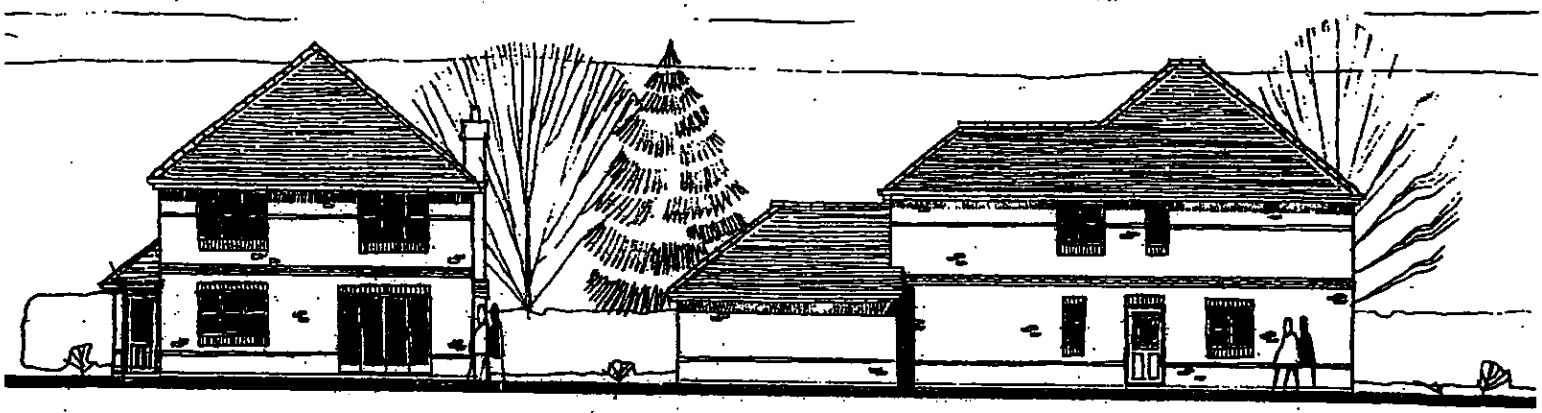

SIDE ELEVATION

REAR ELEVATION

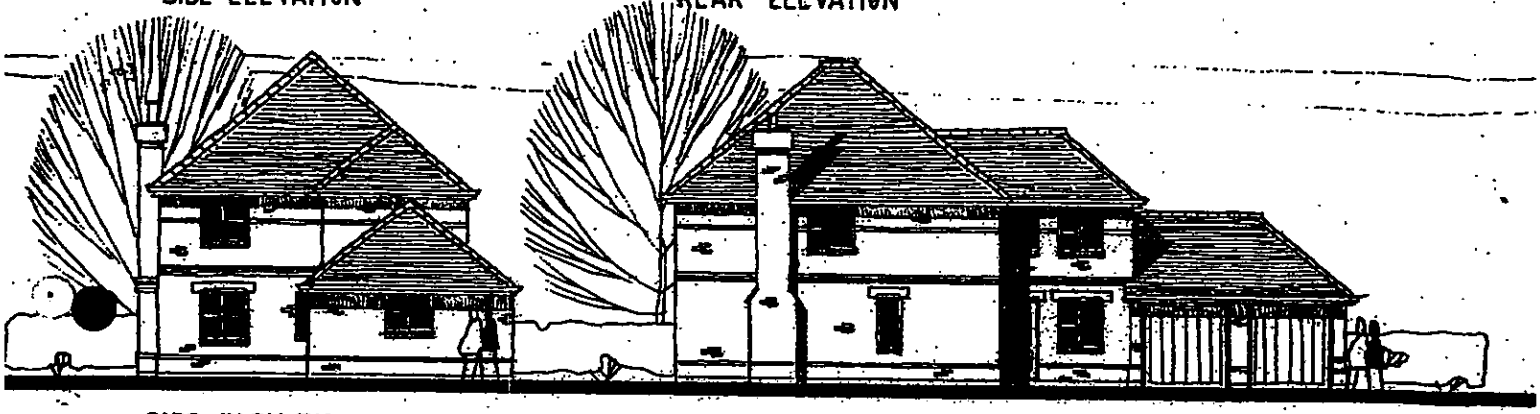

SIDE ELEVATION

FRONT ELEVATION

30 AUG 2002 7509

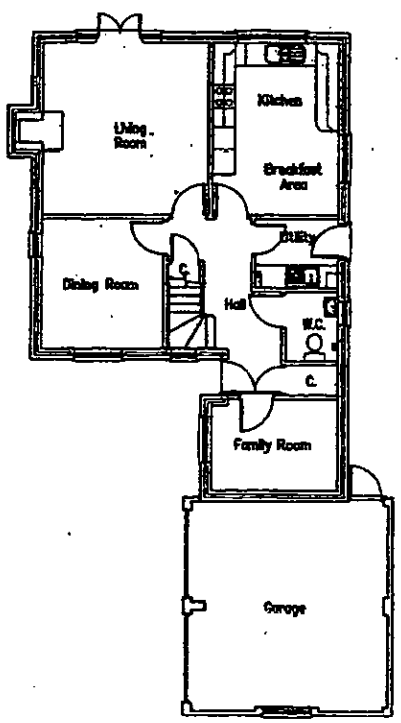

Ground Floor Plan

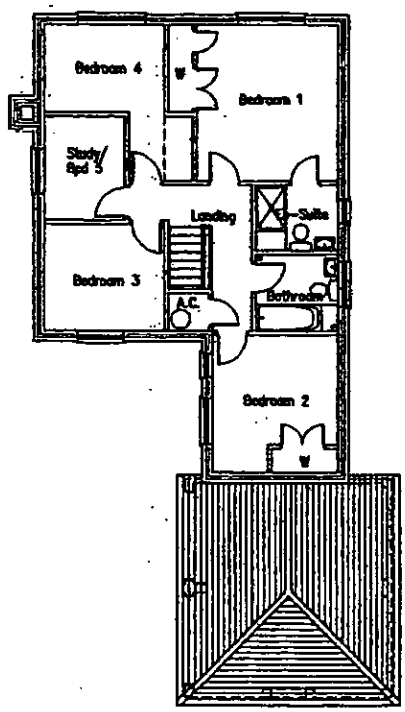

First Floor Plan

A	SIDE ELEVATION REVISED UTILITY DOOR RELOCATED	AUG 02

Project

Land r/o Watmore Lane
Winnersh

Client

Linden Homes Plc

Drawing

Lynmouth – Plot 9
Plans & Elevations

Scale 1.100 Date Aug 2000

The Edwards Irish Partnership
Architects & Surveyors
Ground Floor Offices, 19 Milton Road, Wokingham, Berks. RG40 1DB
Tel: 0118-[illegible] Fax: 0118-[illegible]
E-mail: [illegible]

Job 1363-A Dwg. 24 A

Notes:

All dimensions and levels on site are to be confirmed prior to commencement of work.



FRONT ELEVATION

SIDE ELEVATION



REAR ELEVATION

SIDE ELEVATION

30 AUG 2002 73(9

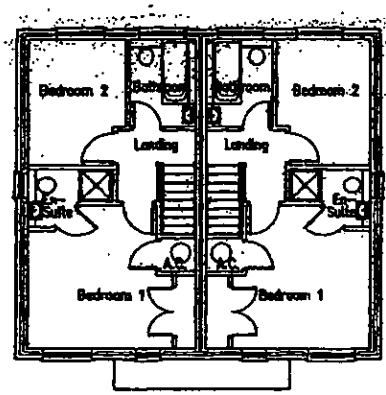

First Floor Plan

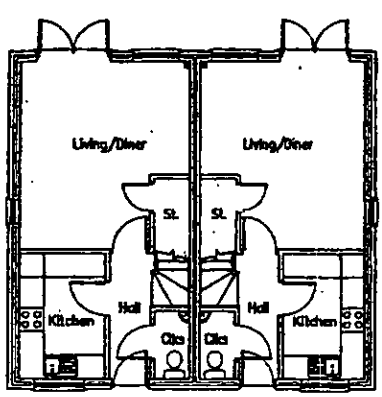

Ground Floor Plan

A	BIN STORE REMOVED	AK

Project

Land r/o Watmore Lane - Winnersh

Client

Linden Homes Plc

Drawing

Cranmore – Plots 10 & 11
Plans & Elevations

Scale 1.100 Date Feb 2001

The Edwards Irish Partnership
Architects & Surveyors

Job 1363-A Dwg. .25 A

All dimensions and levels on site only to be c
prior to commencement of work.



FRONT ELEVATION SIDE ELEVATION



REAR ELEVATION SIDE ELEVATION

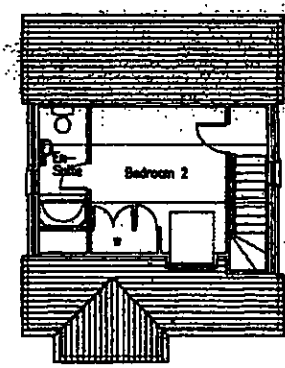

Second Floor Plan

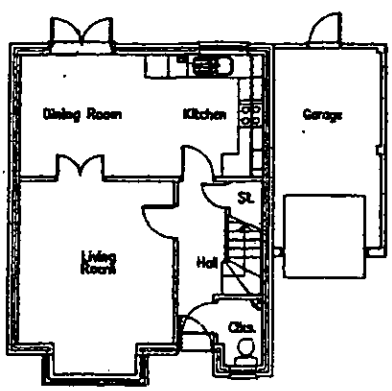

Ground Floor Plan

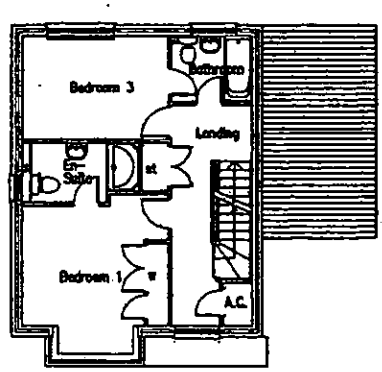

First Floor Plan

A	PLOT 12 REMOVED	AUG

Project
Land r/o Watmore Lane
Winnersh

Client
Linden Homes Plc

Drawing
Durham – Plots 13
Plans & Elevations

Scale 1.100 Date July 2002

The Edwards Irish Partnership
Architects & Surveyors
Ground Floor Offices, 19 Milton Road, Wokingham, Berks. RG40 1DS
Tel: 0118-989-4400 Fax: 0118-989-4383
E-mail: [illegible]

Job 1363-A Dwg. 26 A

Notes.



REAR ELEVATION

SIDE ELEVATION



FRONT ELEVATION

SIDE ELEVATION

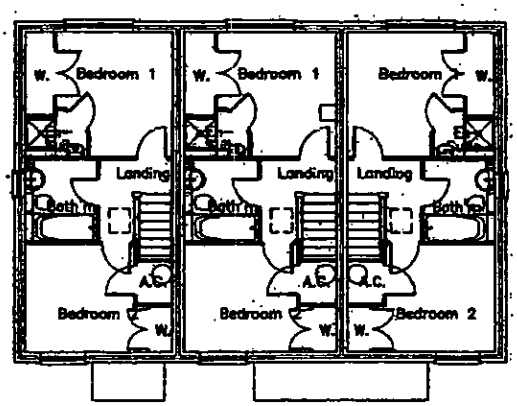

First Floor Plan

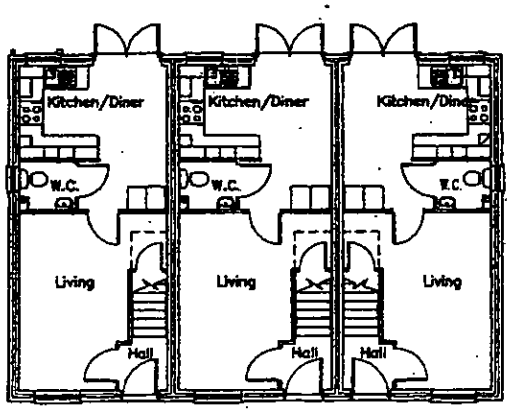

Ground Floor Plan

30 Aug 2002 7309

A - BW STORES REMOVED AMC

Project
Land r/o Watmore Lane
Winnersh

Client
Linden Homes Plc

Drawing
Cherwell - Plots 14, 15 & 1
Plans & Elevations

Scale 1.100 Date Aug 2000

The Edwards Irish Partnership
Architects & Surveyors
Ground Floor Offices, 19 Milton Road, Wokingham, Berks. RG40 1DB
Tel: 0118-989-4400 Fax: 0118-989-4383
E-mail: the.eip@virgin.net

Job 1363-A Dwg. 27 A

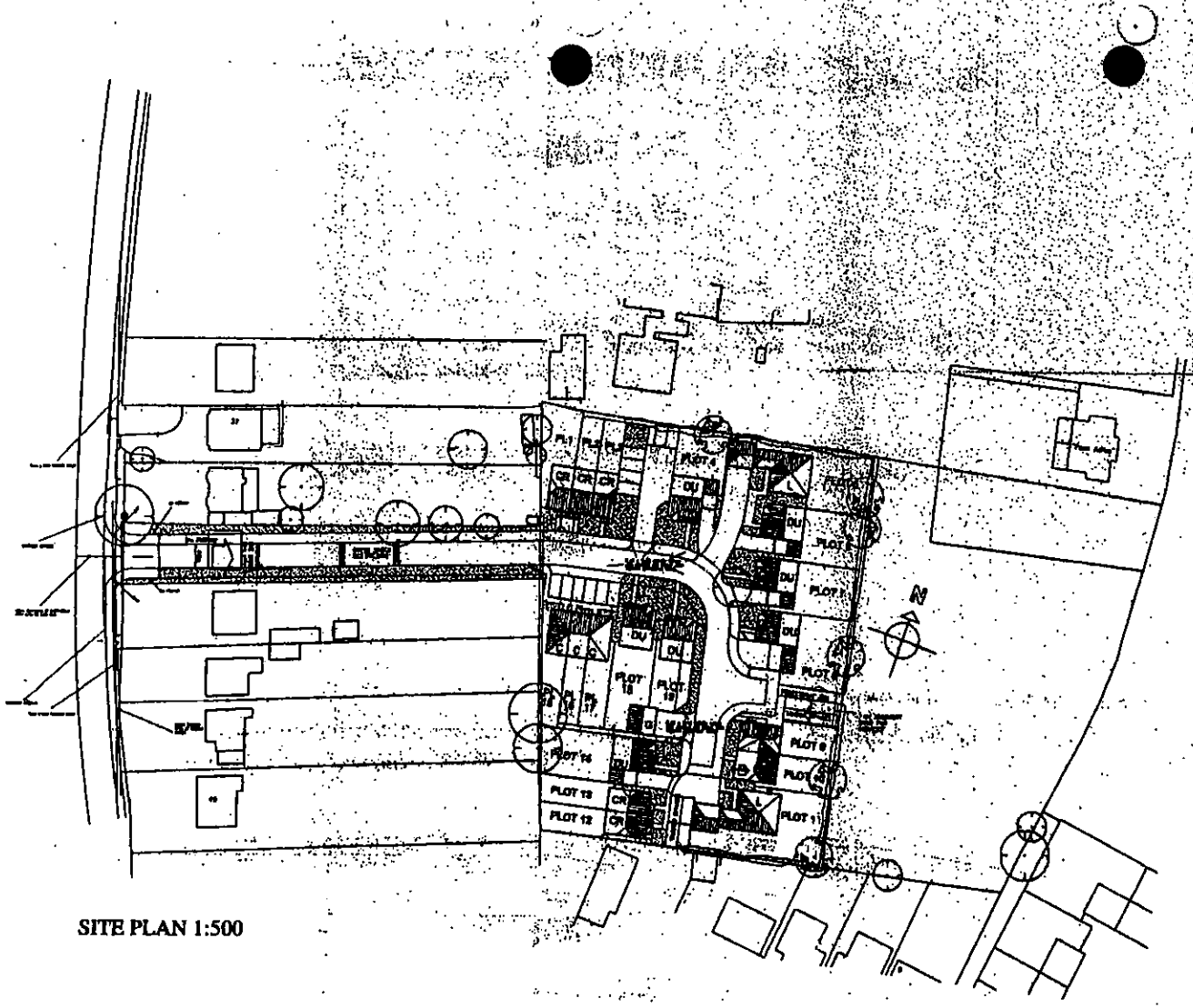

SITE PLAN 1:500

LOCATION PLAN 1:1250

REVISED PLAN

Notes:

DEL - DELAMERE	4B	1 No.
CH - CHARTWELL	4B	1 No.
C - CHERWELL	2B	3 No.
DU - DURHAM	3B	6 No.
DU - DURHAM	4B	1 No.
CR - CRANMORE	2B	5 No.
L - LYNMOUTH	6B	2 No.
		19 No.

2B = 42.1% (45% POLICY)
3B = 58.9% (30% POLICY)
4B = 15.8% (25% POLICY)
6B = 15.6% (25% POLICY)

25 OCT 2002

Project
LAND r/o WATMORE LANE
WINNERSH

Client
LINDEN HOMES PLC

Drawing
REDEVELOPMENT
PROPOSED SITE PLAN

Scale 1:500 1:1250 Date 23/08/00

The Edwards Irish Partnership
Architects & Surveyors

Notes.

All dimensions and levels on site are to be [illegible] prior to commencement of work.



FRONT ELEVATION

SIDE ELEVATION



REAR ELEVATION

SIDE ELEVATION

30 AUG 2002 7310

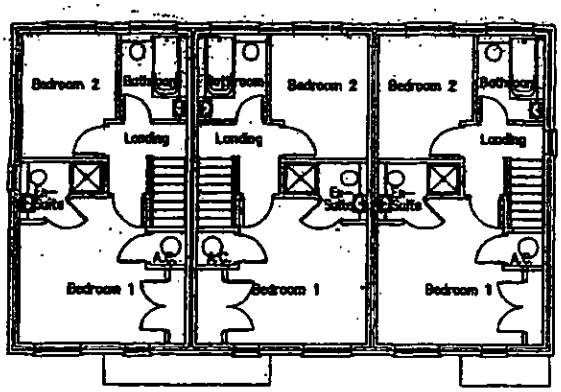

First Floor Plan

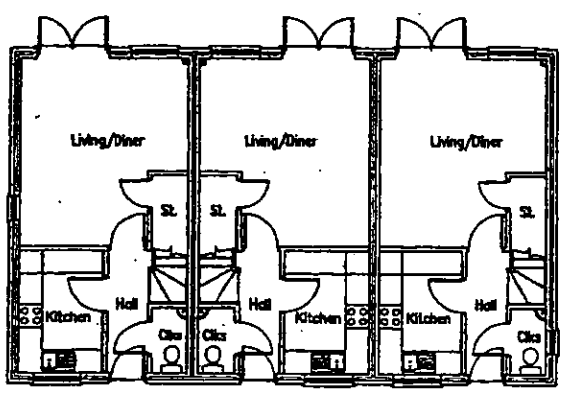

Ground Floor Plan

A	BIN STORES REMOVED	AUG 0[illegible]

Project

Land r/o Watmore Lane - Winnersh

Client

Linden Homes Plc

Drawing

Cranmore. — Plots 1,2 & 3
Plans & Elevations

Scale 1.100 Date Aug 2000

The Edwards Irish Partnership
Architects & Surveyors
Ground Floor Offices, 19 Milton Road, Wokingham, Berks. RG40 1DB
Tel: 0118-989-4003 Fax: 0118-989-4383
E-mail: [illegible]

Job 1363 Dwg. 10 A

Notes.

All dimensions and levels are [illegible] prior to commencement of [illegible].



FRONT ELEVATION

SIDE ELEVATION

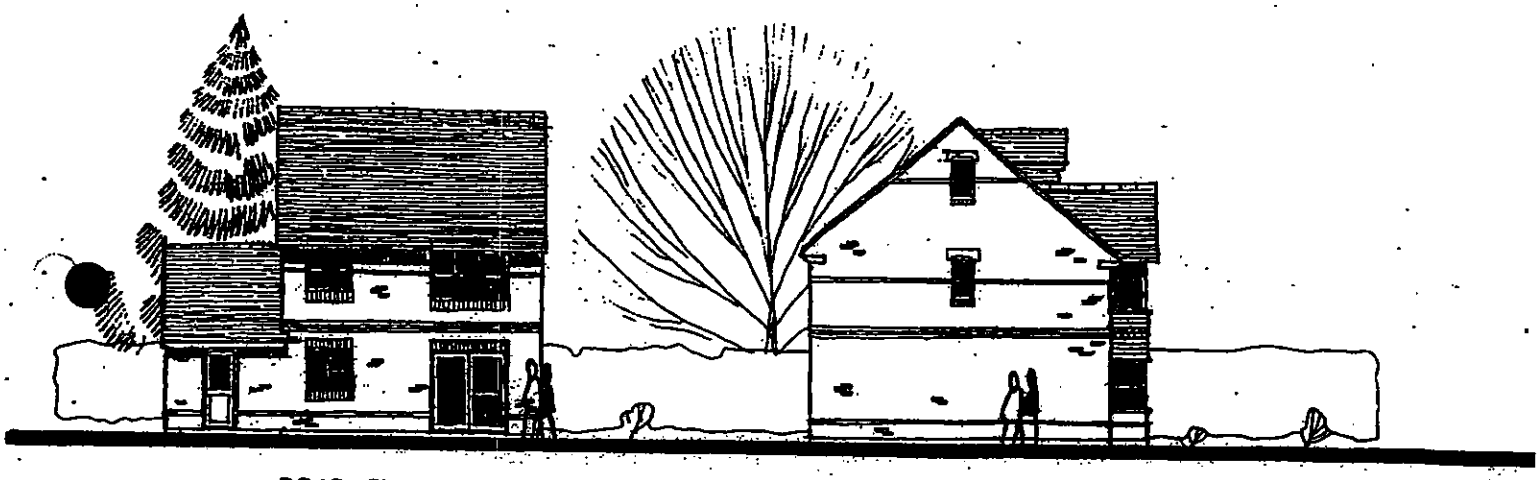

REAR ELEVATION

SIDE ELEVATION

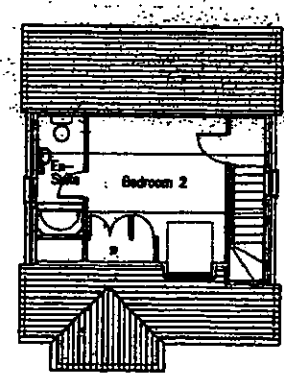

Second Floor Plan

30 AUG 2002 7310

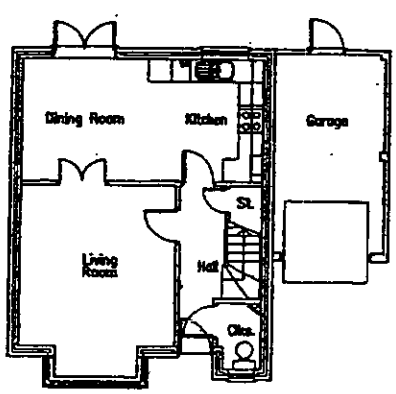

Ground Floor Plan

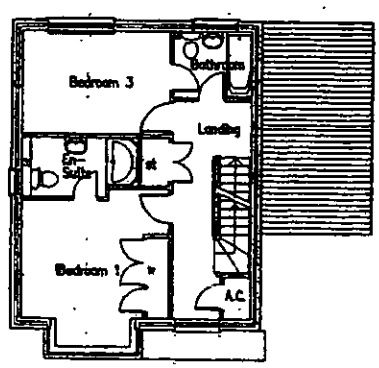

First Floor Plan

A	PLOT 14 REMOVED FROM TITLEBLOCK	AUG

Project

Land r/o Watmore Lane
Winnersh

Client

Linden Homes Plc

Drawing

Durham – Plots 4,6,& 7
Plans & Elevations

Scale 1.100 Date July 2002

The Edwards Irish Partnership
Architects & Surveyors
Ground Floor Offices, 19 Milton Road, Wokingham, Berks. RG40 1DE
Tel: 0118-989-4483 Fax: 0118-989-4383
E-mail: [illegible]

Job 1363 Dwg. 11A

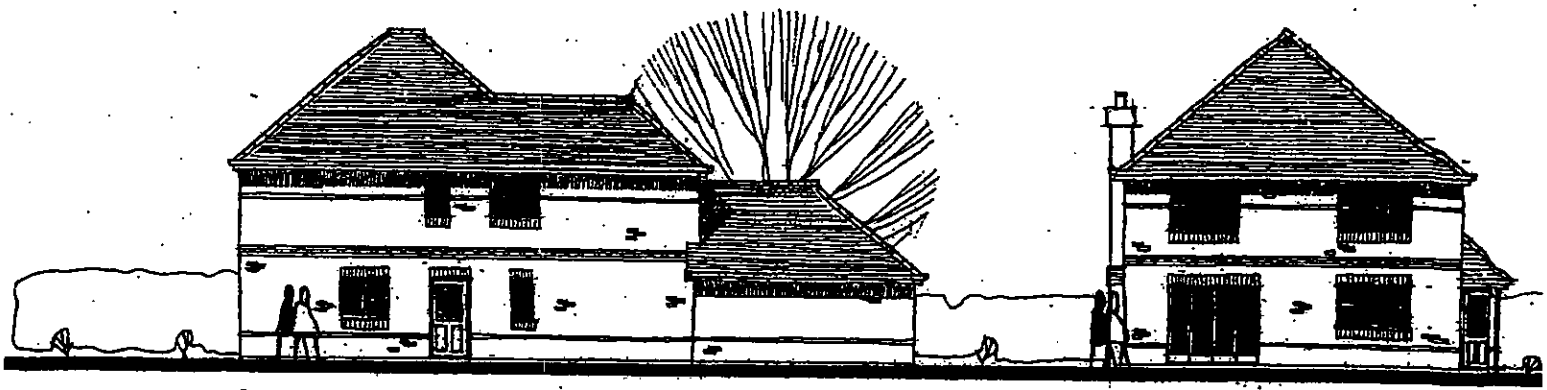

REAR ELEVATION

SIDE ELEVATION

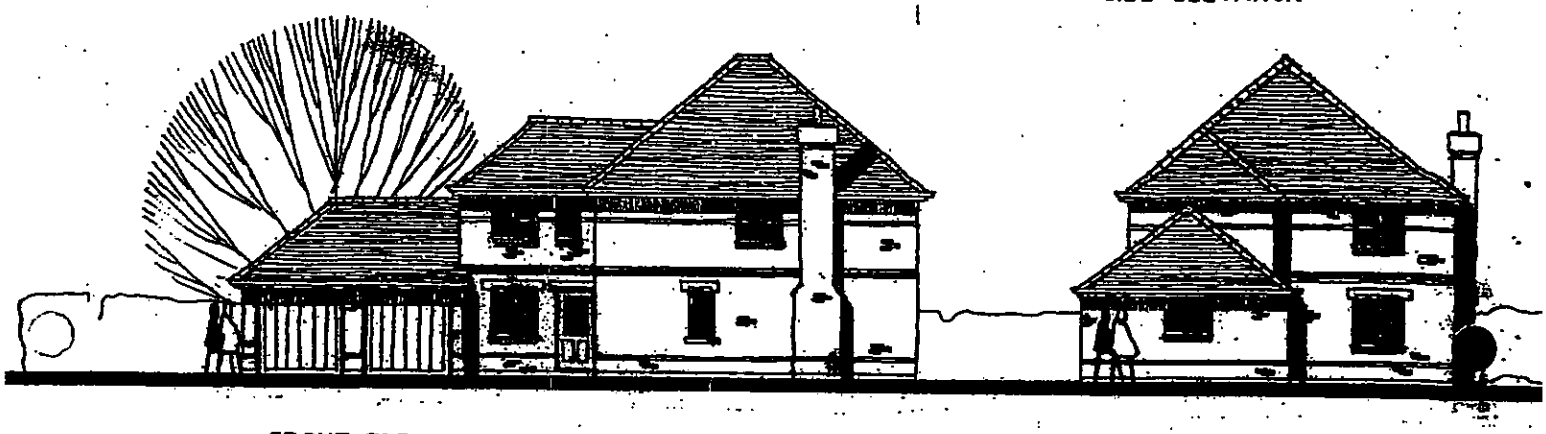

FRONT ELEVATION

SIDE ELEVATION

30 AUG 2002 73

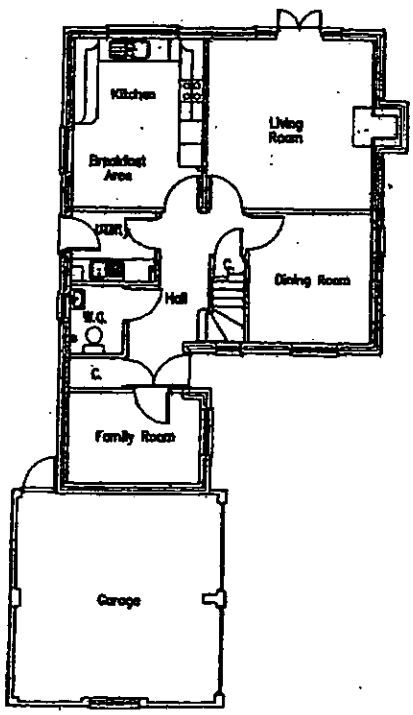

Ground Floor Plan

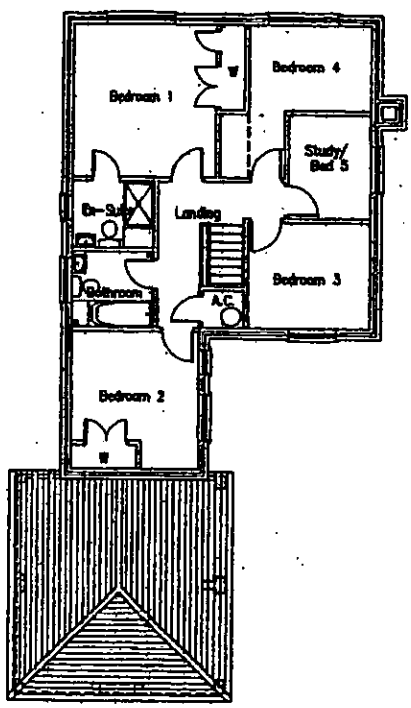

First Floor Plan

A | Side elevation changed. Utility door relocated | AUG

Project

Land r/o Watmore Lane
Winnersh

Client

Linden Homes Plc

Drawing

Lynmouth – Plot 5
Plans & Elevations

Scale 1.100 | Date Aug 2000

The Edwards Irish Partnership
Architects & Surveyors

Job 1363 | Dwg. 12 A

All dimensions and levels on site are to be c
prior to commencement of work.



FRONT ELEVATION

SIDE ELEVATION

RECESSED ELEVATION



REAR ELEVATION

SIDE ELEVATION

RECESSED ELEVATION

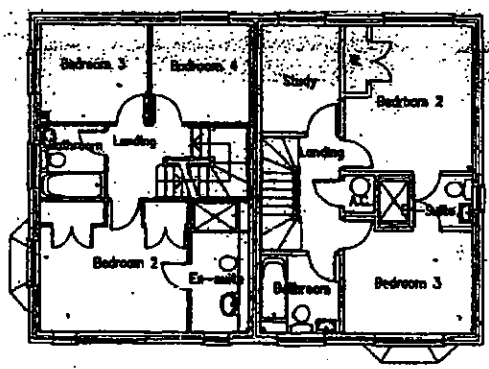

First Floor Plan

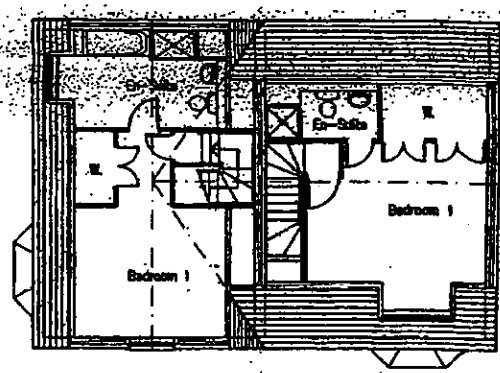

Second Floor Plan

A – REVISIONS TO CHARTWELL EN-SUITE TO BED2 & 3 PLOTS NAMED

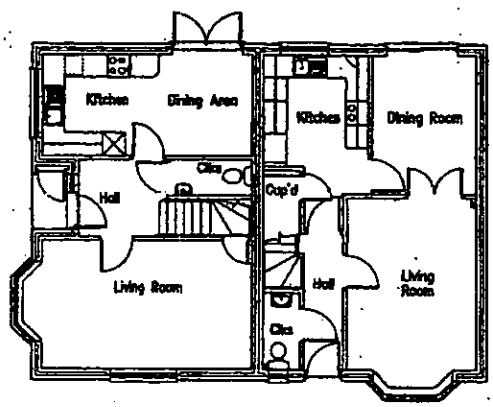

Ground Floor Plan

Project

Land r/o Watmore Lane
Winnersh

Client

Linden Homes Plc

Drawing

Delamere & Chartwell
Plans & Elevations Plots 9 &

Scale 1.100 Date July 02

The Edwards Irish Partnership
Architects & Surveyors
[illegible]

Job 1363 Dwg. 13 A

Notes.

All dimensions and levels on site are to be chec prior to commencement of work.

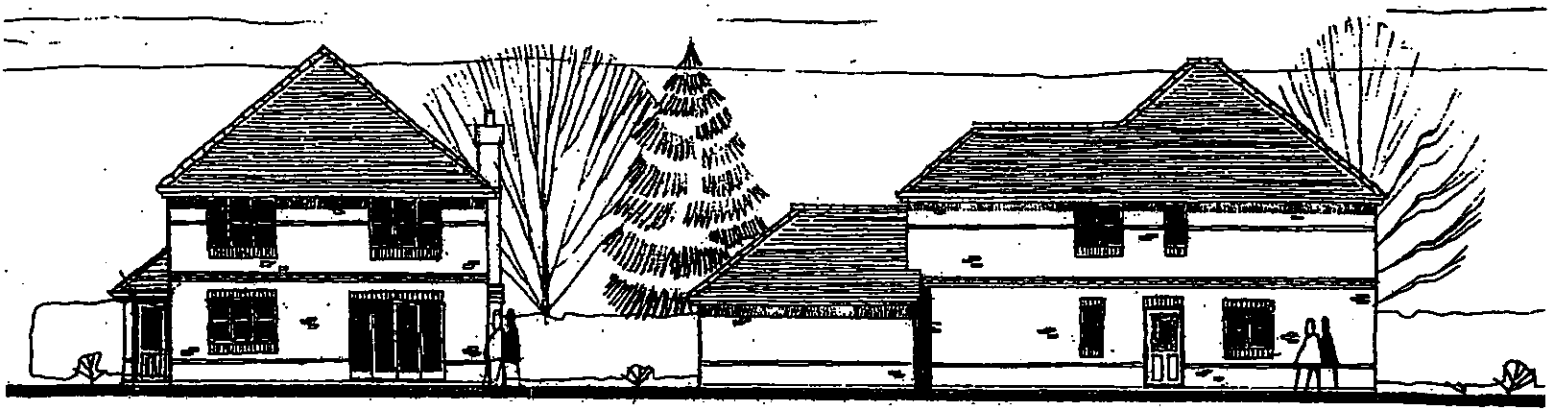

SIDE ELEVATION

REAR ELEVATION

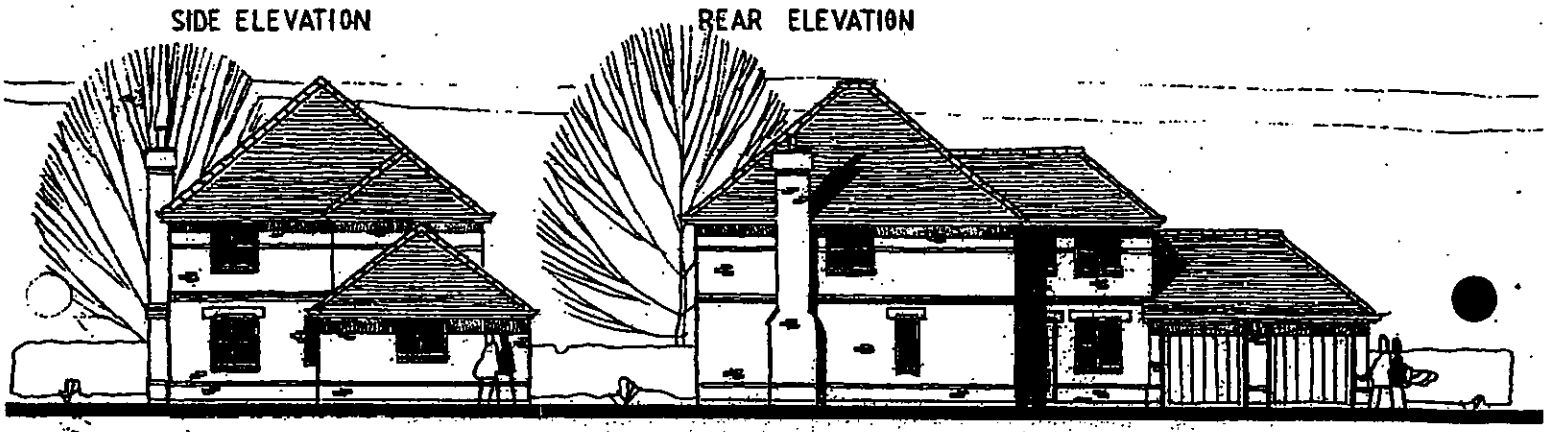

SIDE ELEVATION

FRONT ELEVATION

30 AUG 2002 7311

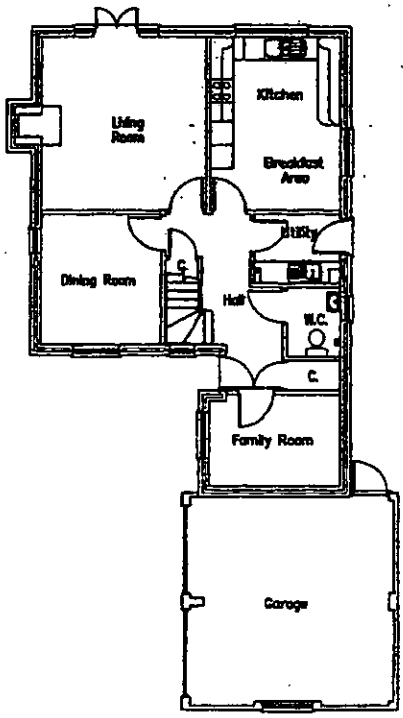

Ground Floor Plan

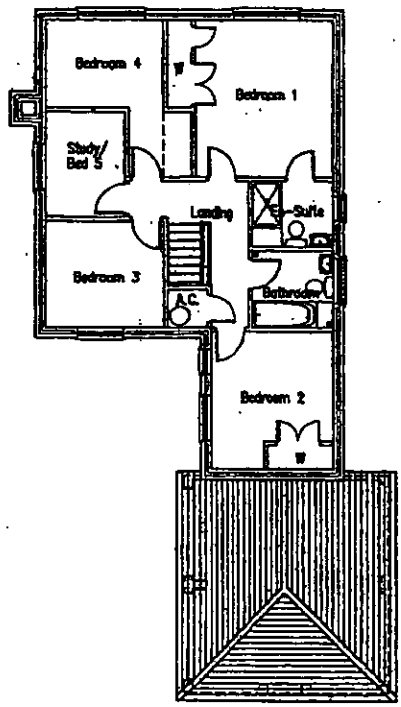

First Floor Plan

A	SIDE ELEVATION REVISED UTILITY DOOR RELOCATED	AUG

Project

Land r/o Watmore Lane
Winnersh

Client

Linden Homes Plc

Drawing

Lynmouth – Plot 11
Plans & Elevations

Scale 1.100 Date Aug 2000

The Edwards Irish Partnership
Architects & Surveyors
Ground Floor Offices, 19 Milton Road, Wokingham, Berks. RG40 1XH
Tel: 0118-989-4403 Fax: 0118-989-4383
E-mail tm.sip@virgin.net

Job 1363 Dwg. 14 A

Notes.

All dimensions and levels on site are to be checked and prior to commencement of work.



FRONT ELEVATION

SIDE ELEVATION



REAR ELEVATION

SIDE ELEVATION

30 AUG 2002 7510

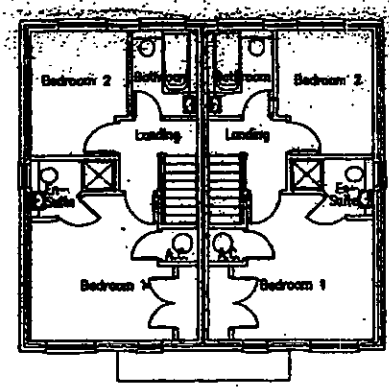

First Floor Plan

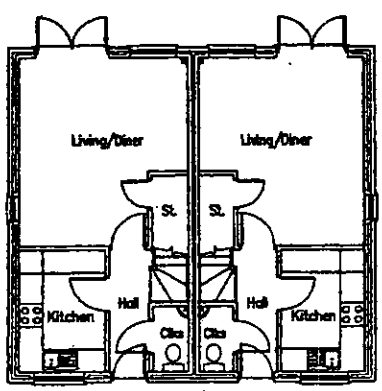

Ground Floor Plan

A	BM STORES REMOVED	AUG 02

Project

Land r/o Watmore Lane
Winnersh

Client

Linden Homes Plc

Drawing

Cranmore – Plots 12 & 13
Plans & Elevations

Scale 1.100 Date Feb 2001

The Edwards Irish Partnership
Architects & Surveyors
Ground Floor Offices, 19 Milton Road, Wokingham, Berks. RG40 1DB
Tel: 0118-989-4400 Fax: 0118-989-4383
E-mail: dm.eip@virgin.net

Job 1363 Dwg. 15 A

All dimensions and levels on site are to be checked prior to commencement of work.



REAR ELEVATION

SIDE ELEVATION



FRONT ELEVATION

SIDE ELEVATION

30 Aug 2002 7510

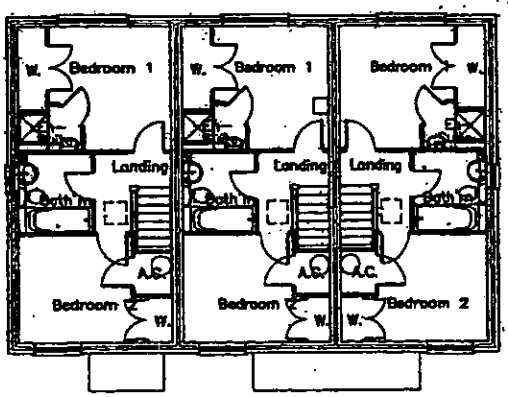

First Floor Plan

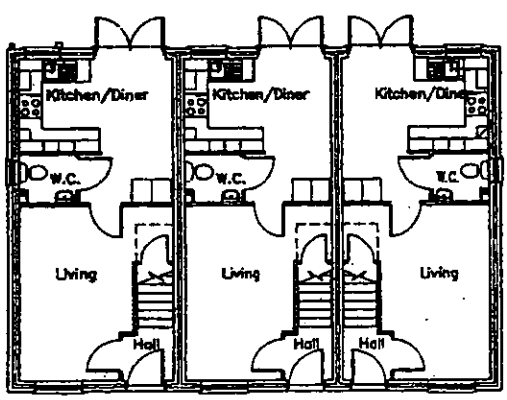

Ground Floor Plan

A	BIN STORES REMOVED	AUG

Project

Land r/o Watmore Lane - Winnersh

Client

Linden Homes Plc

Drawing

Cherwell – Plots 15, 16 & 1
Plans & Elevations

Scale 1.100 Date Aug 2000

The Edwards Irish Partnership
Architects & Surveyors
Ground Floor Offices, 19 Milton Road, Wokingham, Berks. RG40 1DB
Tel: 0118-989-4428 Fax: 0118-989-4383
E-mail: tim.eip@virgin.net

Job 1363 Dwg. 16 A

Notes.

All dimensions and levels on site are to be checked prior to commencement of work.



FRONT ELEVATION

SIDE ELEVATION



REAR ELEVATION

SIDE ELEVATION

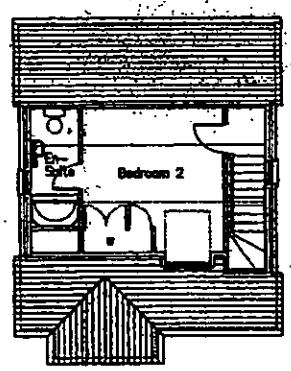

Second Floor Plan

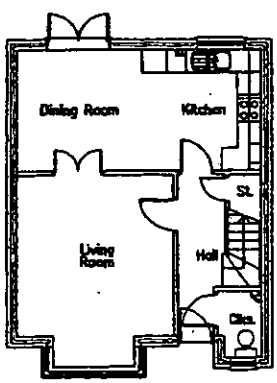

Ground Floor Plan

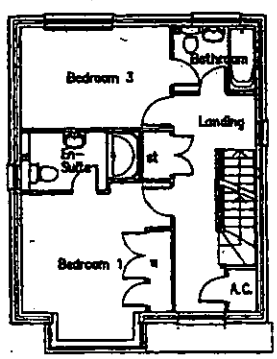

First Floor Plan

Project

Land r/o Watmore Lane
Winnersh

Client

Linden Homes Plc

Drawing

Durham – Plots 18 & 19
Plans & Elevations

Scale 1.100

Date July 02

The Edwards Irish Partnership
Architects & Surveyors
Ground Floor Offices, 19 Milton Road, Wokingham, Berks. RG40 1DE
Tel: 0118-989-4483 Fax: 0118-989-4383
E-mail: tim.eip@virgin.net

Job 1363 Dwg. 17

All dimensions and levels on site are to be checked prior to commencement of work.

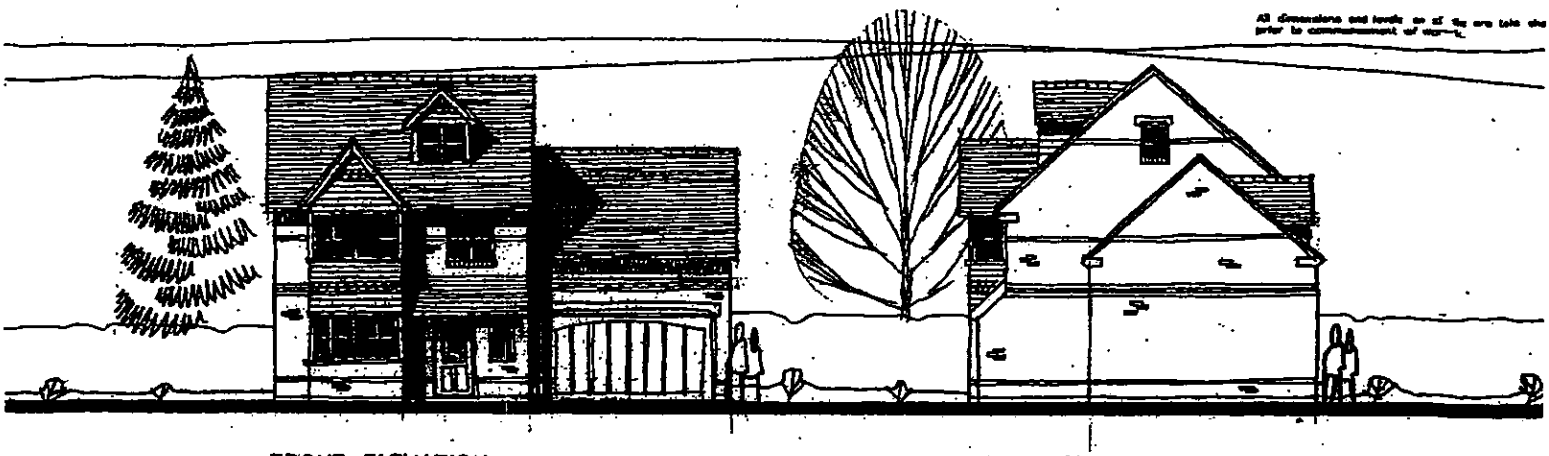

FRONT ELEVATION

SIDE ELEVATION



REAR ELEVATION

SIDE ELEVATION

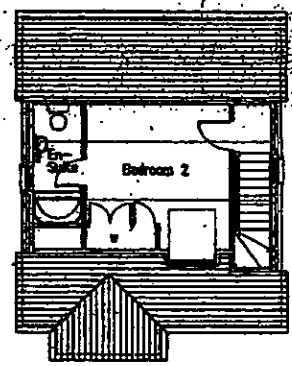

Second Floor Plan

30.AUG.2002 7310

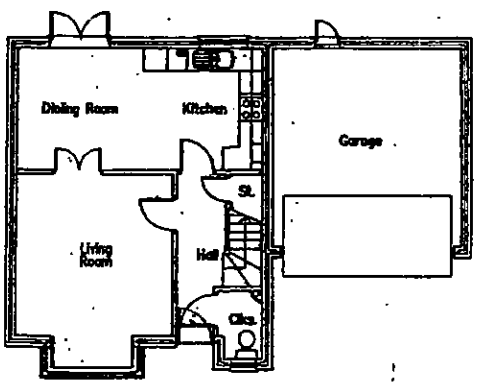

Ground Floor Plan

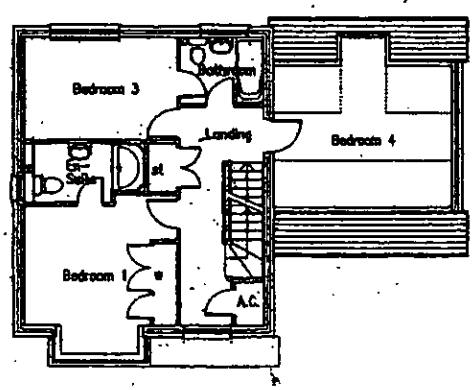

First Floor Plan

A	REVISED TO DOUBLE GARAGE	AUG

Project
Land r/o Watmore Lane - Winnersh

Client
Linden Homes Plc

Drawing
Durham – Plots 8
Plans & Elevations

Scale 1.100 Date July 2002

The Edwards Irish Partnership
Architects & Surveyors

Job 1363 Dwg. 18 A

Notes.

All dimensions and levels on site are [illegible] prior to commencement of work.



FRONT ELEVATION



SIDE ELEVATION



REAR ELEVATION



SIDE ELEVATION

30 Aug 2002 7510

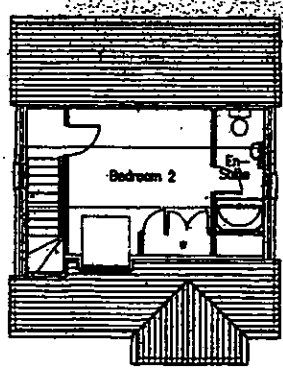

Second Floor Plan

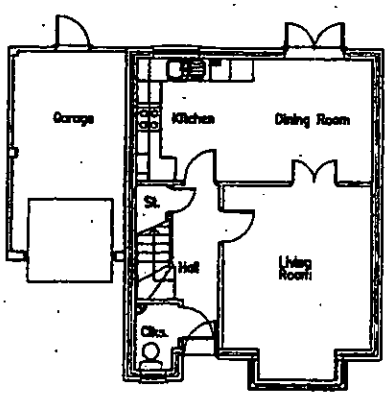

Ground Floor Plan

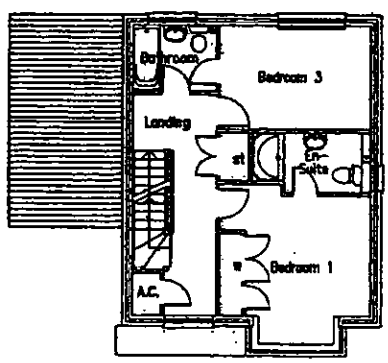

First Floor Plan

Project
Land r/o Watmore Lane
Winnersh

Client
Linden Homes Plc

Drawing
Durham – Plots 14
Plans & Elevations

Scale 1.100 Date Aug 02

The Edwards Irish Partnership
Architects & Surveyors
Ground Floor Offices, 19 Milton Road, Wokingham, Berks. RG40 1DE
Tel: 0118-989-4483 Fax: 0118-989-4383
E-mail: [illegible]

Job 1363 Dwg. 19

Notes.

All dimensions and levels on site are to be checked prior to commencement of the work.



FRONT ELEVATION

SIDE ELEVATION

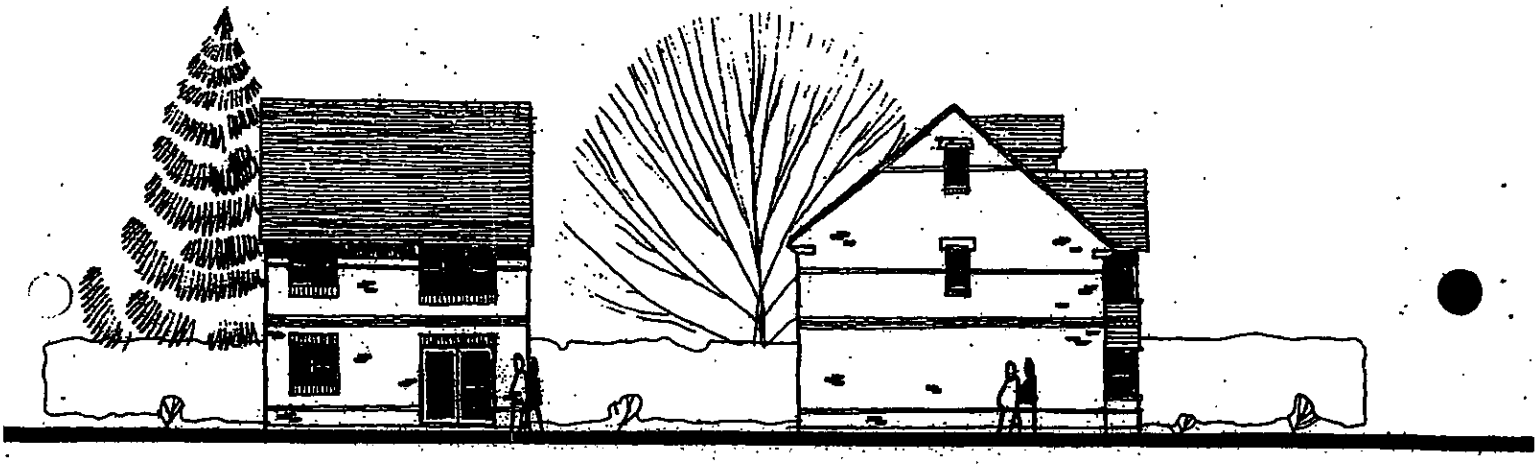

REAR ELEVATION

SIDE ELEVATION

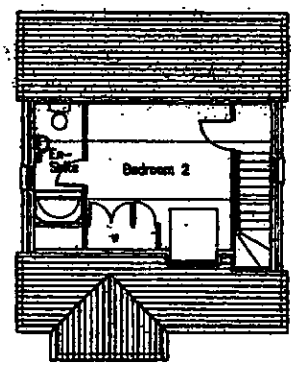

Second Floor Plan

30 AUG 2002 7305

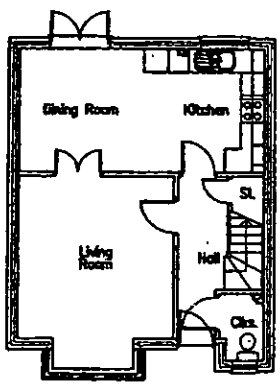

Ground Floor Plan

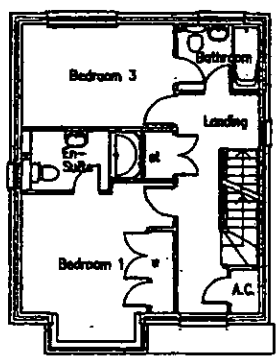

First Floor Plan

Project

Land r/o Watmore Lane
Winnersh

Client

Linden Homes Plc

Drawing

Durham – Plots 17 & 18
Plans & Elevations

Scale 1.100

Date July 02

The Edwards Irish Partnership
Architects & Surveyors
Ground Floor Offices, 19 Milton Road, Wokingham, Berks. RG40 1DE
Tel: 0118-989-4493 Fax: 0118-989-4383
E-mail: the.eip@virgin.net

Job 1363-A Dwg. 28

Notes.

All dimensions and levels on site are to be c prior to commencement of [illegible].



Front elevation
Plots 5, 6,17 & 18



Rear elevation
Plot 5 & 6



Rear elevation
Plots 17 & 18



Side elevation
Plots 17 & 18



Side elevation

Plot 5 & 6

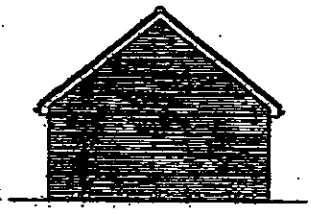

Side elevation

Plots 5 & 6

30 AUG 2002 7309

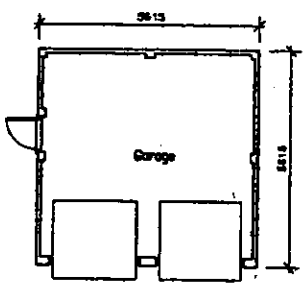

Plot 5, 6

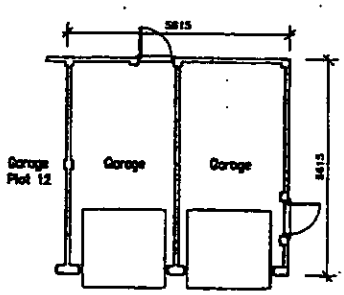

Plan Plot 17 & 18

Project
Land r/o Watmore Lane
Winnersh

Client
Linden Homes Plc

Drawing
Detached Garages
Plans & Elevations

Scale 1.100 Date Aug 2000

The Edwards Irish Partnership
Architects & Surveyors
Ground Floor Offices, 19 Milton Road, Wokingham, Berks. RG40 1DE
Tel: 0118-[illegible] Fax: 0118-[illegible]
E-mail: [illegible]

Job 1363-A Dwg. 29



FRONT ELEVATION

SIDE ELEVATION



REAR ELEVATION

SIDE ELEVATION

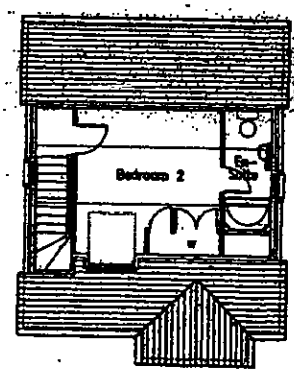

Second Floor Plan

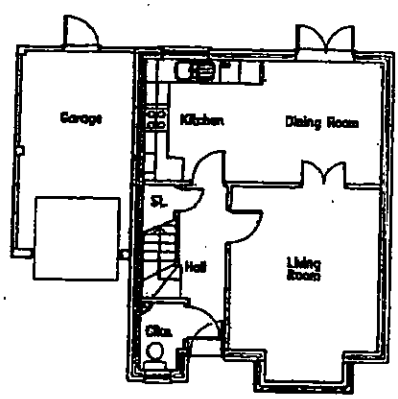

Ground Floor Plan

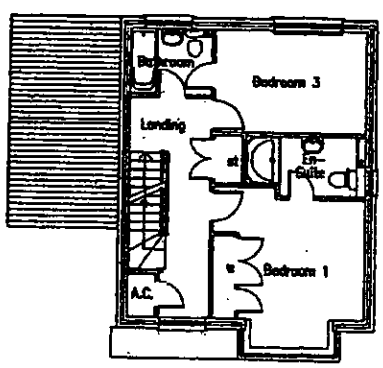

First Floor Plan

Project
Land r/o Watmore Lane
Winnersh

Client
Linden Homes Plc

Drawing
Durham – Plot 12
Plans & Elevations

Scale 1:100

Date July 2002

30 AUG 02

The Edwards Irish Partnership
Architects & Surveyors

Job 1363-A Dwg. 30

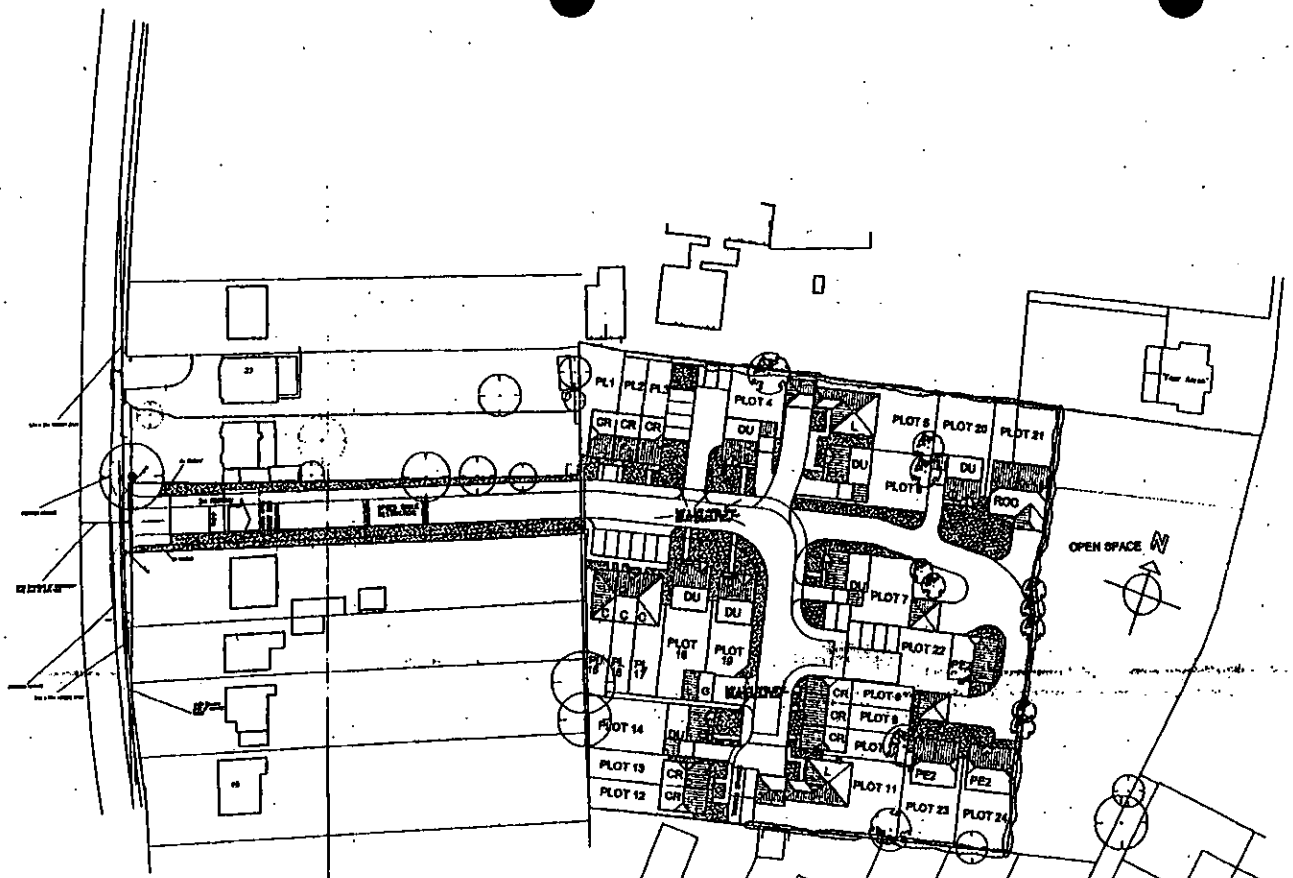

SITE PLAN 1:500

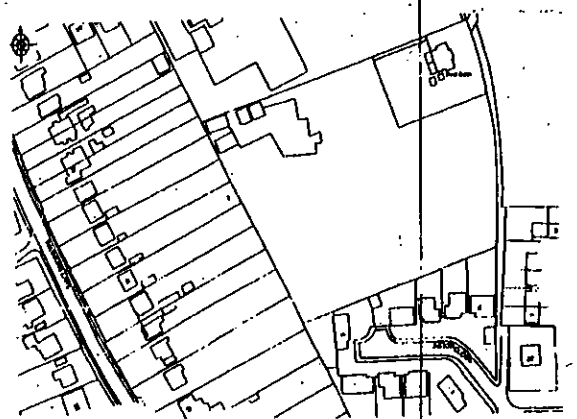

LOCATION PLAN 1:1250

21

0/2002/8206

Notes.

All dimensions and levels on site are to be checked prior to commencement of work.

This drawing is the copyright of the Edwards Irish Partnership. Do not scale this drawing.

PE2 -	PENDLETON 2	4B	2No.
ROCH -	ROCHESTER	5B	1No.
C -	CHERWELL	2B	2No.
DU -	DURHAM	3B	7No.
CB -	CRANMORE	2B	6No.
L -	LYNMOUTH	5B	2No.
			24No.

2B = 45.8% (45% POLICY)
3B = 29.2% (30% POLICY)
4B = 12.5% (25% POLICY)
5B = 12.5%

20 FEB 2003

Rev H : Flooding Revision 04/03/03

Rev G : Plots 5 & 10 replaced, paths added to Plots 1-3, 18-19 06/02/03

Rev F : Garages moved with Revision 12/01/03

Rev E : Boundary replaced by Gabion 03/01/03

Rev D : Access relocated, plots adjusted 08/12/02

Rev C : Plots renumbered, New plots 7 & 8. 04/12/02

Rev B : Engineers Access Layout added. 15/11/02

Rev A : Plots 6/10 redesd. Footpaths removed 13/11/02

Rev 0 : Issue added. 1/11/02

REV G: ADDITIONAL OVERHANG SPACE PLOTS 1-3, 24 REVISED TO PLOTS 4-7 PLOTS 1-3 MOVED TO REAR OF PLOT 4 06-12-02

Rev A : Road width reduced to 4.8m, Footpaths added, Garages amended/repositioned Green reduced Paths added. 01/08/02

Project

LAND r/o WATMORE LANE
WINNERSH

Client

LINDEN HOMES PLC

Drawing

REDEVELOPMENT
PROPOSED SITE PLAN

Scale 1:500 1:1250 Date 23/08/00

The Edwards Irish Partnership
Architects & Surveyors
36 Langborough Road, Wokingham, Berks RG40 2EY
Tel: 0118 962 4455 Fax: 0118 989 0301
E-mail: Edwards@eip.co.uk

Job 1363 Dwg. 11 N

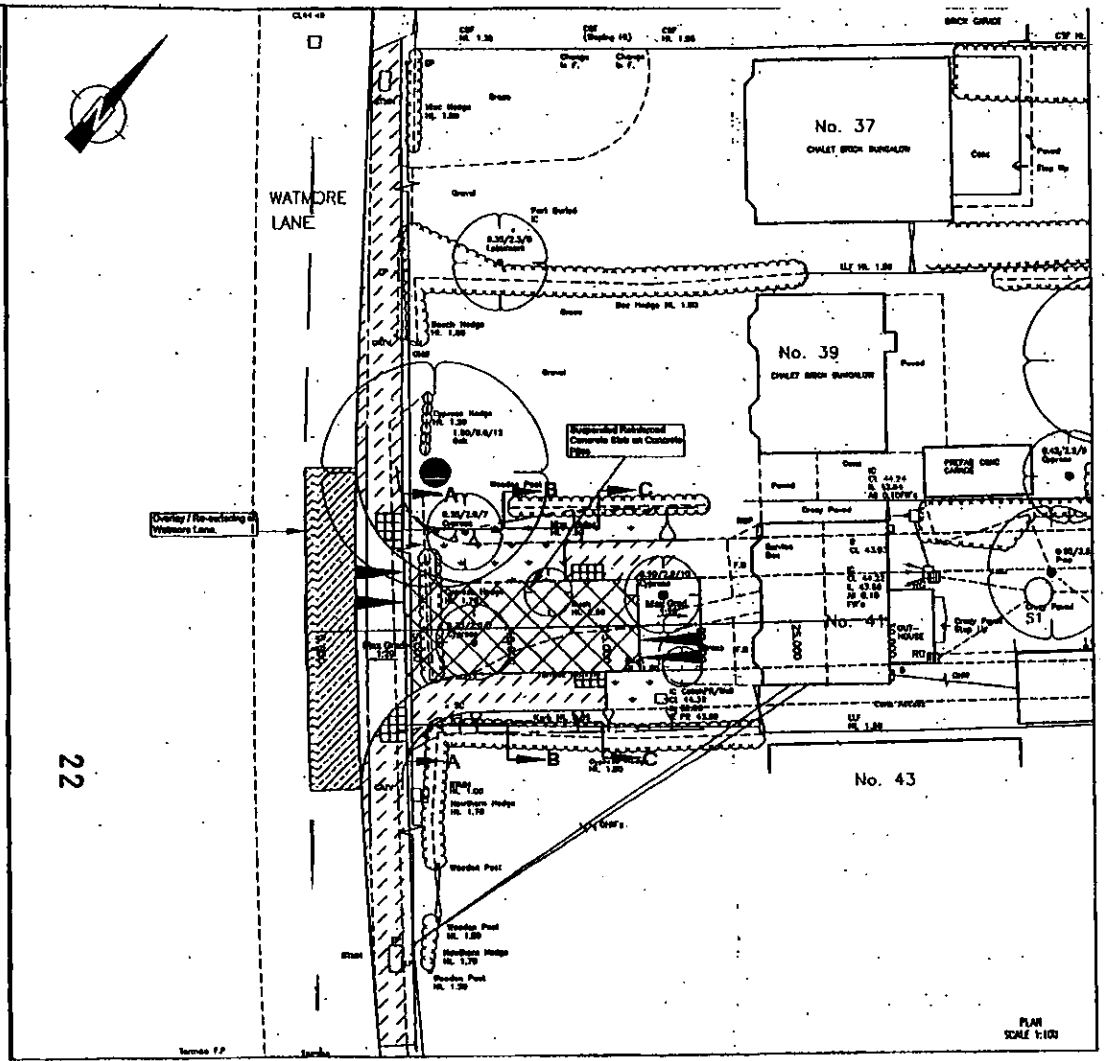
WATMORE LANE
No. 37
CHALET BRICK BUNGALOW
No. 39
CHALET BRICK BUNGALOW
No. 41
No. 43
Overlay / Re-surfacing of Watmore Lane
Suspended Reinforced Concrete Slab on Concrete Piles
A
B
C
A1
B1
C1
PLAN
SCALE 1:100



| | | |

DWG No. 2003-032/01

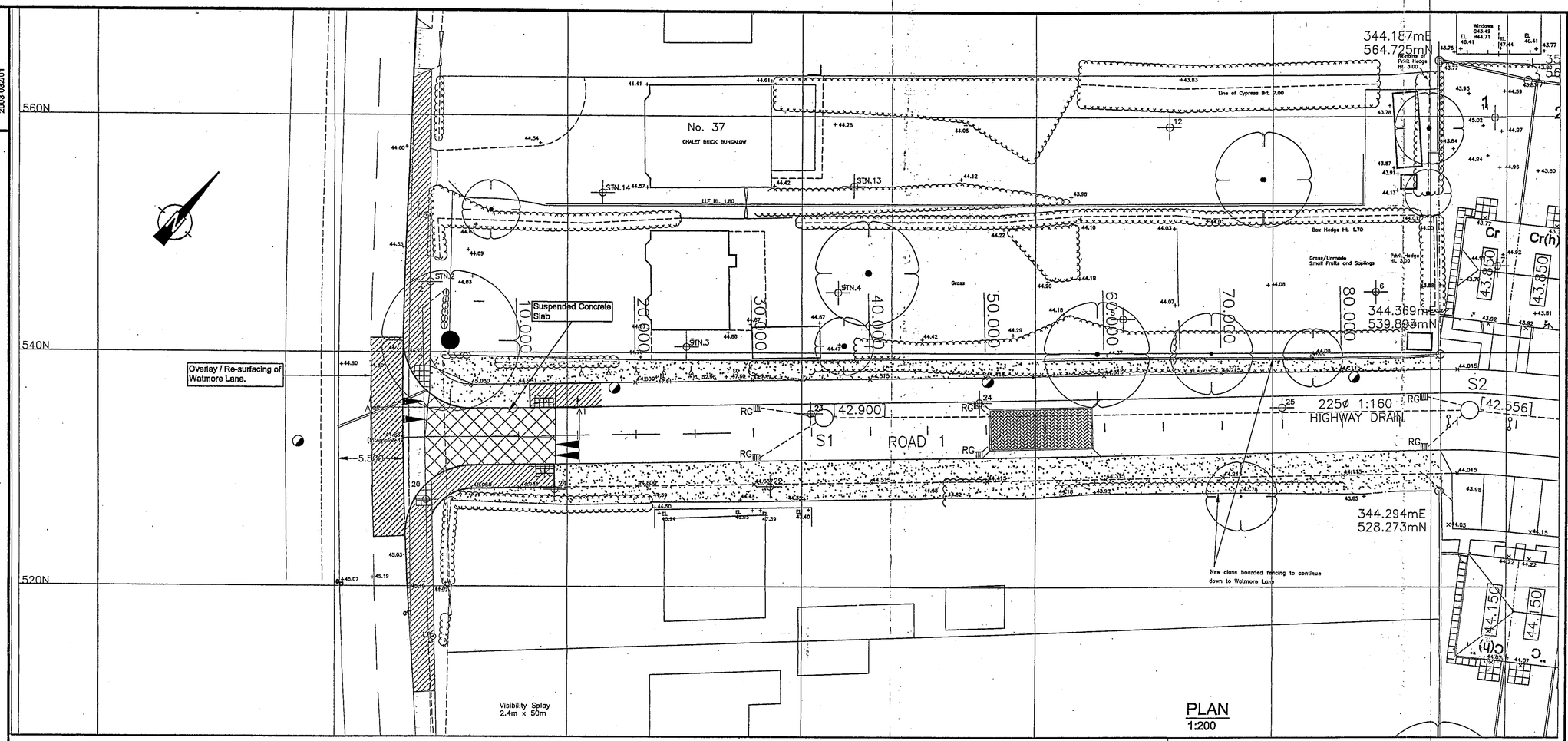

PLAN
1:200

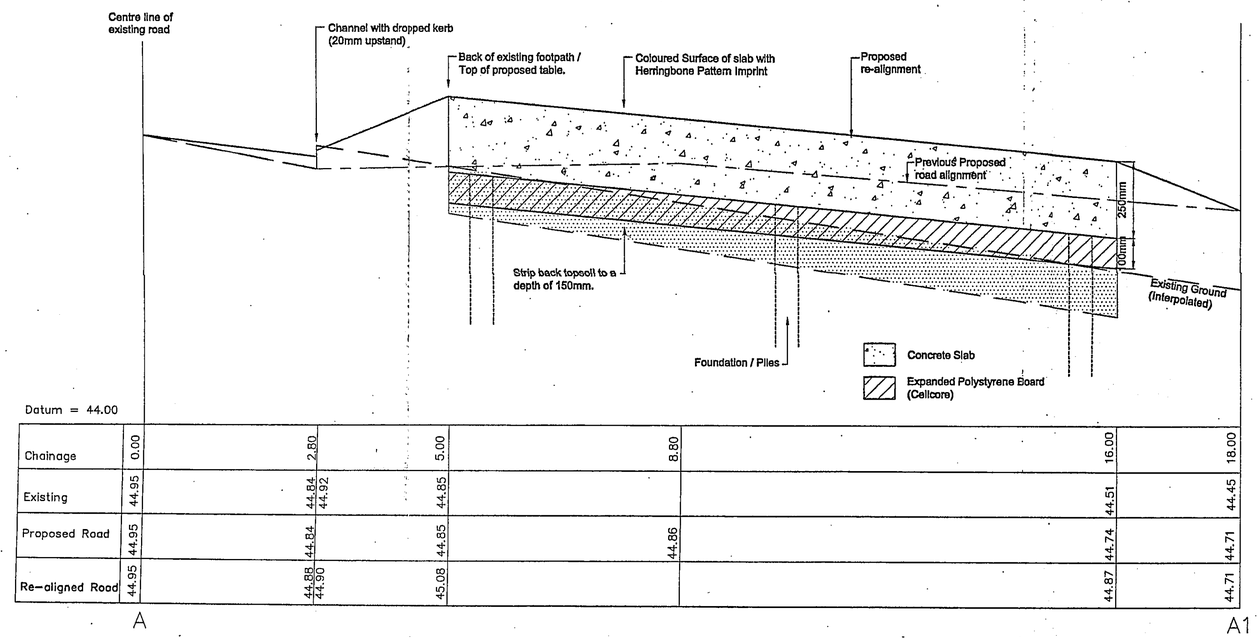

Datum = 44.00

Chainage	0.00	2.80	5.00	8.80	16.00	18.00	
Existing	44.95	44.84 44.92	44.85		44.51	44.45	
Proposed Road	44.95	44.84	44.85	44.86	44.74	44.71	
Re-aligned Road	44.95	44.86 44.90	45.08		44.87	44.71	

A A1

SECTION
H=1:50
V=1:10

NOTES

ADDITIONAL PLAN
8206
8154 :A

Rev	Amendment	Drawn	Check'd	Appr'd	Date
A	Slab extended to the full width of the road. Footpaths changed	TM	KK	JNM	04.02.03

Denis Wilson Partnership
Consulting Engineers and Transportation Planners
Windsor House, 37 Windsor Street, Chertsey, Surrey, KT16 8AT
Telephone: +44(0)1932 569568 Fax: +44(0)1932 569531
E-mail: chertsey@denniswilson.co.uk

LINDEN HOMES

WATMORE LANE WINNERSH, BERKSHIRE

CONSTRUCTION OF CONCRETE SLAB TO AVOID AFFECTING EXISTING TREE ROOTS

PLANNING CONSENT
POL
DC
APP
CS
13 FEB 2003
COPIES TO

Drawn	SL	Checked	JNM	Approved	JNM
Date	JAN 2003	Date	31/01/03	Date	31/01/03
Scale	AS SHOWN @ A1	Status	FOR APPROVAL		Rev
Dwg No.	2003-032/01				A

This drawing has been produced using information supplied by B.D.G Architects, and the Denis Wilson Partnership can not guarantee the accuracy of data.

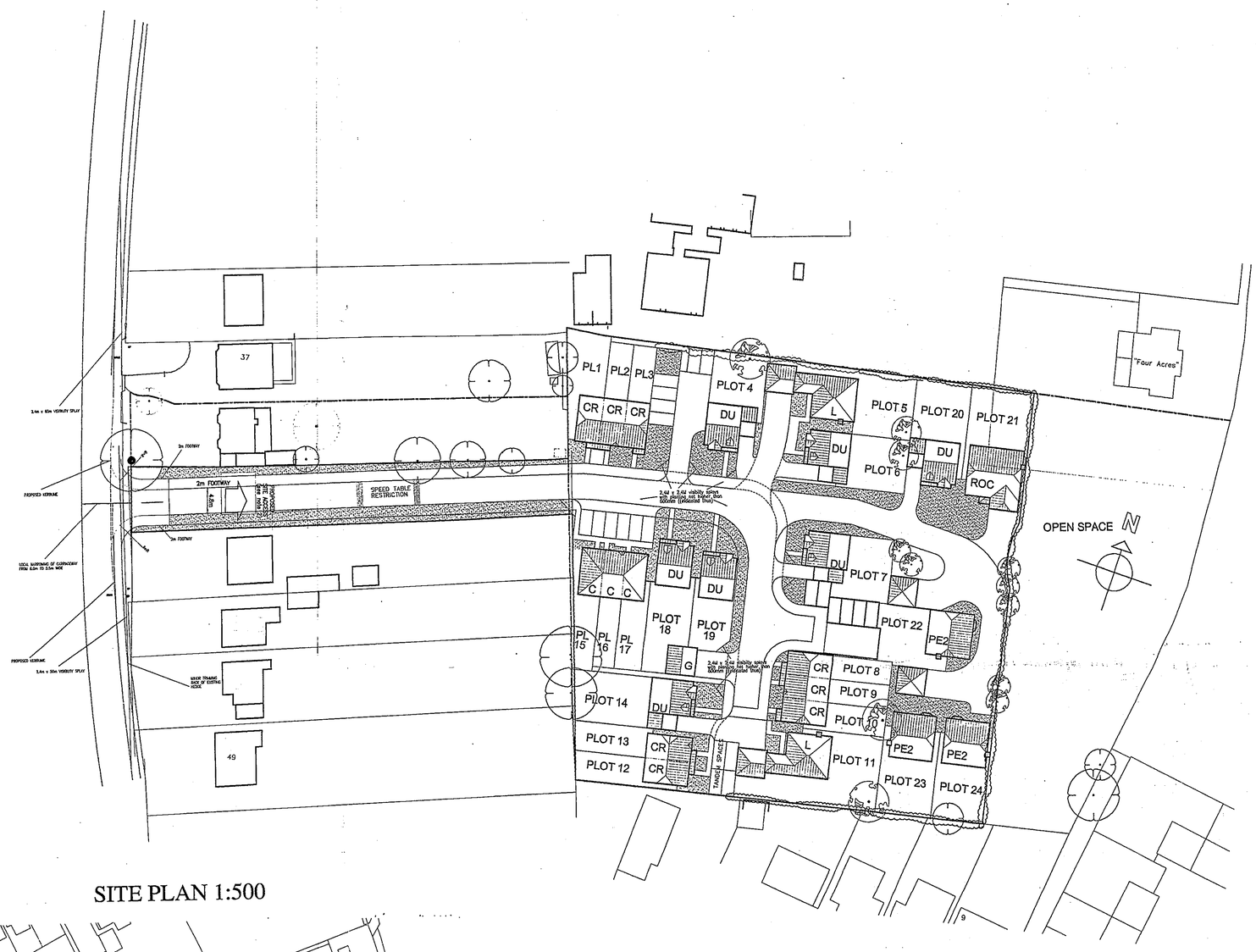

SITE PLAN 1:500

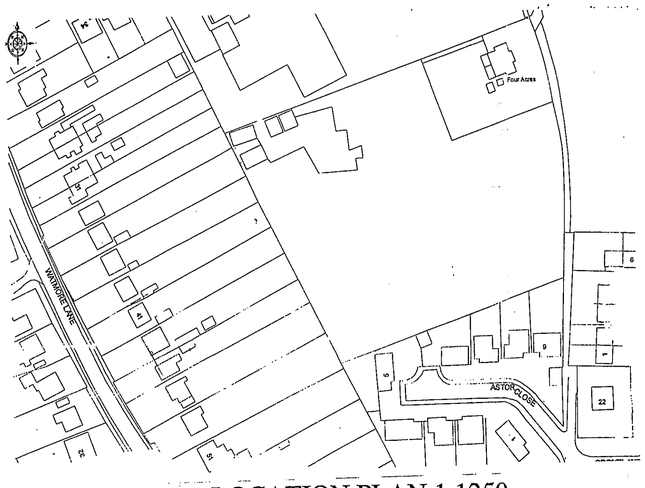

LOCATION PLAN 1:1250

Notes.

All dimensions and levels on site are to be checked prior to commencement of work.

This drawing is the copyright of the Edwards Irish Partnership.

Do not scale this drawing.

PE2 -	PENDLETON 2	4B	3No.
ROCH -	ROCHESTER	5B	1No.
C -	CHERWELL	2B	3No.
DU -	DURHAM	3B	7No.
CR -	CRANMORE	2B	8No.
L -	LYNMOUTH	5B	5No.
			24No.

2B = 45.8% (45% POLICY)
3B = 29.2% (30% POLICY)
4B = 12.5% } (25% POLICY)
5B = 12.5% }

Rev N : Planning Revisions 04/02/03

Rev M : Site extended, Plots 20–24 added. Plots 7–11 revised. 12/12/02

Rev L : Visibility splays added & entrance boundary revised. 24/10/02

Rev K : Plots 8 & 14 revised, paths added to Plots 1–3, 15–18 28/09/02

Rev J : Runnymedes replaced with Durhams 23/07/01

Rev H : Dovedale replaced by Durham 23/07/01

Rev G : Access relocated, plots adjusted 05/03/01

Rev F : Plots renumbered, New plots 7 & 8. 05/03/01

Rev E : Engineers Access Layout added. 22/02/01

Rev D : Plots 9/10 revised. Penshurst removed 26/1/01

Rev C : Trees added. 2/1/01

REV B: ADDITIONAL CARPARKING SPACE PLOTS 1–3, 7M SERCIVE ZONE PLOTS 6–7 PLOTS 1–3 MOVED REVISED SURVEY INFO. 20–12–00

Rev A : Road width reduced to 4.8m. Hammerheads revised. Garages revised/repositioned. Trees revised. Paths added. 01/09/00

REVISED PLAN

8206

Project
LAND r/o WATMORE LANE
WINNERSH

Client
LINDEN HOMES PLC

Drawing
REDEVELOPMENT
PROPOSED SITE PLAN

Scale 1:500 1:1250 Date 23/08/00

13 FEB 2003

COPIES TO

The Edwards Irish Partnership
Architects & Surveyors
36 Langborough Road, Wokingham, Berks. RG40 2BT
Tel: 0118-989-4403 Fax: 0118-989-4383
E-mail the.eip@virgin.net

Job 1363 Dwg. 11 N

CAD REF: cad ref/project/0000-00