15.JAN.2003 8246

PLANNING SERVICES	HPT
POL	TLS
DC	ENF
APP	
CS	
15 JAN 2003	
COPIES TO	ACK
	FILE

ACCESS & PARKING

SCALE 1:200
JAN 2003

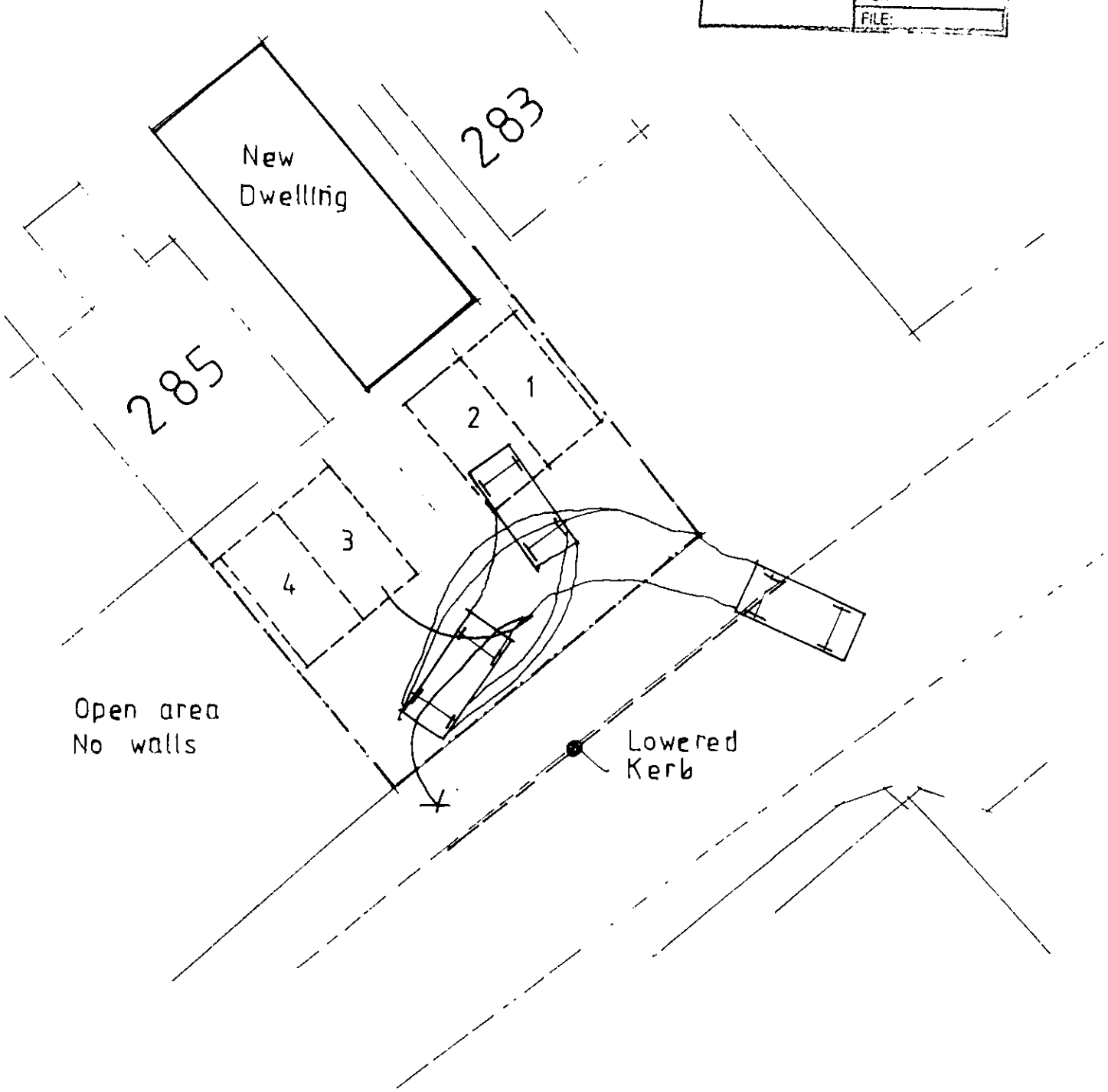

285 BARKHAM RD

2420-04



Site Plan, Scale: 1 to 2500

This copy has been produced specifically for the map return scheme purposes only. No further copies may be made.

This map is reproduced from Ordnance Survey material with the permission of Ordnance Survey on behalf of the Controller of HMSO Office. © Crown Copyright. Wokingham District Council, Licence No. LA086134

Date: 20 December 2002

N W E S

DWG 01.

Scale 1:200

2420.

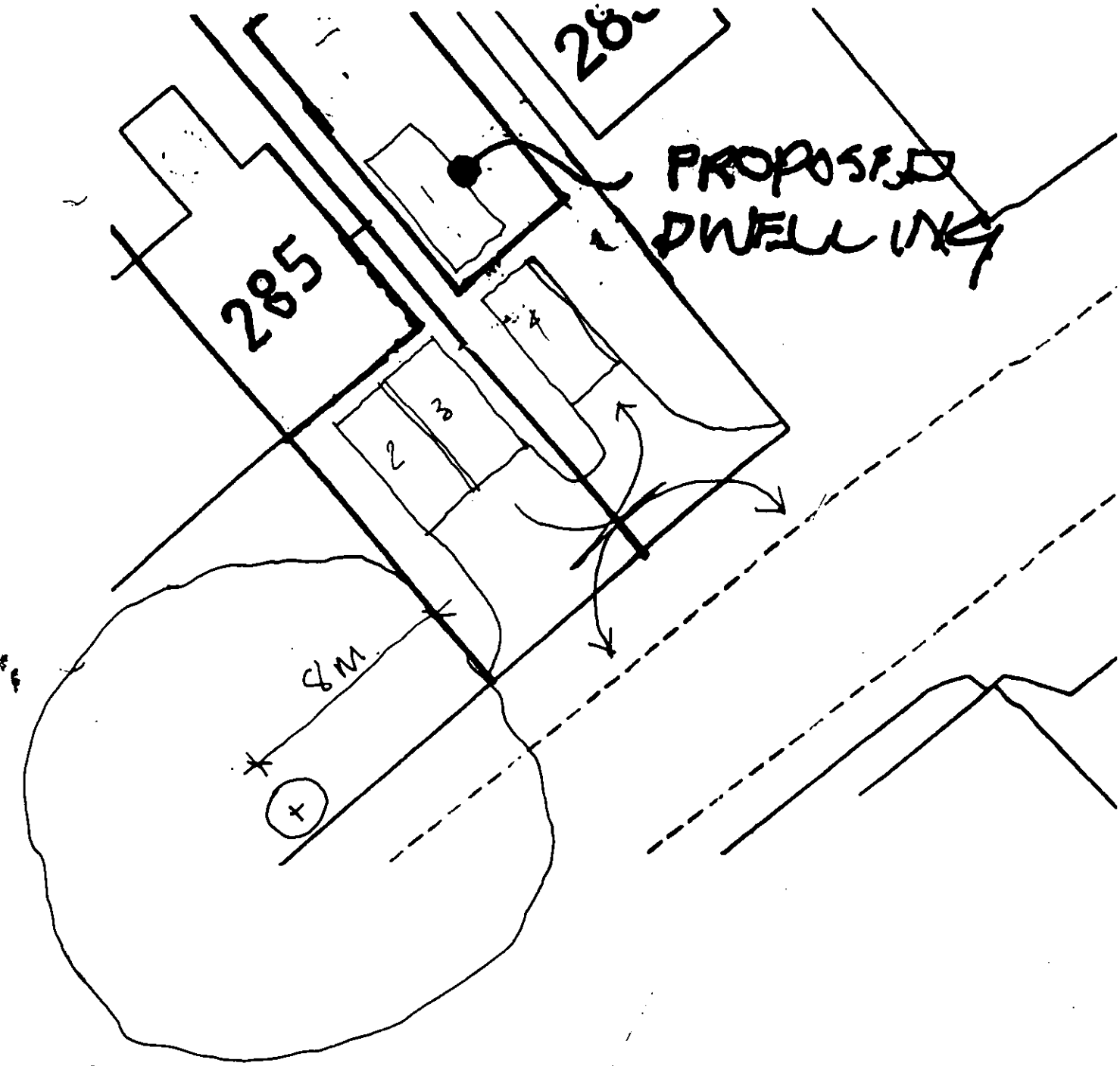

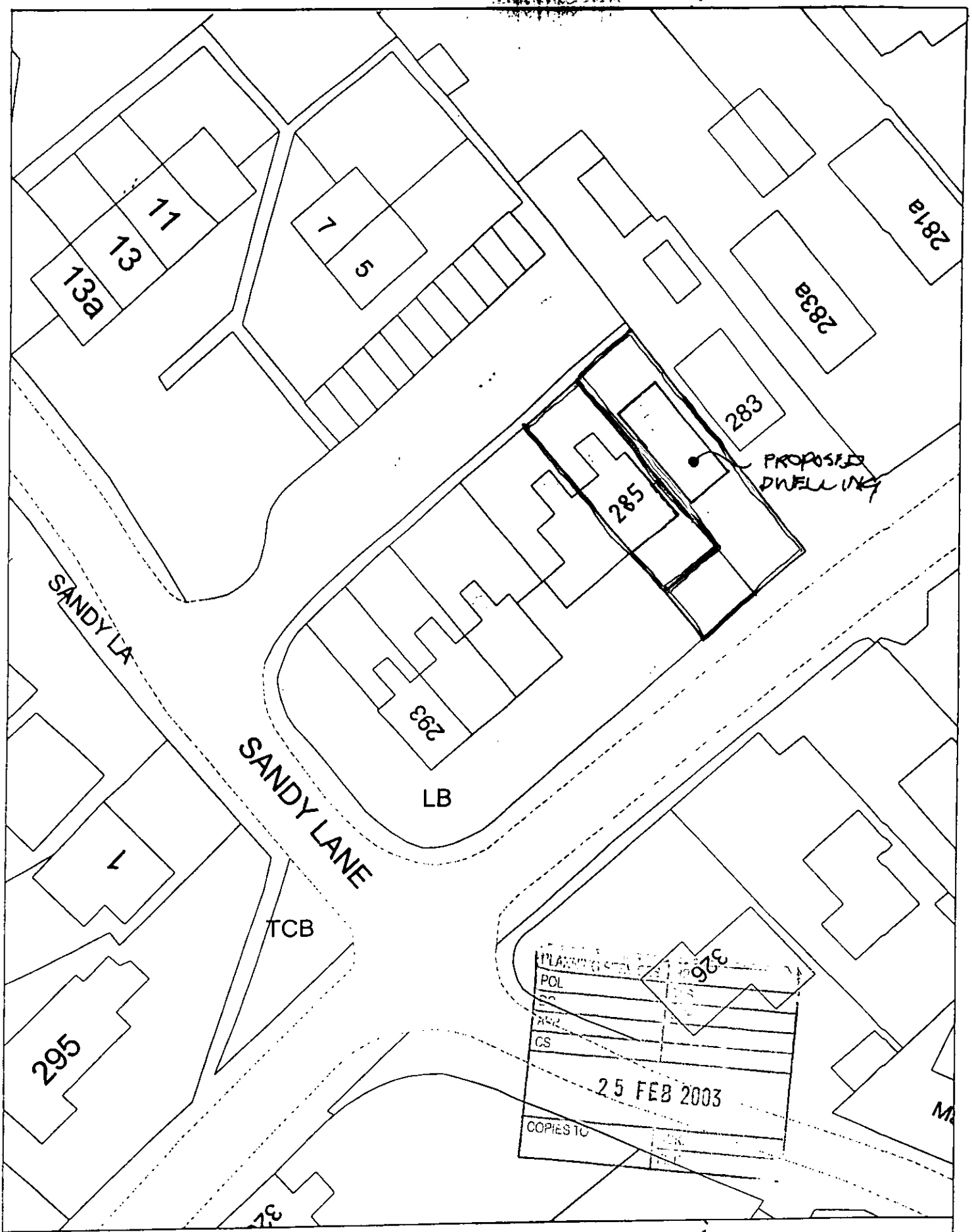

PROPOSED **Site Plan, Scale: 1 to 500**

This copy has been produced specifically for the map return scheme purposes only. No further copies may be made.

This map is reproduced from Ordnance Survey material with the permission of Ordnance Survey on behalf of the Controller of HMSO Office. © Crown Copyright. Wokingham District Council, Licence No. LA086134

Date: 20 December 2002

15. JAN. 2003 8246

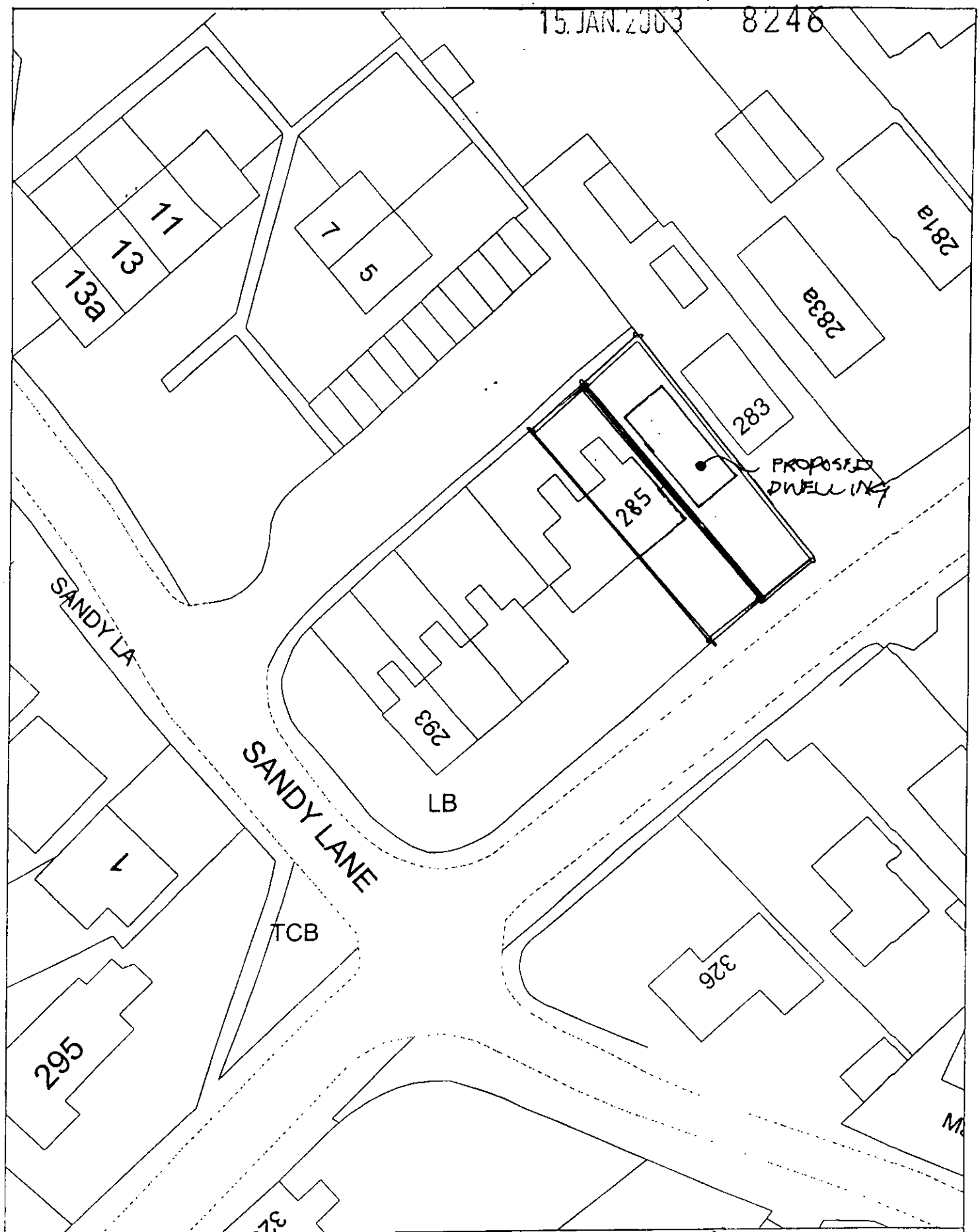

PROPOSED **Site Plan, Scale: 1 to 500**

This copy has been produced specifically for the map return scheme purposes only. No further copies may be made.

This map is reproduced from Ordnance Survey material with the permission of Ordnance Survey on behalf of the Controller of HMSO Office. © Crown Copyright. Wokingham District Council, Licence No. LA086134

Date: 20 December 2002

DWG 03

15 JAN 2003 8246

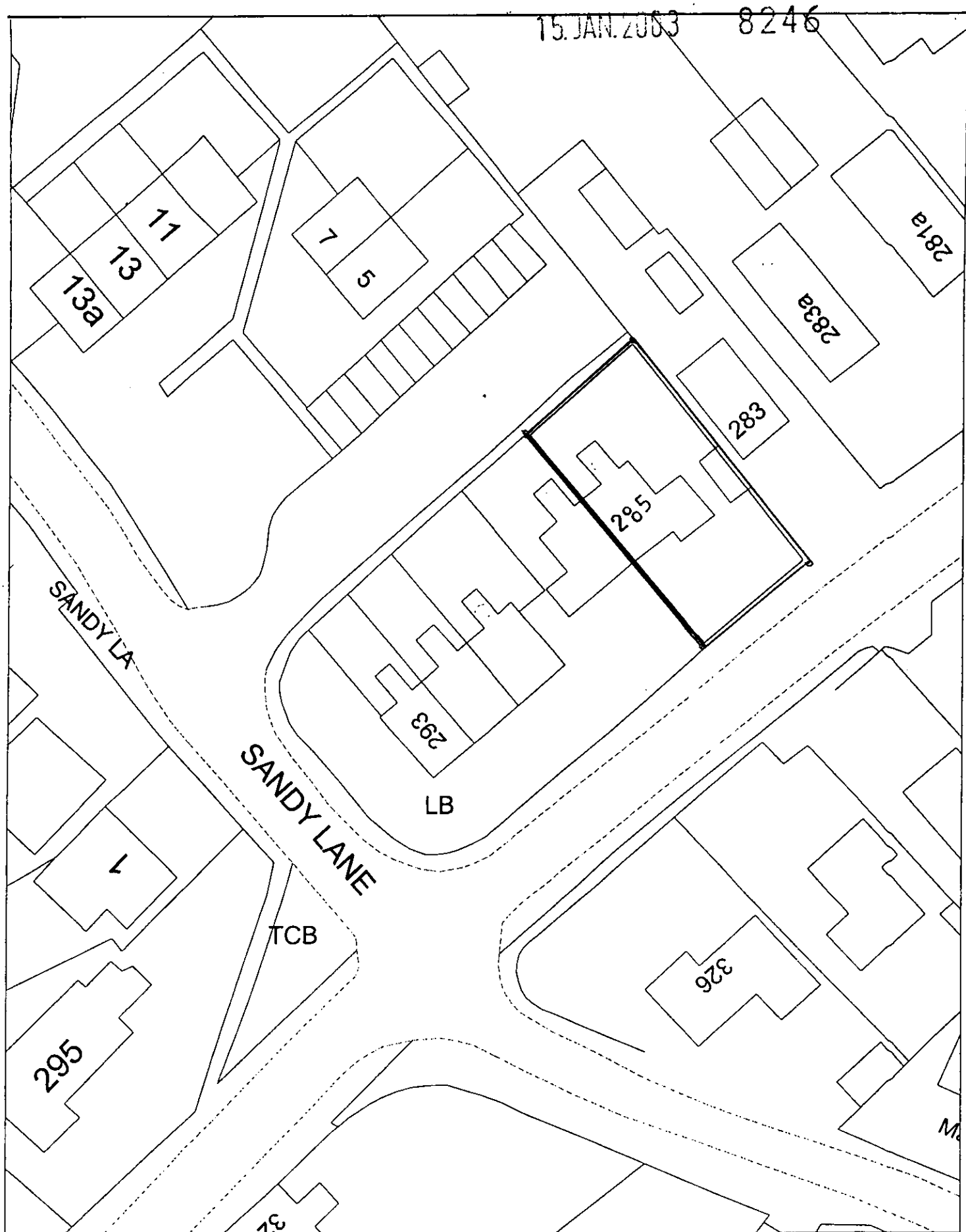

EXISTING **Site Plan, Scale: 1 to 500**

This copy has been produced specifically for the map return scheme purposes only. No further copies may be made.

This map is reproduced from Ordnance Survey material with the permission of Ordnance Survey on behalf of the Controller of HMSO Office. © Crown Copyright. Wokingham District Council, Licence No. LA086134

Date: 20 December 2002

N W E S

DWG 02.

15 JAN 2003 8246

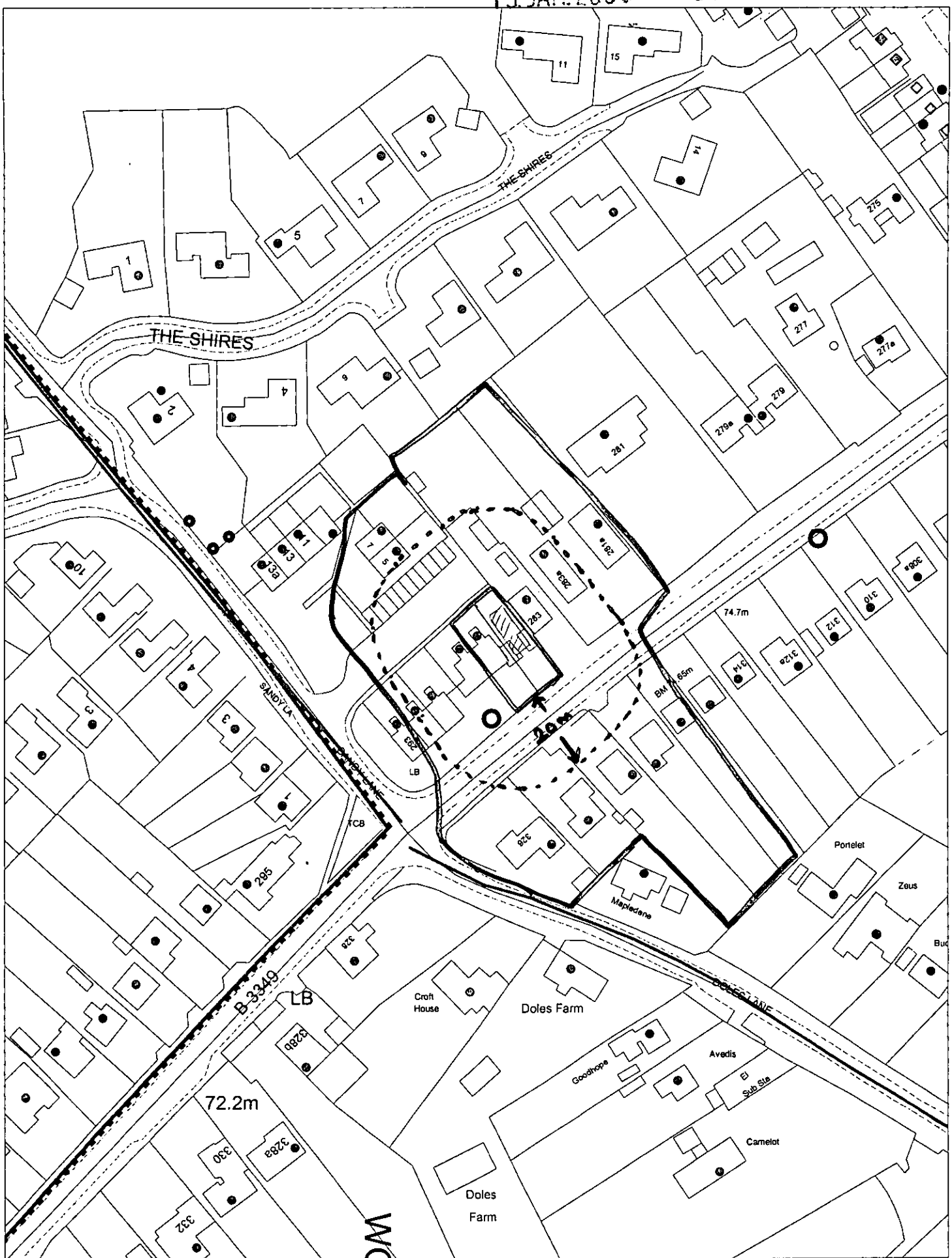

This map is based upon Ordnance Survey material with the permission of Ordnance Survey on behalf of the Controller of HMSO. © Crown Copyright.
Unauthorised reproduction infringes Crown Copyright and may lead to prosecution or civil proceedings.Wokingham District Council Licence LA086134

Development Control,Wokingham District Council.
6 January 2003

Scale: 1 : 1250

N
W E
S

15. JAN. 2003 8246

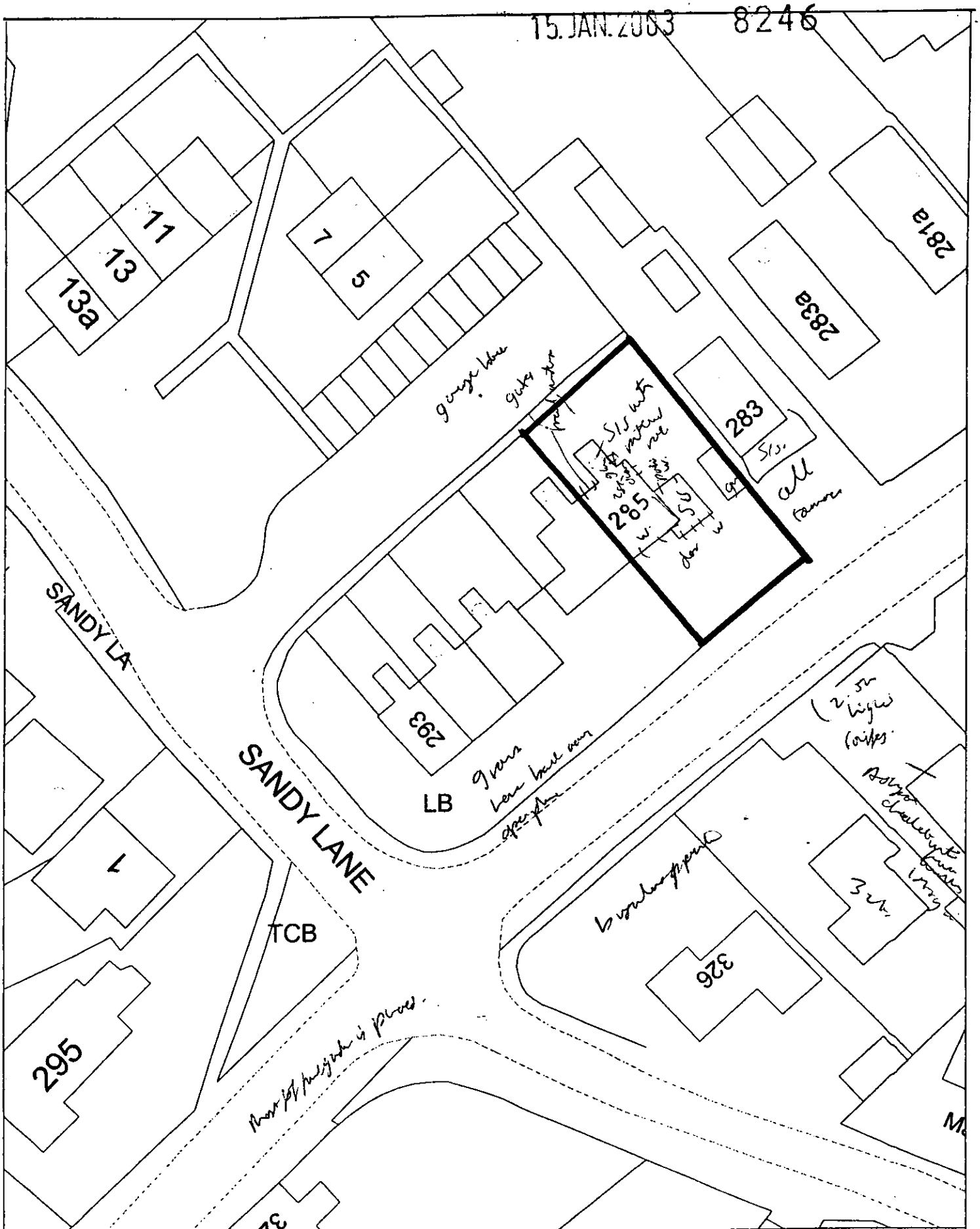

EXISTING **Site Plan, Scale: 1 to 500**

This copy has been produced specifically for the map return scheme purposes only. No further copies may be made.

This map is reproduced from Ordnance Survey material with the permission of Ordnance Survey on behalf of the Controller of HMSO Office. © Crown Copyright. Wokingham District Council, Licence No. LA086134

Date: 20 December 2002

DWG 02.

15.JAN.2003 8246

PLANNING SERVICES	HPT
POL	TLS
DC	ENF
APP	
CS	
15 JAN 2003	
COPIES TO	ACK:
	FILE:

ACCESS & PARKING

SCALE 1:200
JAN 2003

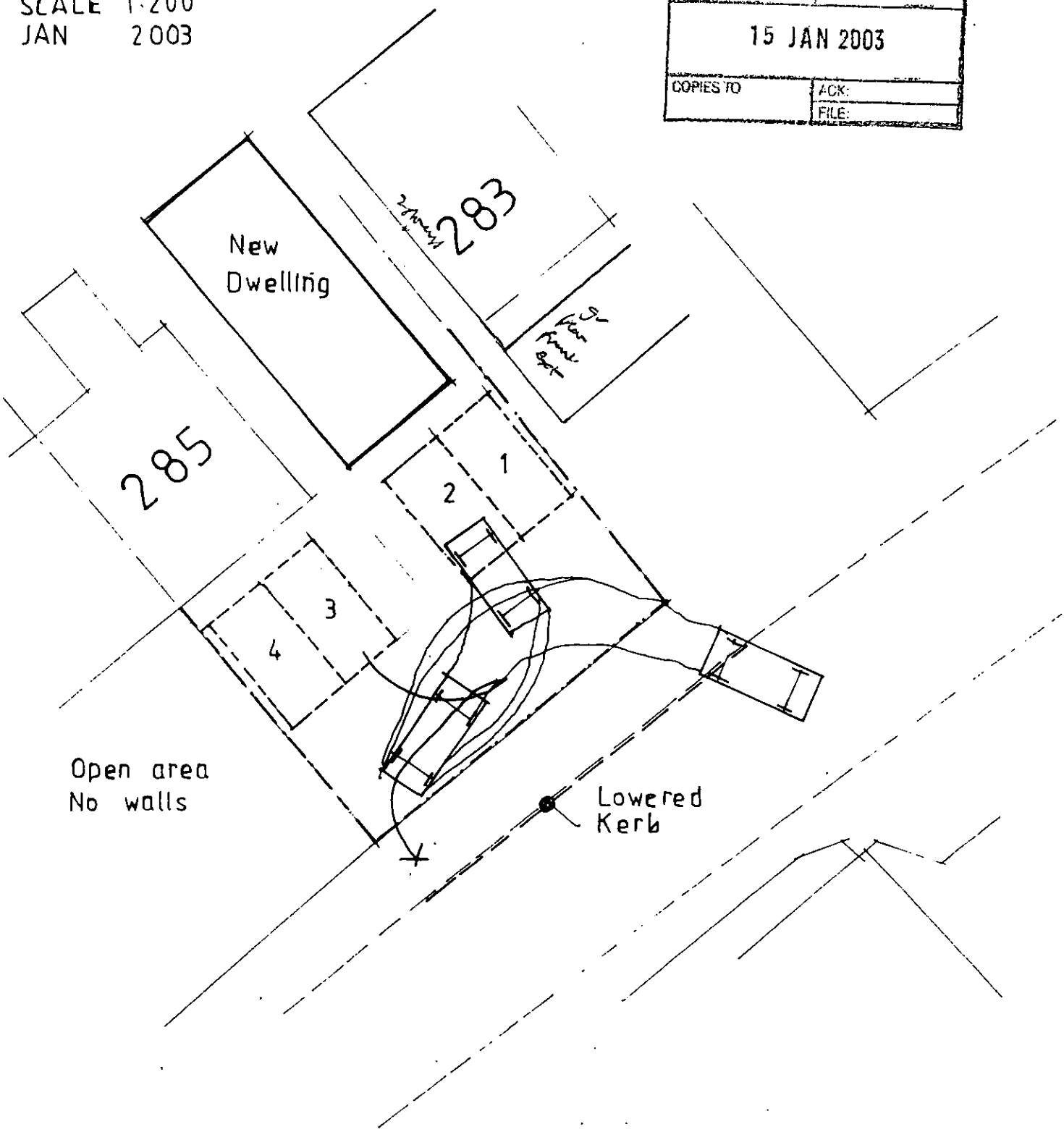

285 BARKHAM RD

2420-04