16.DEC.2002 8049

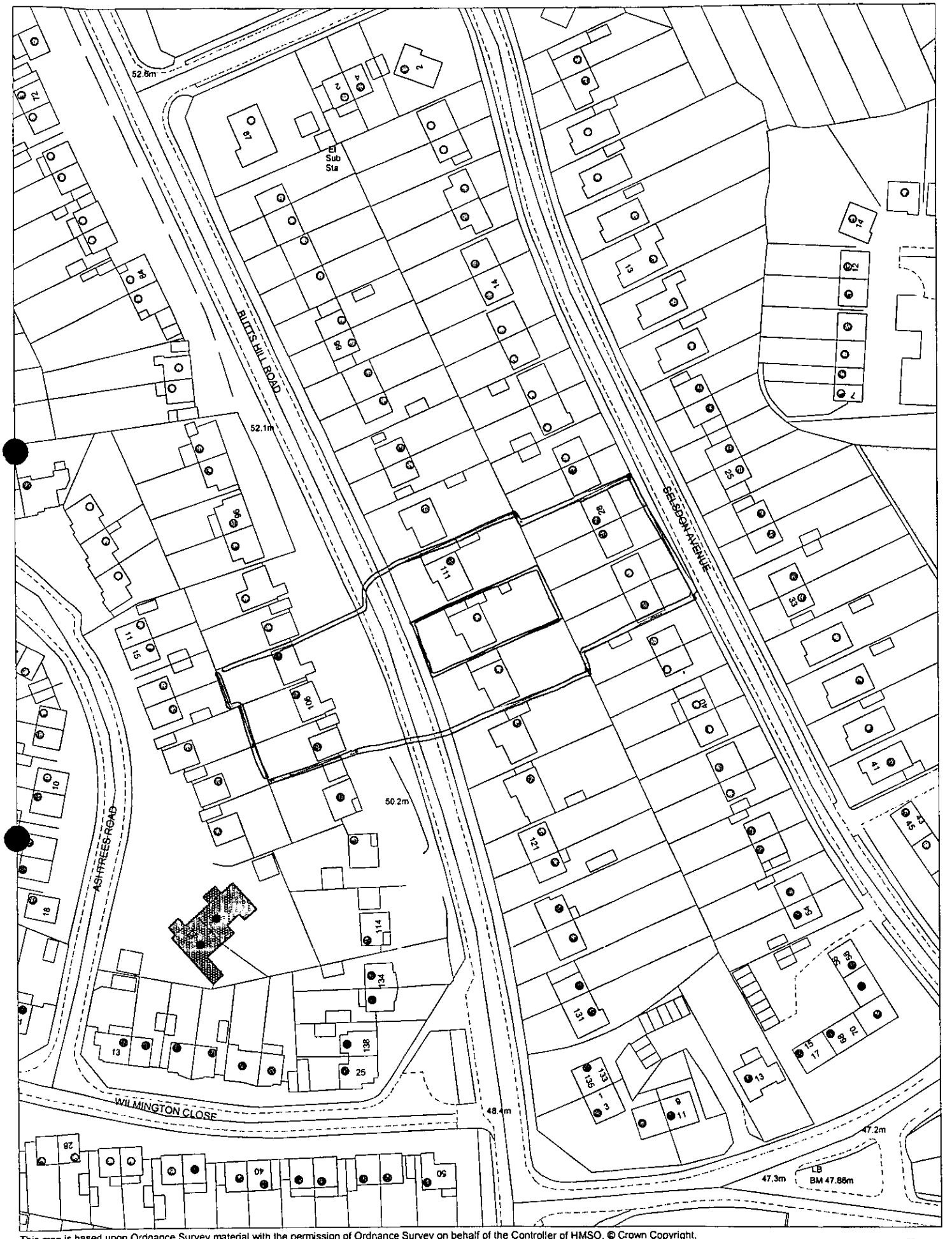

This map is based upon Ordnance Survey material with the permission of Ordnance Survey on behalf of the Controller of HMSO. © Crown Copyright.
Unauthorised reproduction infringes Crown Copyright and may lead to prosecution or civil proceedings.Wokingham District Council Licence LA086134

Development Control,Wokingham District Council.
26 November 2002

Scale: 1 : 1250

N
W E
S

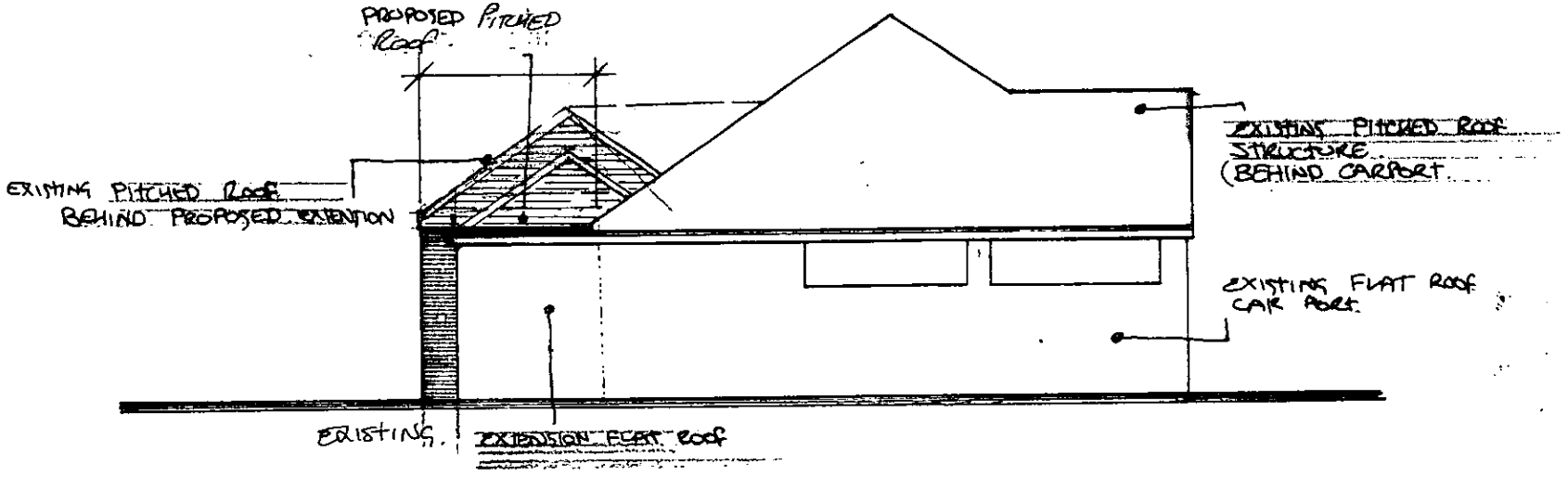

113 Butts Hill Road
Woodley Reading.

10 DEC 2002 8049



PROPOSED REAR ELEVATION (1:100) PROPOSED EXTENSION

FRONT ELEVATION. (1:100)
(ELEVATION UNAFFECTED)

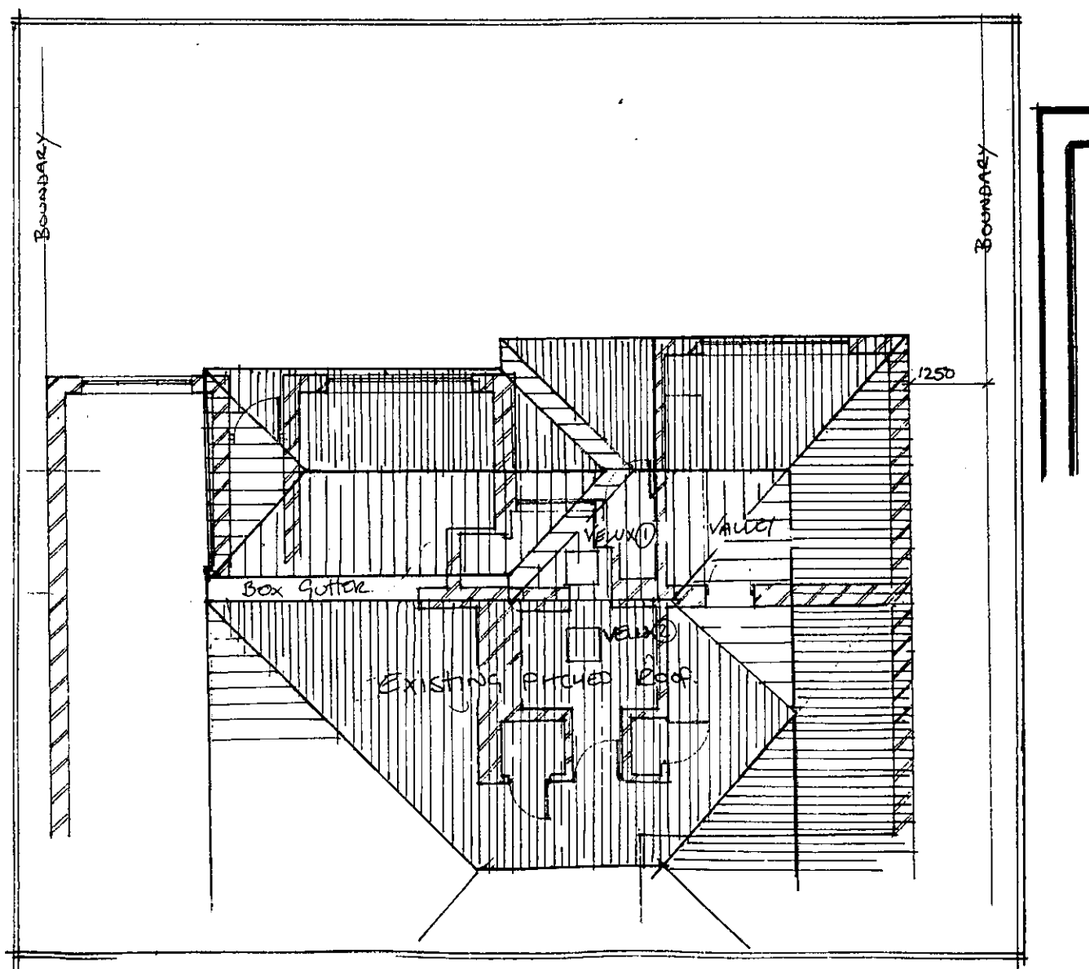

PROPOSED ROOF PLAN 1:100

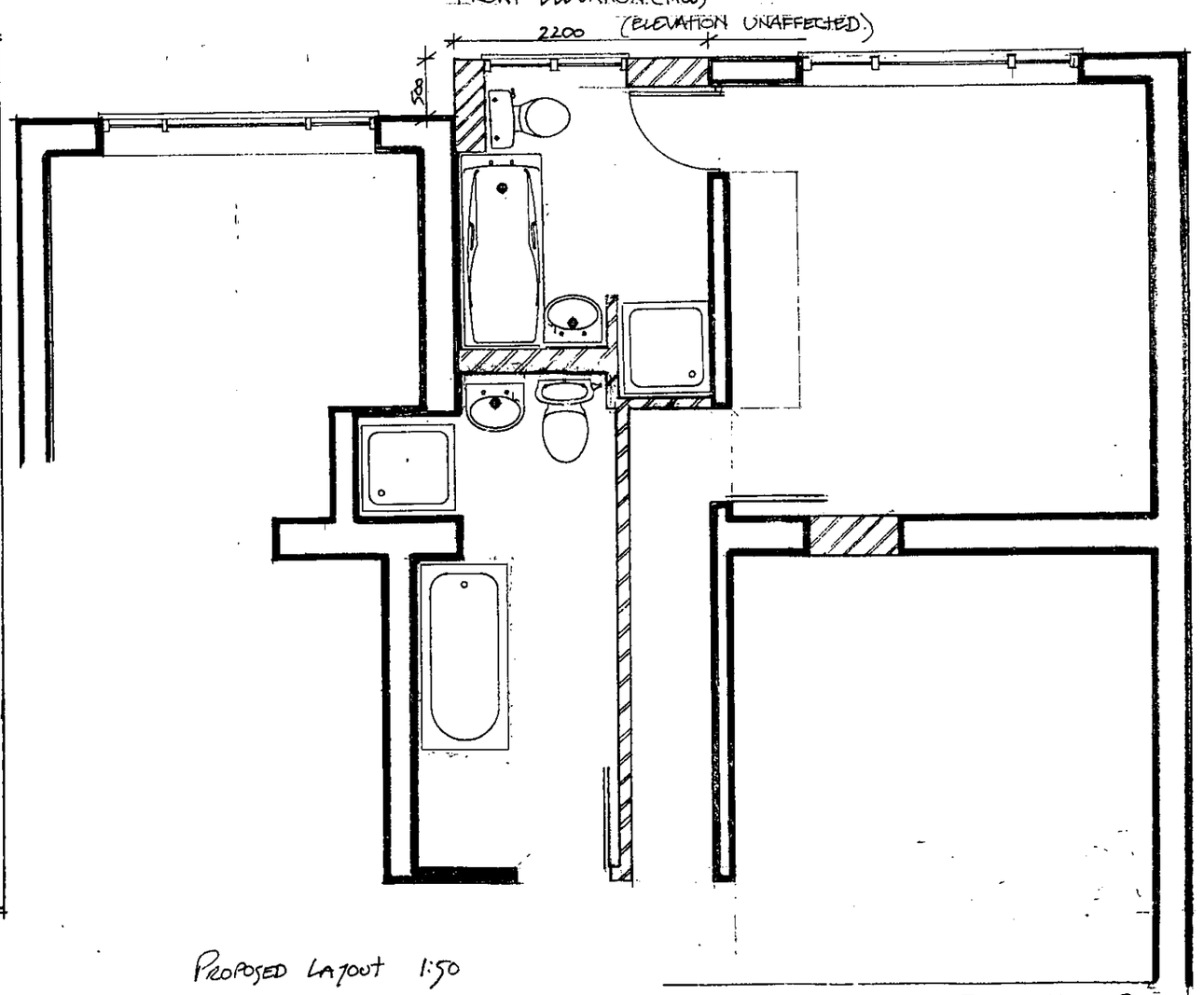

PROPOSED LAYOUT 1:50

113 BUTTS HILL ROAD
WOODLEY, READING.

18 DEC 2002 8049



LOCATION PLAN 1:2500



BLOCK PLAN 1:500

113 BUTTS HILL ROAD
WOODLEY
READING.