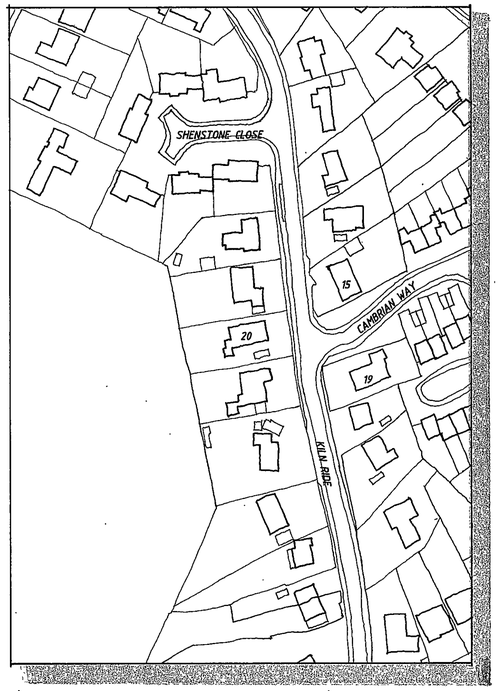

SITE LOCATION PLAN 1:1250

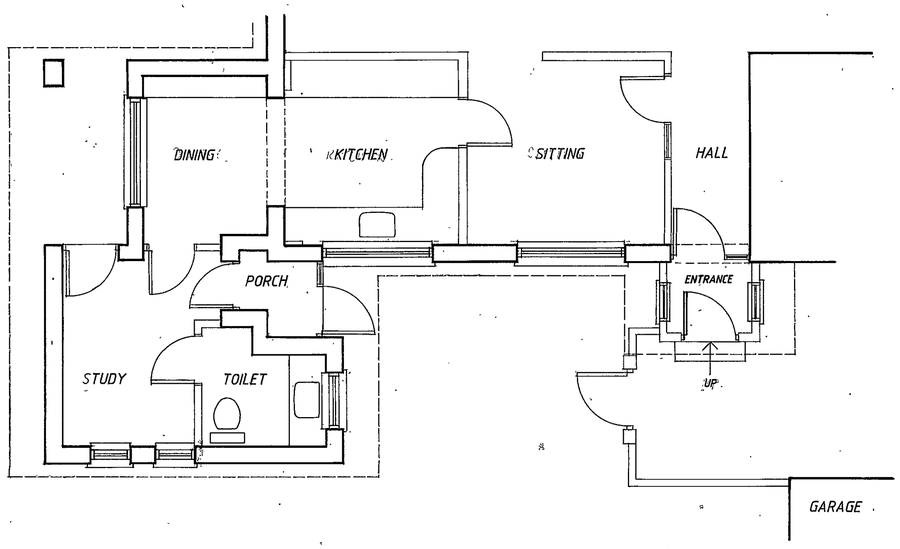

GROUND FLOOR PLAN

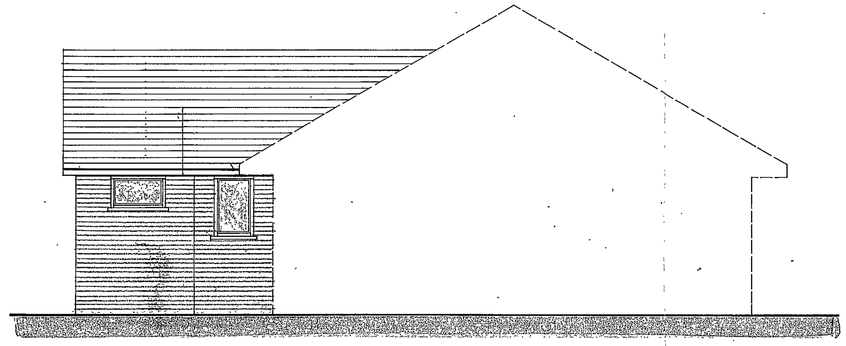

EAST ELEVATION

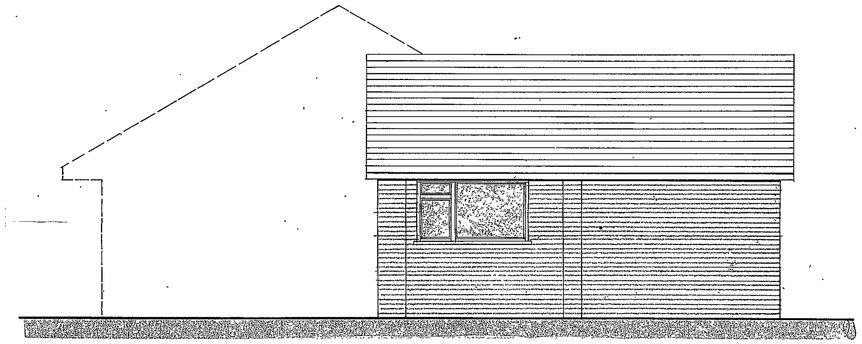

WEST ELEVATION

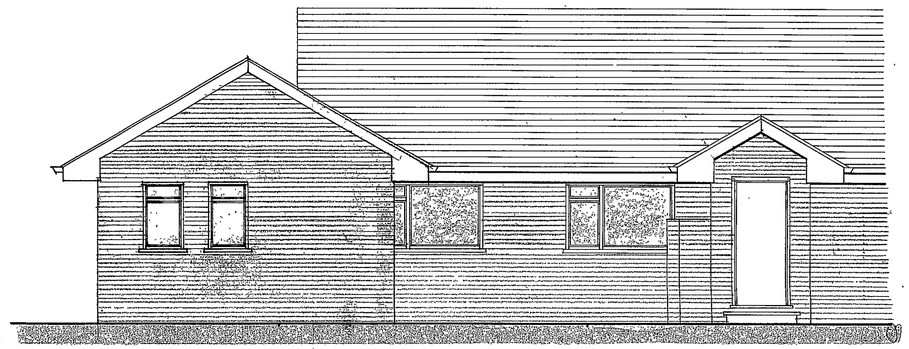

SOUTH ELEVATION

21.NOV.2002 8050

DO NOT SCALE

Any discrepancies to be referred to Izod Design.

This drawing remains the Copyright of Izod Design.

REVISIONS

Date	Description	Ref.

Izod DESIGN

Chartered Architects
Landscape Consultants

14 Milton Road Wokingham
Berkshire RG40 1DB
Telephone 0118 977 0075
Facsimile 0118 977 0057

Client

MR. DUNCAN SPENCE

Project

20 KILN RIDE
WOKINGHAM

Description

EXISTING BUILDING

Scale 1:50

Project No. 2769

Drawing No. 2

Revision Date 28.10.02

MY 443454 R

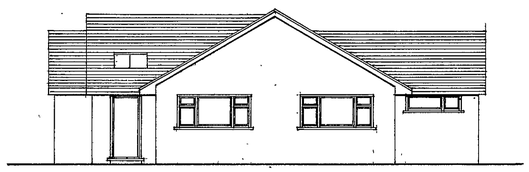

EAST ELEVATION

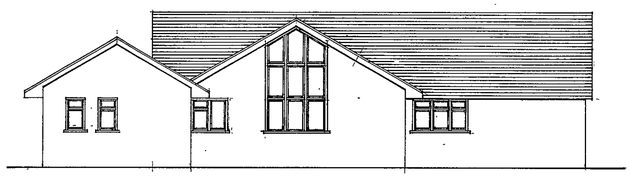

SOUTH ELEVATION

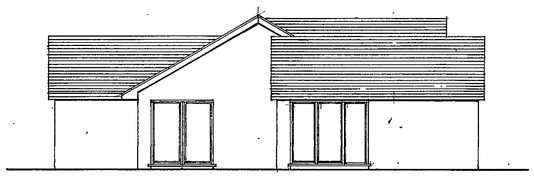

WEST ELEVATION

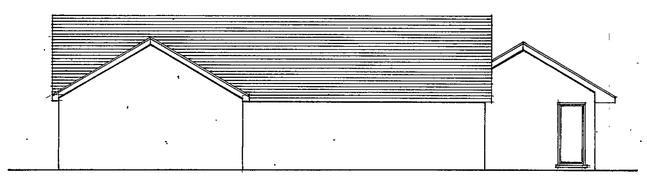

NORTH ELEVATION

GROUND FLOOR PLAN

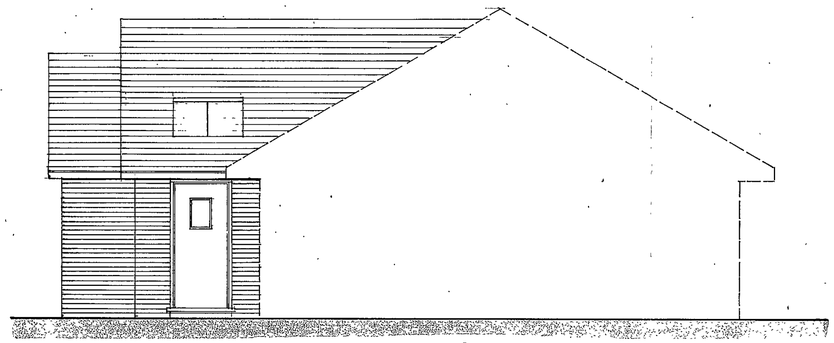

EAST ELEVATION

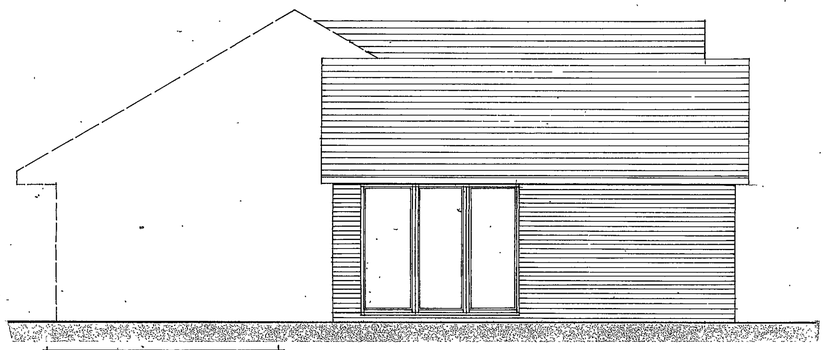

WEST ELEVATION

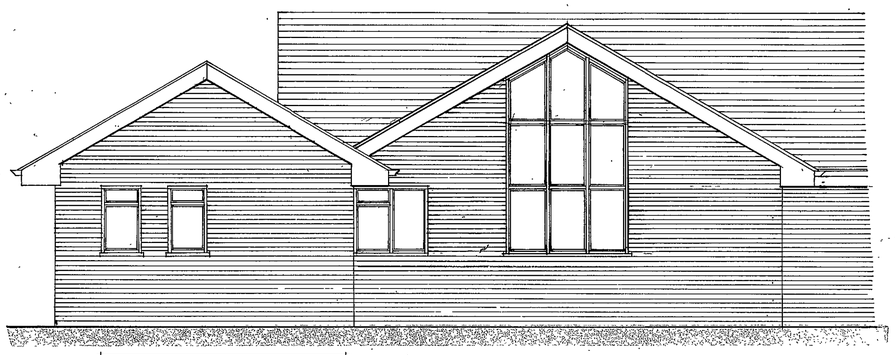

SOUTH ELEVATION

DO NOT SCALE

Any discrepancies to be referred to Izod Design.

This drawing remains the Copyright of Izod Design.

REVISIONS

Date	Description	Ref.
18.11.02	REVISED ELEVATIONS	A

APPROVED

21 NOV 2002 8050

izod DESIGN

Chartered Architects
Landscape Consultants

14 Milton Road Wokingham
Berkshire RG40 1DB
Telephone 0118 977 0075
Facsimile 0118 977 0057

Client

MR. DUNCAN SPENCE

Project

20 KILN RIDE
WOKINGHAM

Description

PROPOSED ALTERATIONS AND EXTENSIONS

Scale 1 : 50 1 : 100

Project No. 2769

Drawing No. 3

Revision A Date 12 NOV 02

MY 443454 R

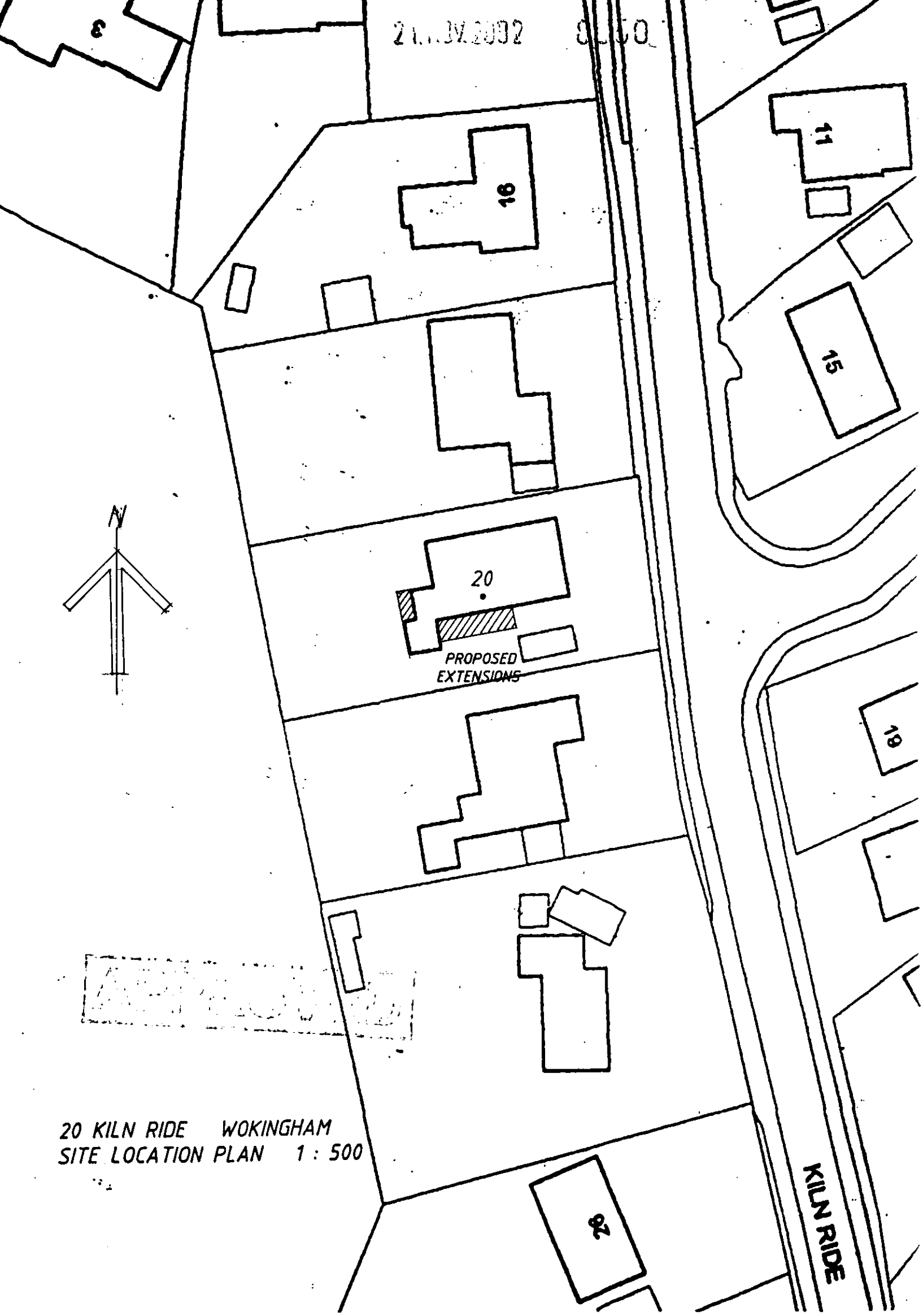

20 KILN RIDE WOKINGHAM
SITE LOCATION PLAN 1 : 500

21.NOV.2002 8C50

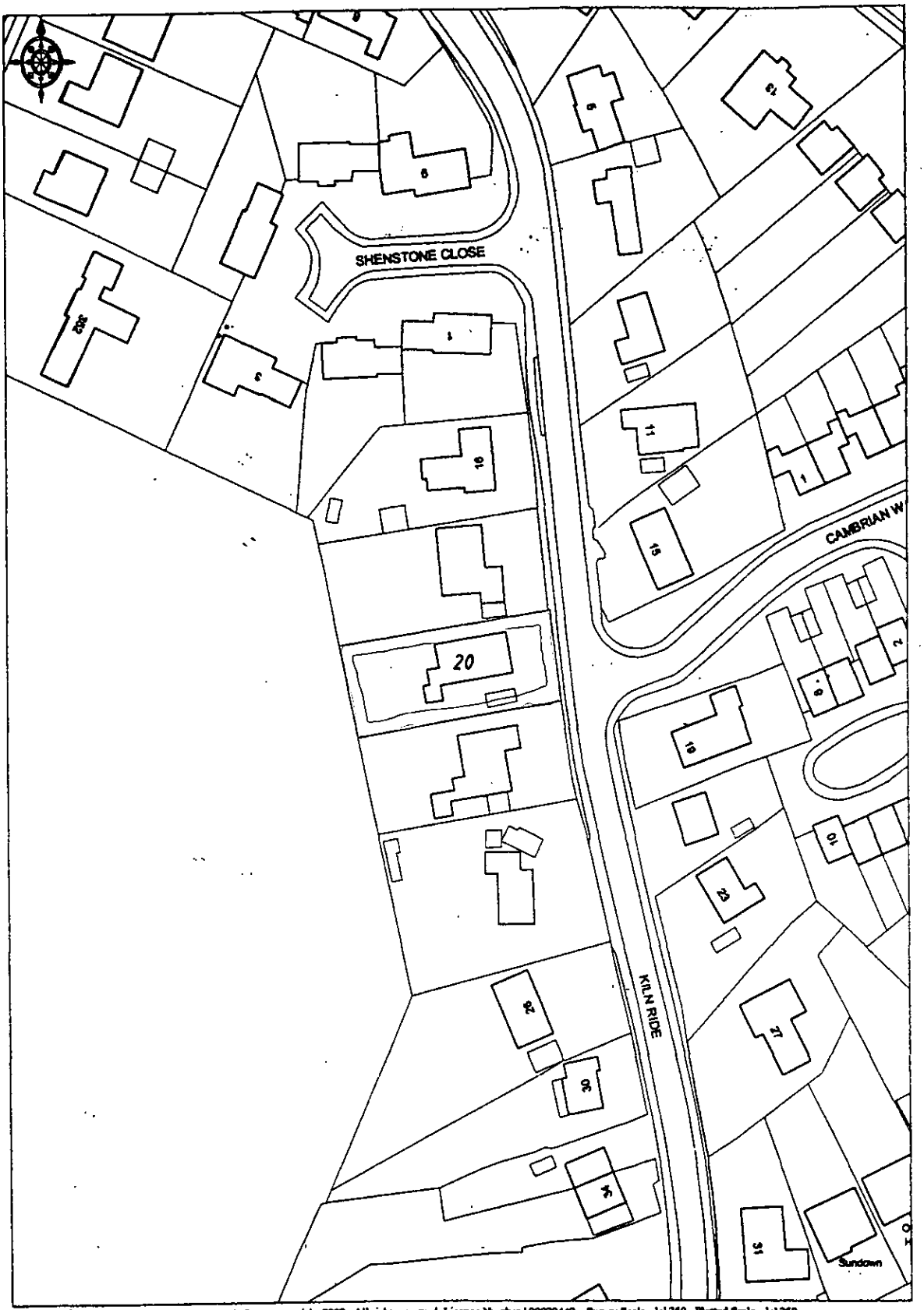

© Crown copyright 2002. All rights reserved. Licence Number 100020449. Survey Scale - 1:1250 Plotted Scale - 1:1250

Ordnance Survey

20 KILN RIDE WOKINGHAM
SITE LOCATION PLAN 1 : 1250

21.NOV.2002 8:50

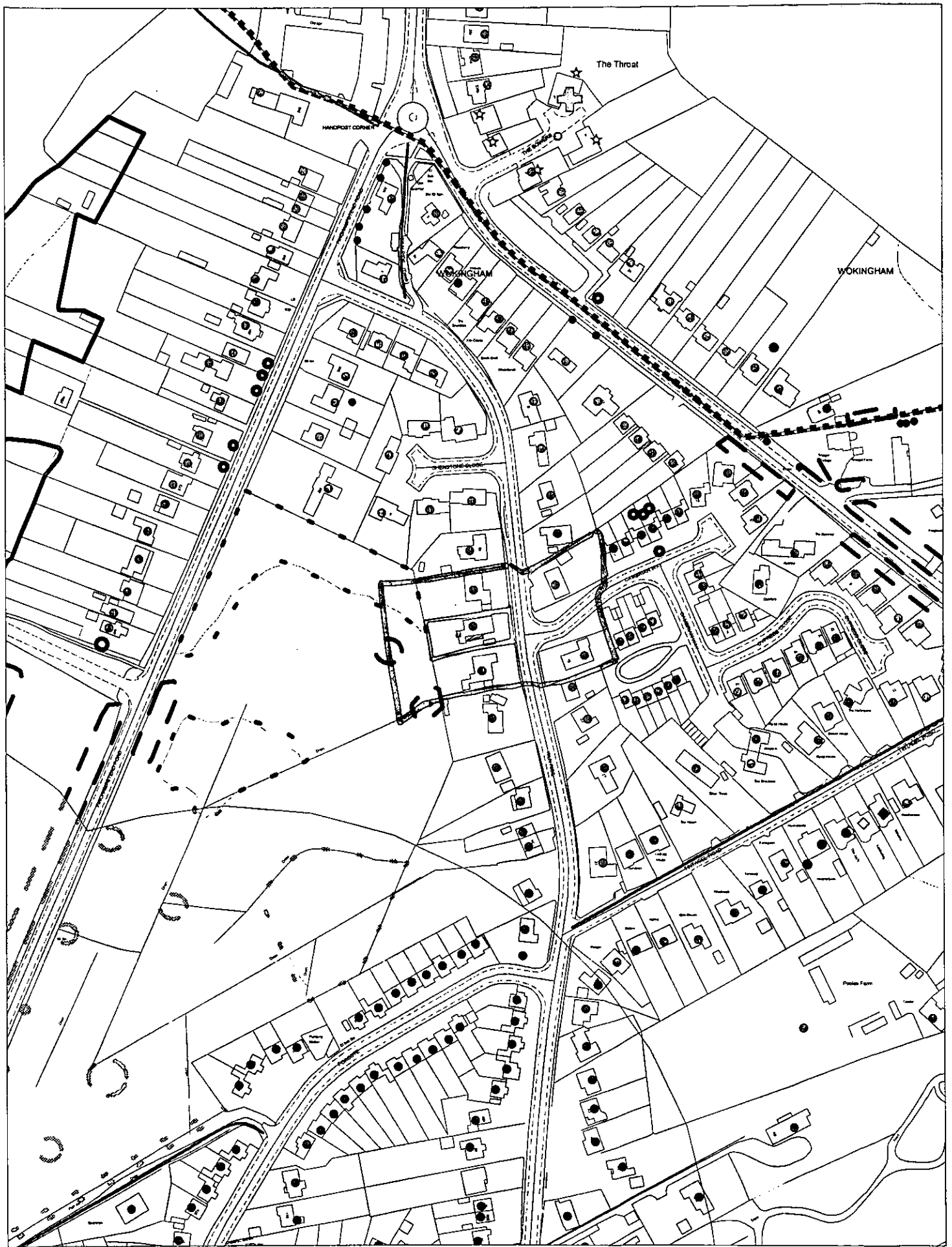

This map is based upon Ordnance Survey material with the permission of Ordnance Survey on behalf of the Controller of HMSO. © Crown Copyright.
Unauthorised reproduction infringes Crown Copyright and may lead to prosecution or civil proceedings.Wokingham District Council Licence LA086134

Development Control,Wokingham District Council.
25 November 2002

Scale: 1 : 2500

N
W E
S