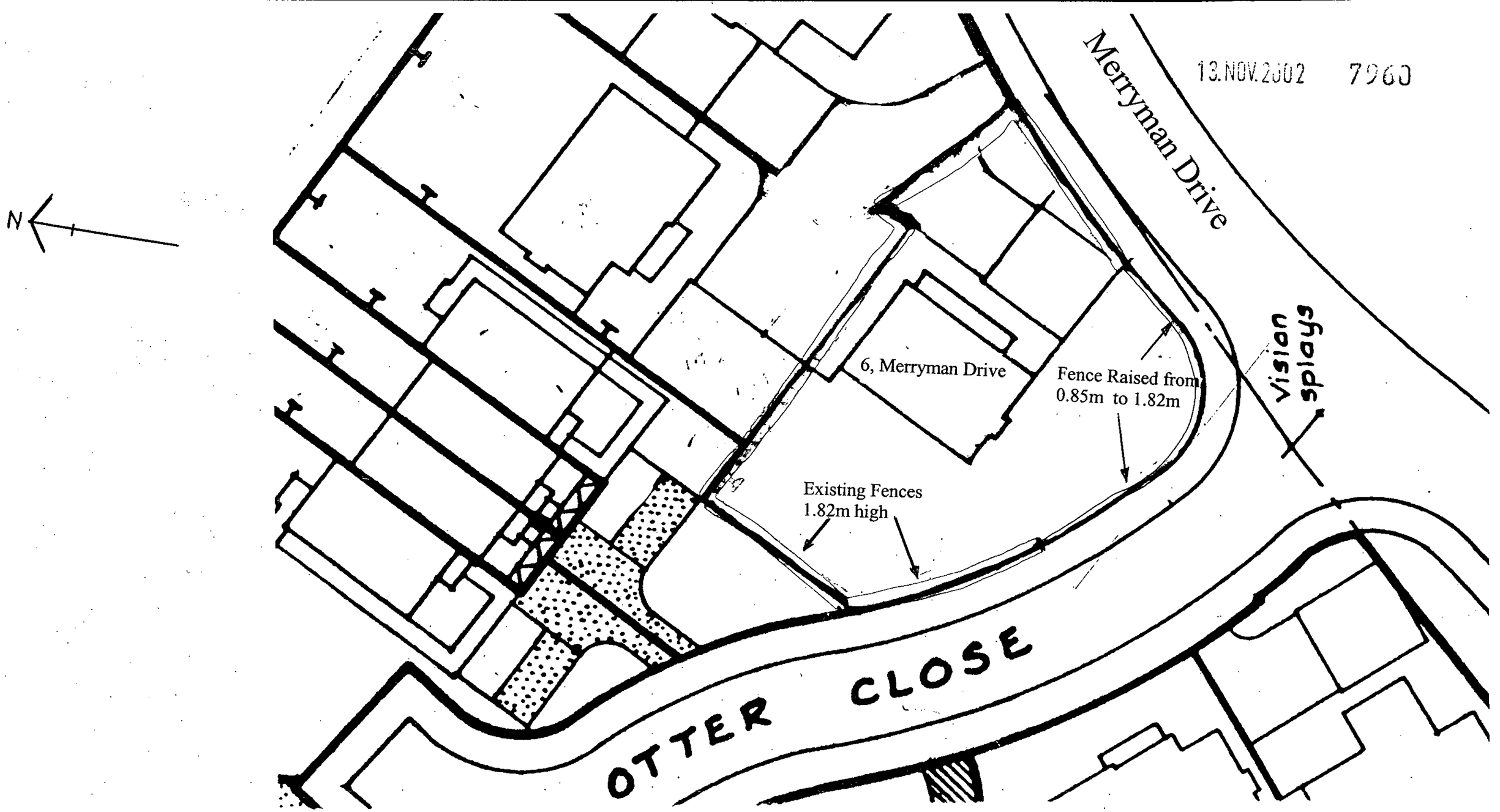

APPROVED

6 , Merryman Drive, Crowthorne Berkshire, RG45 6TW

Drg No: SJC 001. Scale 1:200. Date 11 November 02

13.NOV.2002 7960

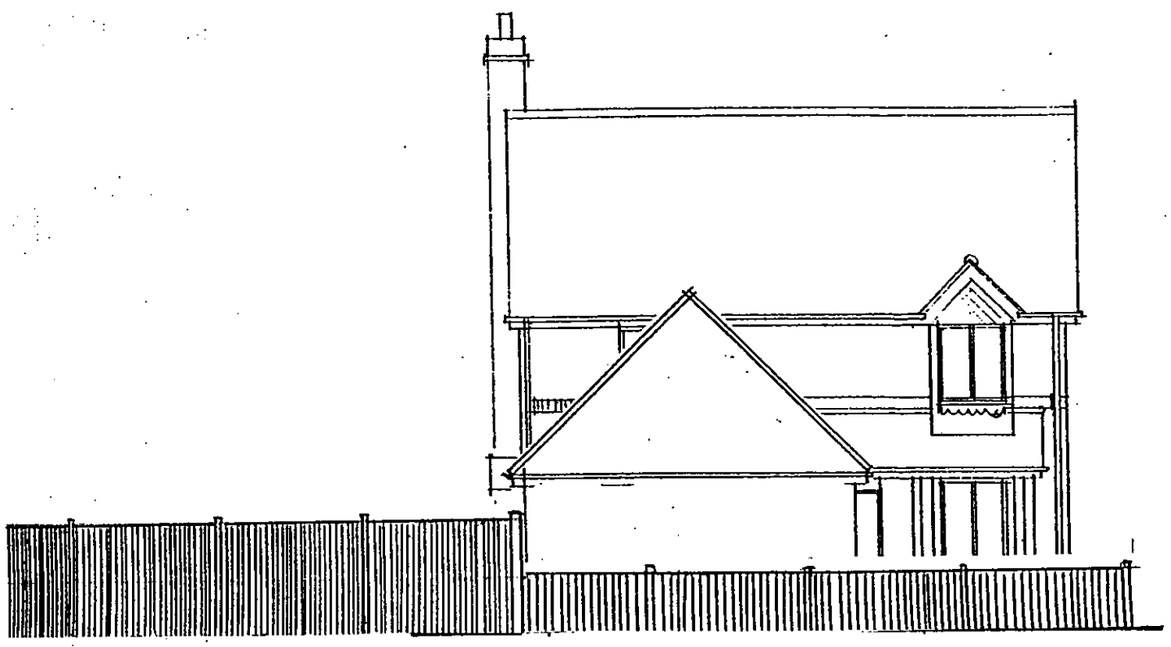

FRONT ELEVATION (SE)

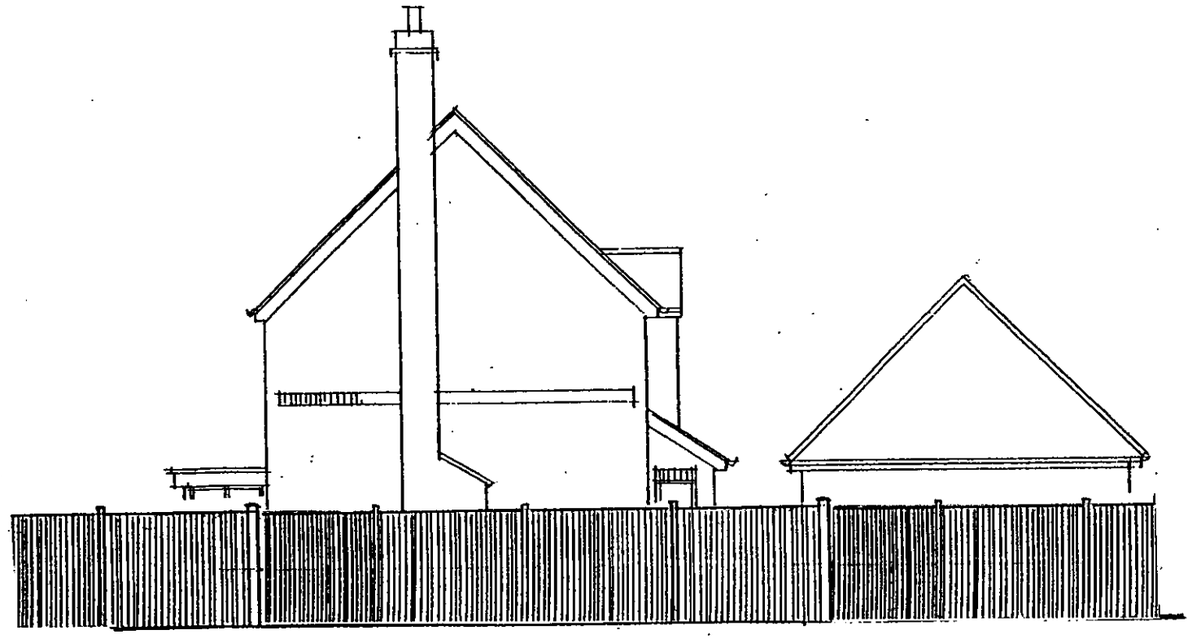

SIDE ELEVATION (SW)

APPROVED

6 , Merryman Drive, Crowthorne Berkshire, RG45 6TW

Elevations: State after changes made

Drg No: SJC 003. Scale 1:100. Date 11 November 02

13.NOV.2002 7:00

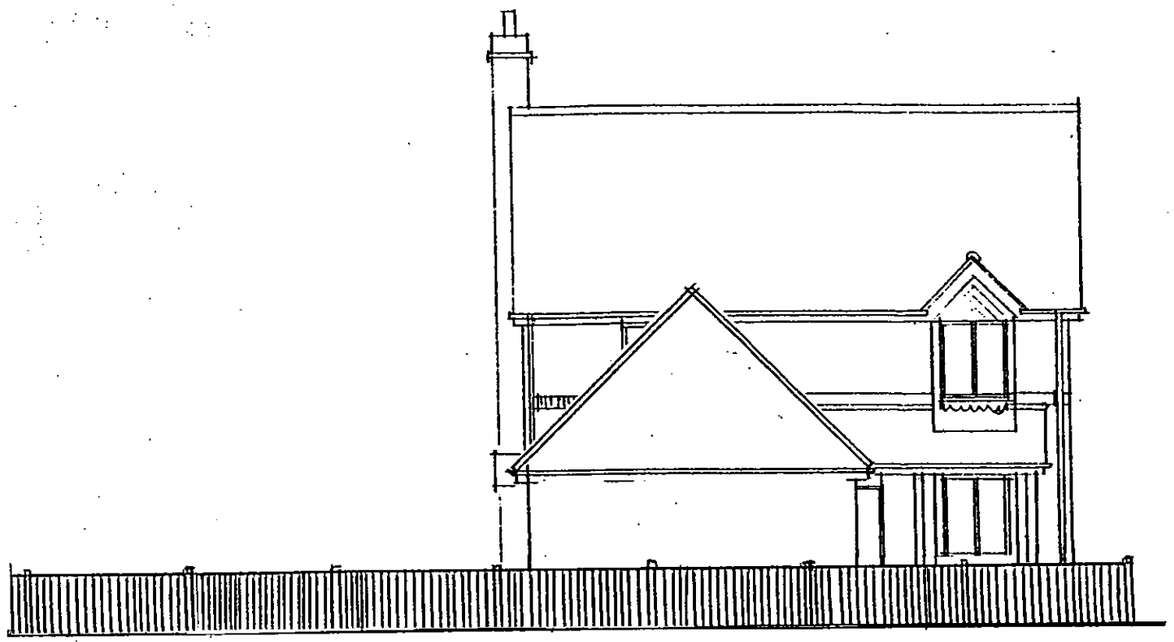

FRONT ELEVATION (SE)

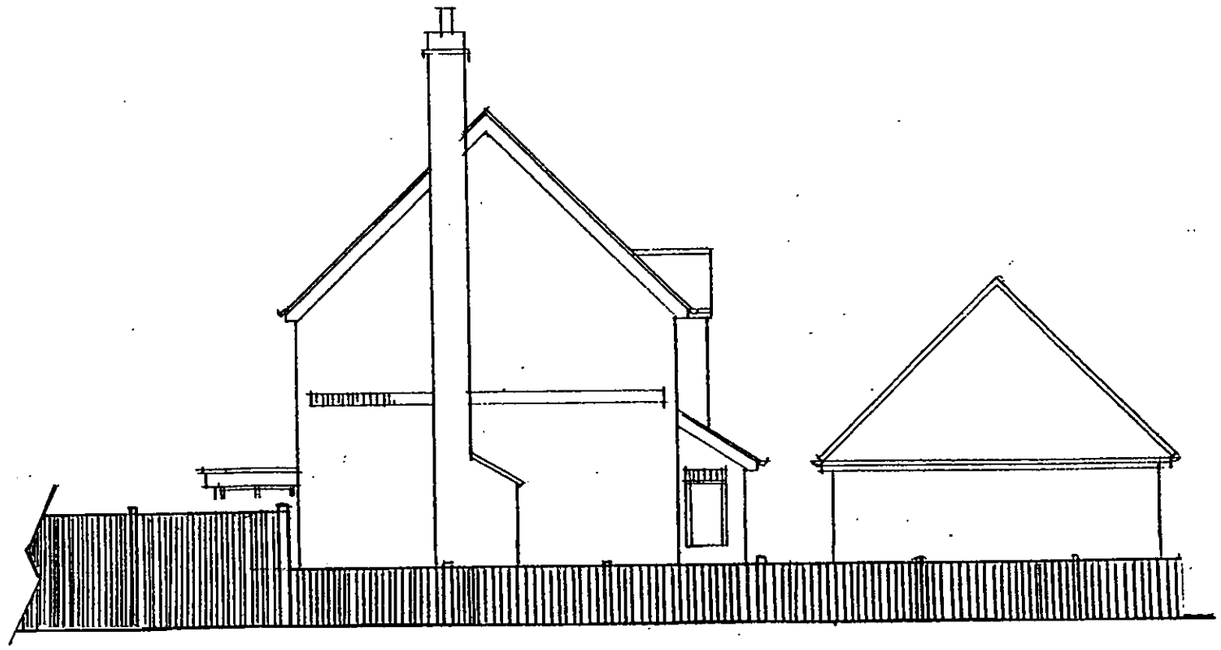

SIDE ELEVATION (SW)

6 , Merryman Drive, Crowthorne Berkshire, RG45 6TW

Elevations: State prior to Change

Drg No: SJC 002. Scale 1:100. Date 11 November 02

13.NOV.2002 7960

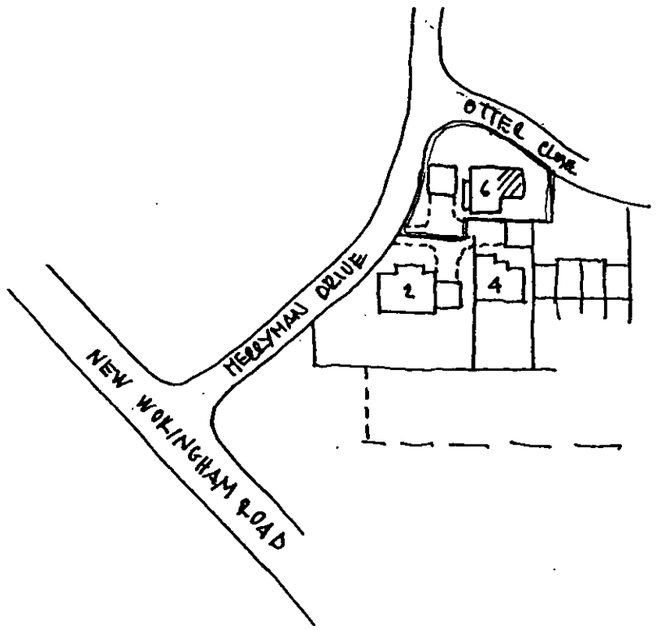

LOCATION PLAN 1:1250

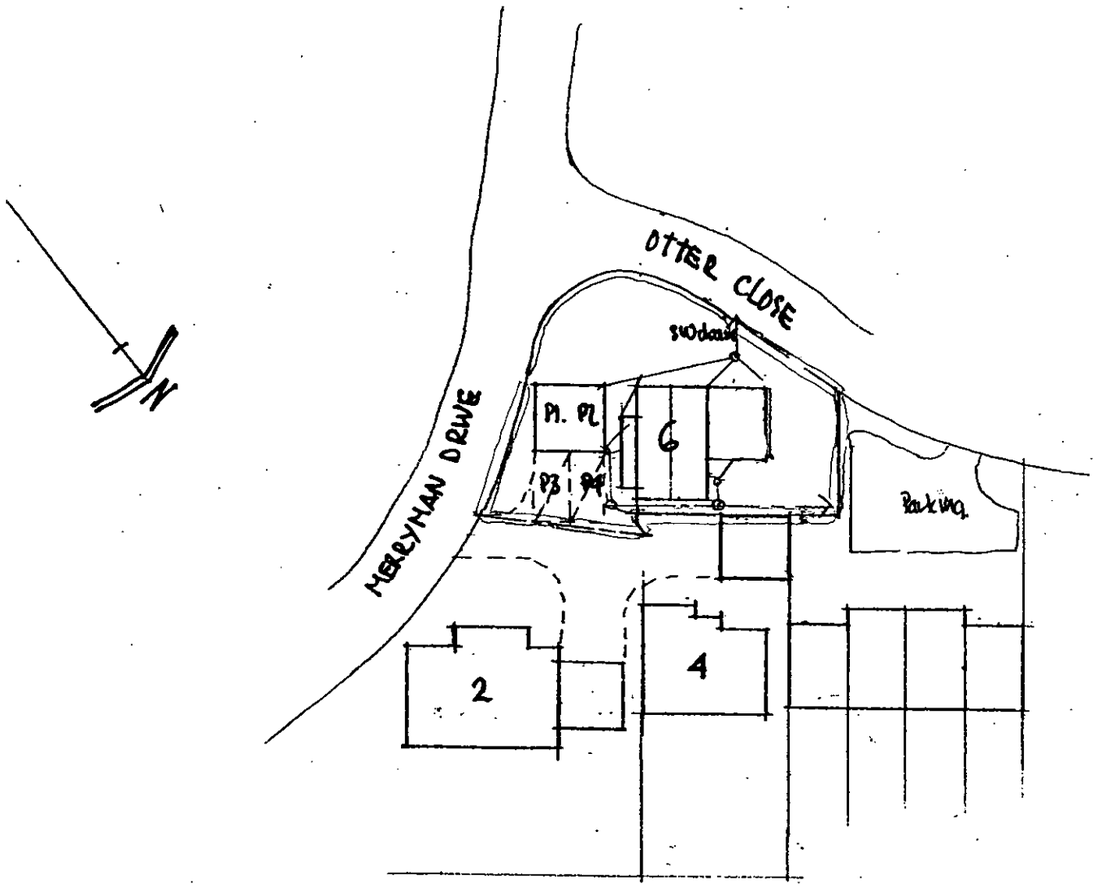

BLOCK PLAN 1:500

APPROVED

6, MERRYMAN DRIVE, CROWTHORNE, BERKSHIRE, RG45 6TW

ROGER PRING & SONS.
ARCHITECTURAL & SURVEYING CONSULTANTS
278, Nine Mile Ride, Finchampstead, Wokingham, Berkshire, RG40 3NT.
Telephone no.; 0118 973 3502. Facsimile no.; 0118 973 6290.

DRG. NO. 01/386/01 SCALE. As shown DATE JAN. 02
Revisions;

13 NOV 2002 7960



This map is based upon Ordnance Survey material with the permission of Ordnance Survey on behalf of the Controller of HMSO. © Crown Copyright.
Unauthorised reproduction infringes Crown Copyright and may lead to prosecution or civil proceedings.Wokingham District Council Licence LA086134

Development Control,Wokingham District Council.
19 November 2002

Scale: 1 : 1250

N
W E
S