13.NOV.2002 7984



This map is based upon Ordnance Survey material with the permission of Ordnance Survey on behalf of the Controller of HMSO. © Crown Copyright. Unauthorised reproduction infringes Crown Copyright and may lead to prosecution or civil proceedings. Wokingham District Council Licence LA066134

Development Control, Wokingham District Council.
19 November 2002

Scale: 1 : 1250

N
W E
S

Ordnance Survey®

Superplan®

13.NOV.2002 7984

Planning Extract - 1

Site-centred

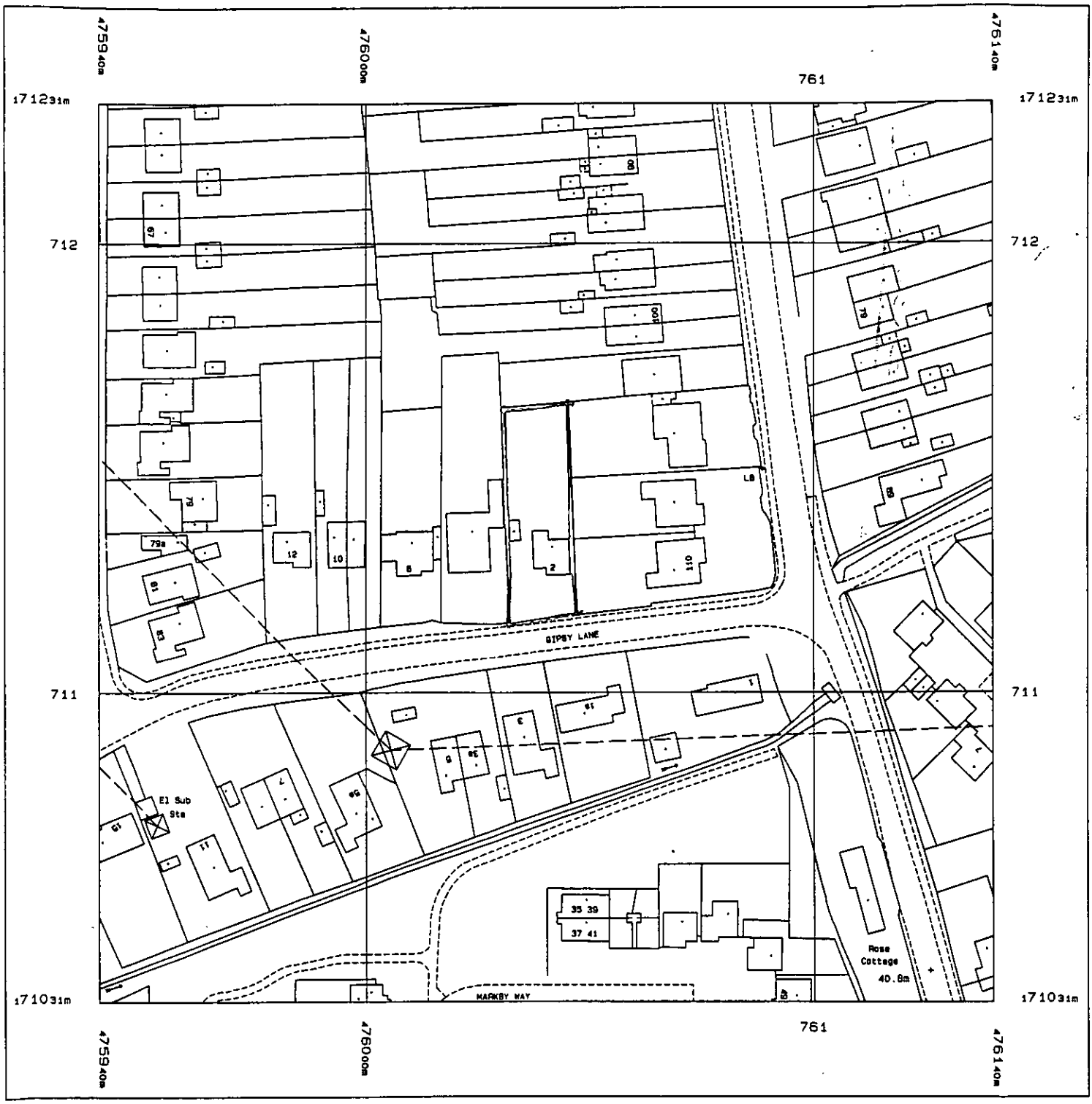

Produced 08 Nov 2002 from Ordnance Survey digital data and incorporating surveyed revision available at this date. © Crown Copyright 2002.

Reproduction in whole or in part is prohibited without the prior permission of Ordnance Survey.

Ordnance Survey, the OS symbol and Superplan are registered trade marks of Ordnance Survey, the national mapping agency of Great Britain.

Scale 1: 1250

National Grid sheet reference at centre of this Superplan: SU7671SW

The representation of a road, track or path is no evidence of a right of way.

This Superplan product does not contain all recorded map information.

Centre Coordinates: 476040 171131

Site Plan 1:500

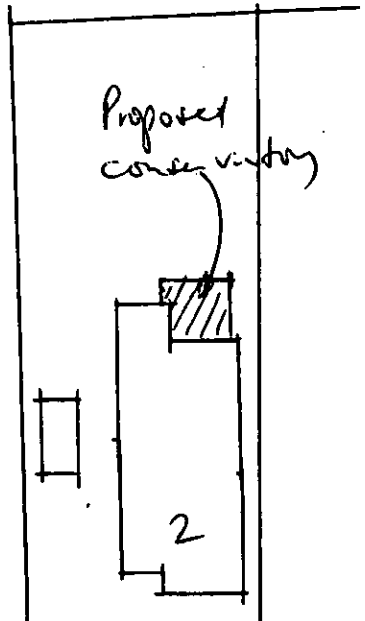

2, Gypsy Lane, Earley, Reading RG6 7HA

Drg. No. GL/5587/01

A1 DESIGN
Architectural Services
185,Worting Road
Basingstoke,Hants.RG22 6NR
01256 350613 Mobile 0831 578795

13.NOV.2002 7964

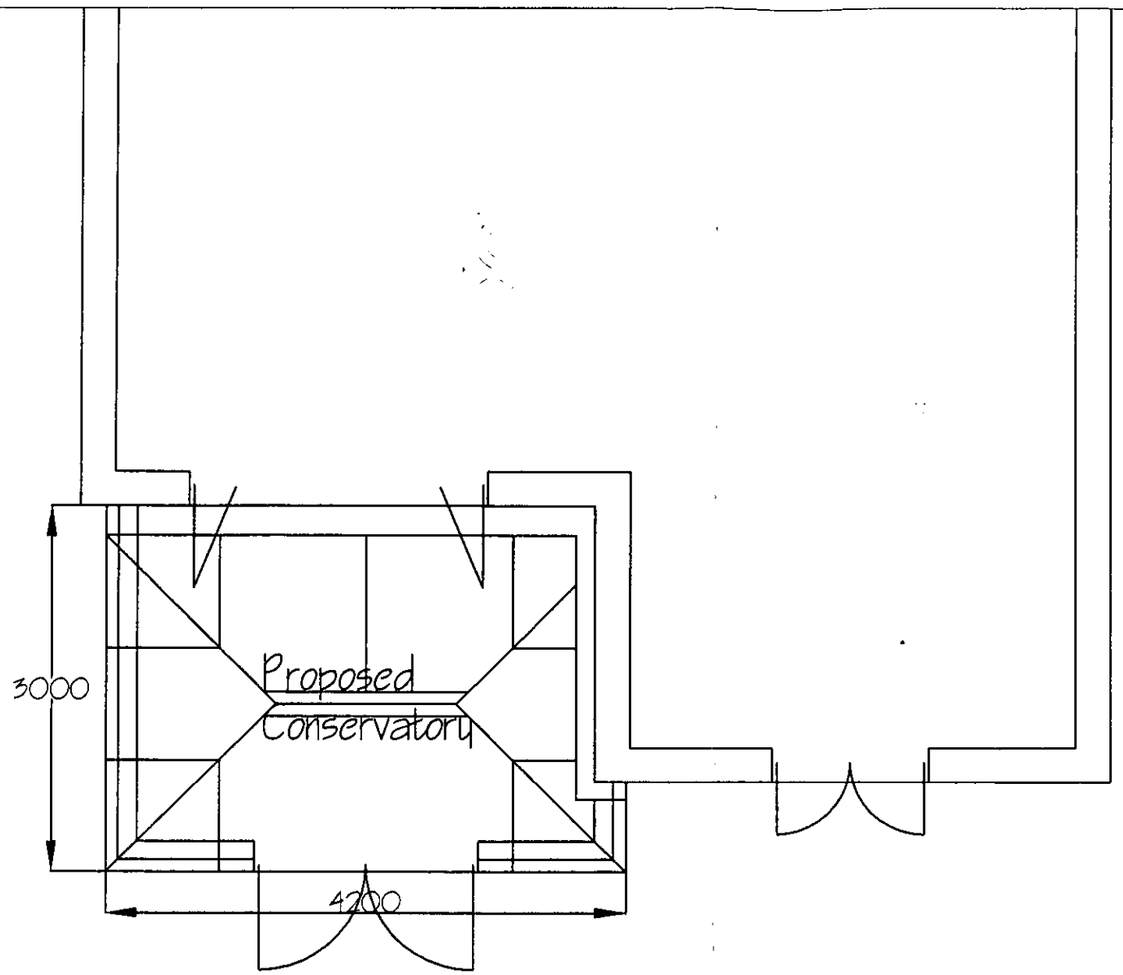

Plan 1:50

Drg. No. GL/558/02

Client. Mr Baker
2, Gypsy Lane Earley.

A1 DESIGN
Architectural Services
185,Worting Road
Basingstoke,Hants.RG22 6NR
01256 350613 Mobile 07831 578795

13.NOV.2002 7964

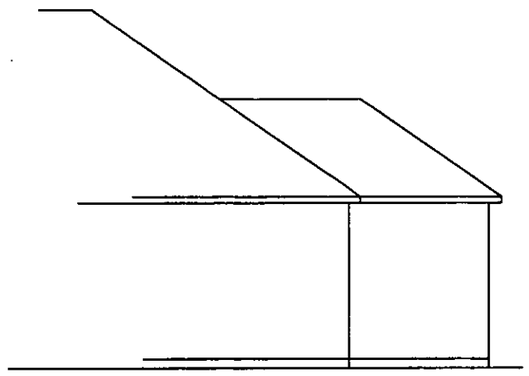

Side Elevation
Existing 1:100

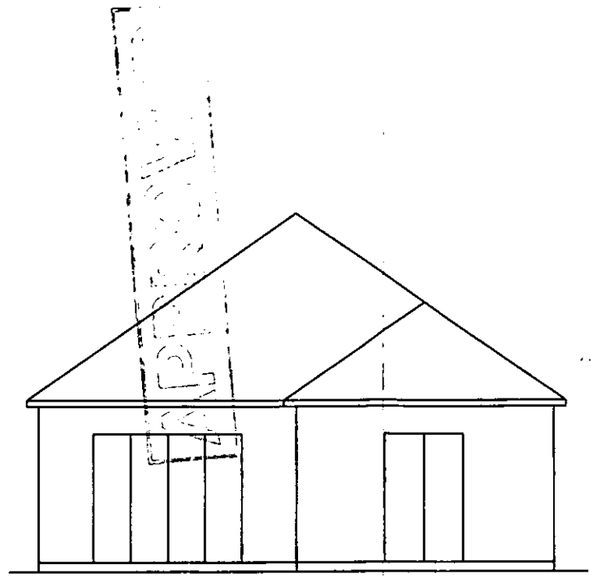

Rear Elevation

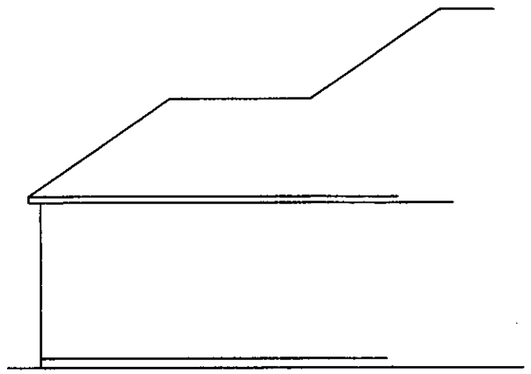

Side Elevation

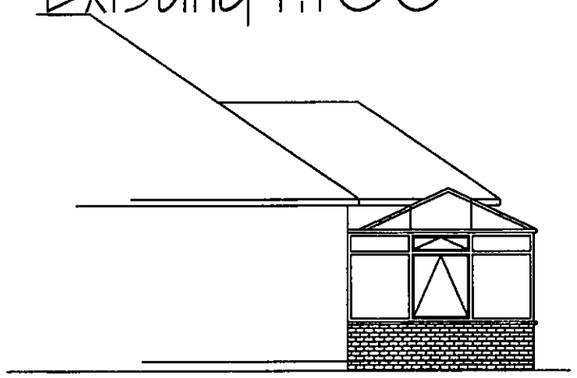

Side Elevation
Proposed 1:100

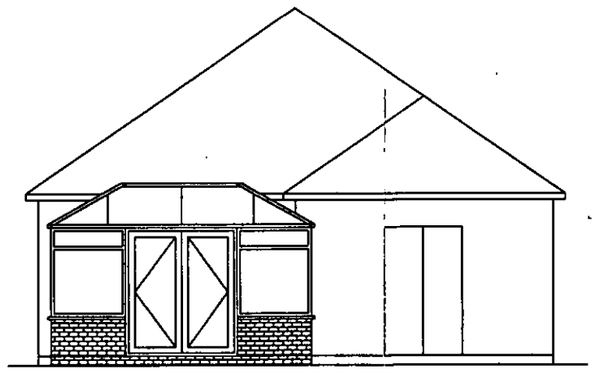

Rear Elevation

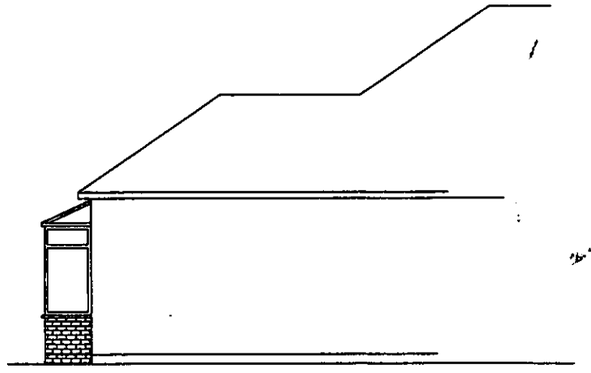

Side Elevation

Drg. No. GL/558/03

Client. Mr Baker
2, Gypsy Lane Earley.

A1 DESIGN
Architectural Services
185,Worting Road
Basingstoke,Hants.RG22 6NR
01256 350613 Mobile 07831 578795