

Proposes Front

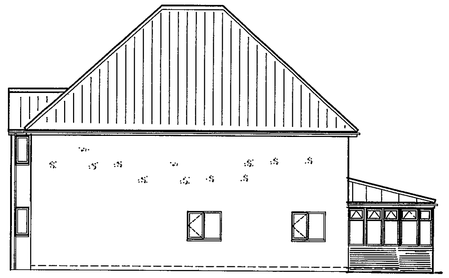

Proposed Side



Proposed Rear

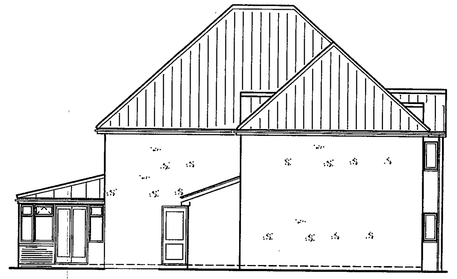

Proposed Side



Existing Front

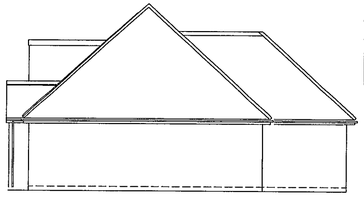

Existing Side

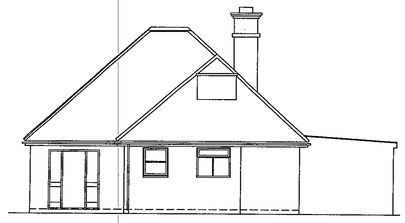

Existing Rear

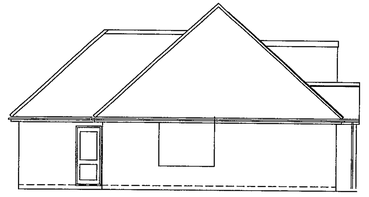

Existing Side

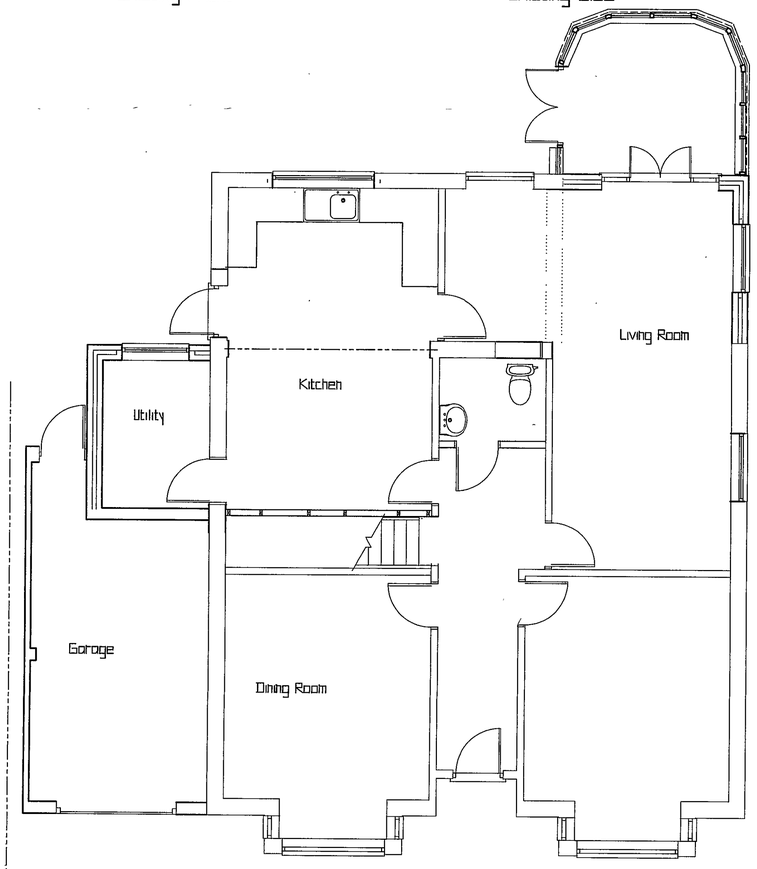

Ground Floor

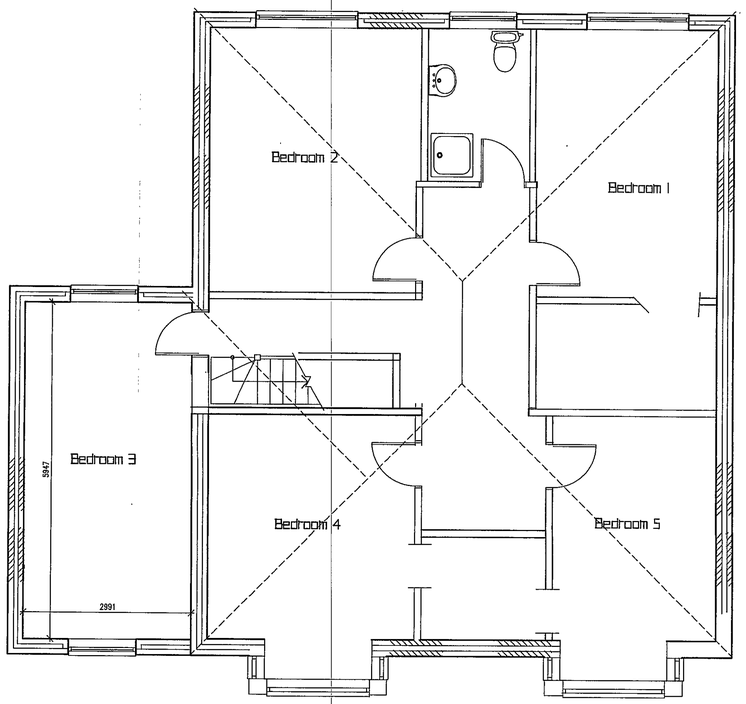

First Floor

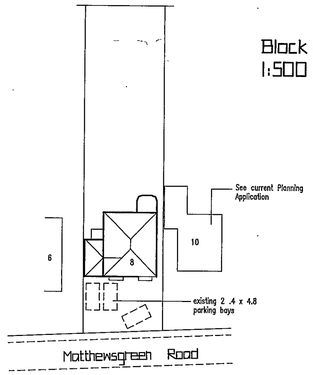

Block Plan
1:500

REVISED PLAN F/2002/7986

REVISIONS

Rev.	Description	Date
A	Roof & general alts	19/10/2002
B	Plot update	23/10/2002
C	Elevation update	27/11/2002
D	Elevation clarification	28/1/2002

PLANNING SERVICES | HPT
POL | TLS
DC | SNF
APP
CS

06 FEB 2003

JOB TITLE
Mr & Mrs Reece
8 Matthewsgreen Road

APPROVED

TITLE
Roof alterations & Extension

SCALE 1:50 1:100 | DATE June 2002 | DRAWING No. Reec:01 D



Proposes Front

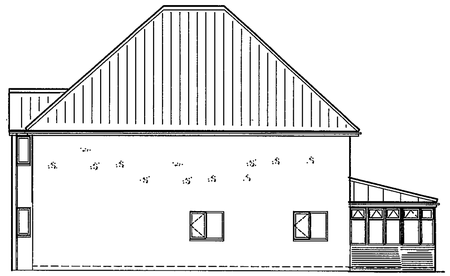

Proposed Side

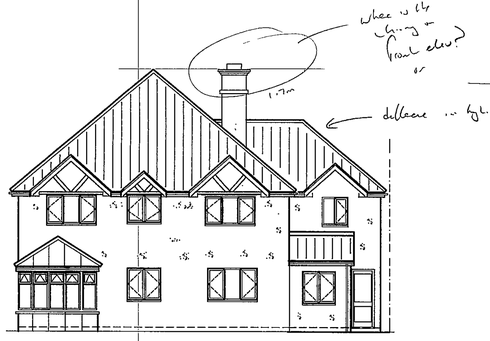

Proposed Rear

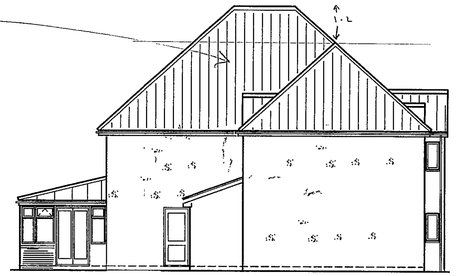

Proposed Side



Existing Front

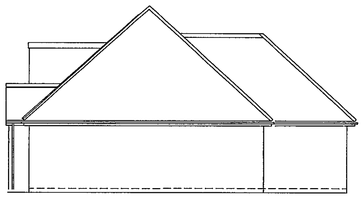

Existing Side



Existing Rear

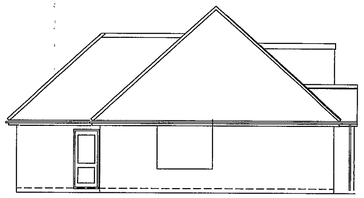

Existing Side

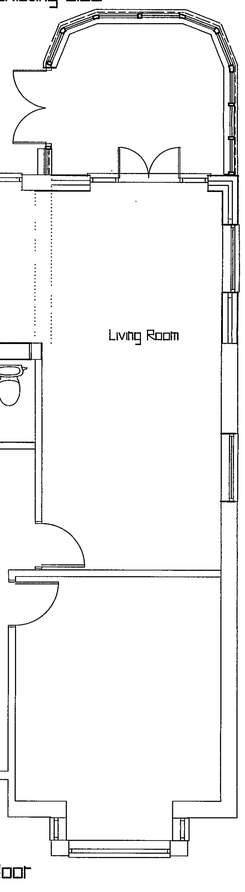

Ground Floor

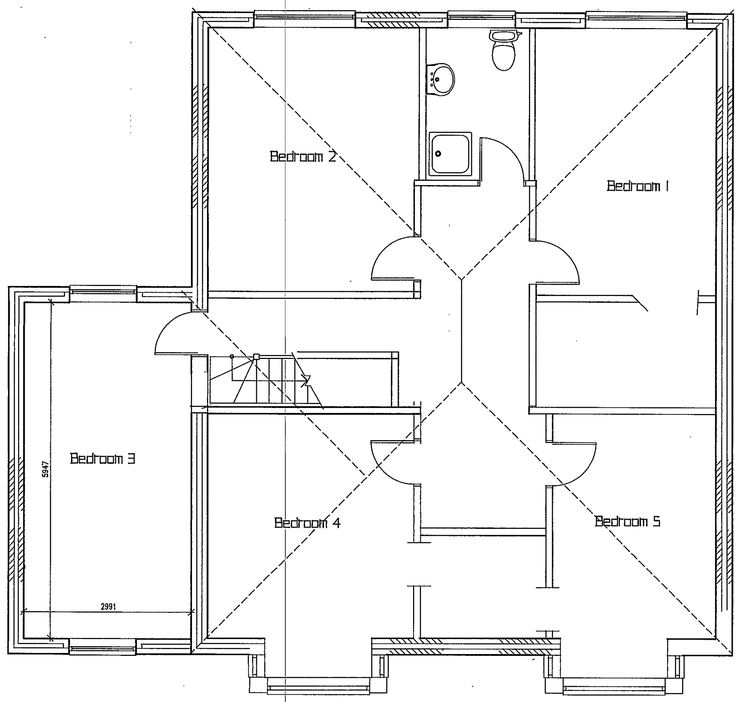

First Floor

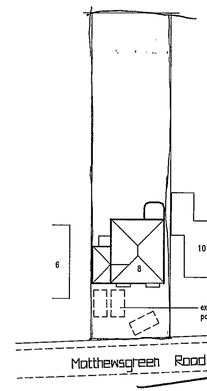

Block Plan
1:500

7986

SUPERSEDED

REVISIONS

Rev.	Description	Date
A	Roof & general alts	19/10/2002
B	Plot update	23/10/2002
C	Elevation update	27/11/2002

JOB TITLE

Mr & Mrs Reece
8 Matthewsgreen Road

TITLE

Roof alterations & Extension

SCALE	DATE	DRAWING No.
1:50 1:100	June 2002	Reec:01 C

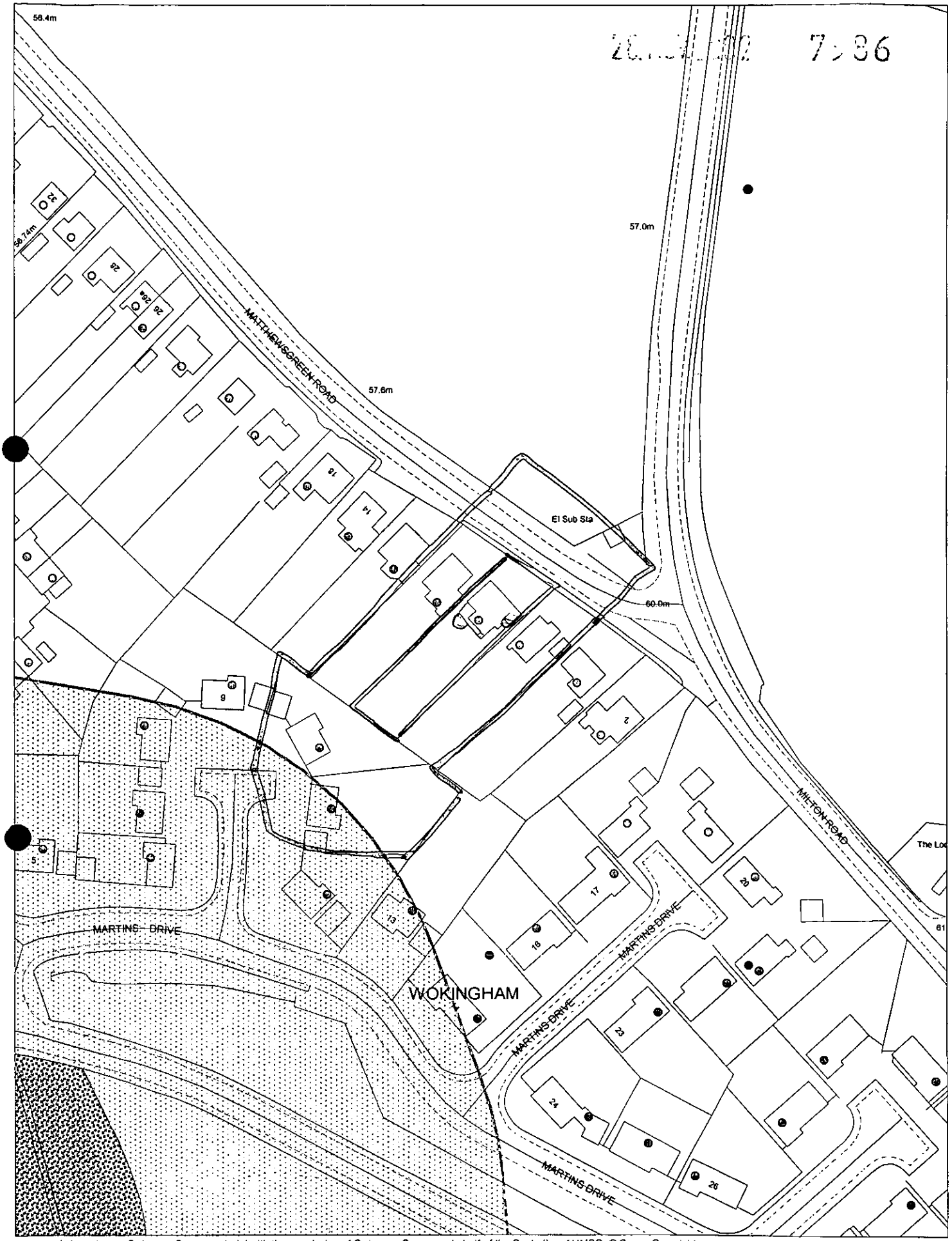

This map is based upon Ordnance Survey material with the permission of Ordnance Survey on behalf of the Controller of HMSO. © Crown Copyright. Unauthorised reproduction infringes Crown Copyright and may lead to prosecution or civil proceedings.Wokingham District Council Licence LA086134

Development Control,Wokingham District Council.
18 November 2002

Scale: 1 : 1250

N
W E
S

THE FOLLOWING SCANNED IMAGES ARE DOCUMENTS OF BAD QUALITY OR ARE PHOTOCOPIES.



FOR THIS REASON THEY MAY APPEAR UNREADABLE ON SCREEN

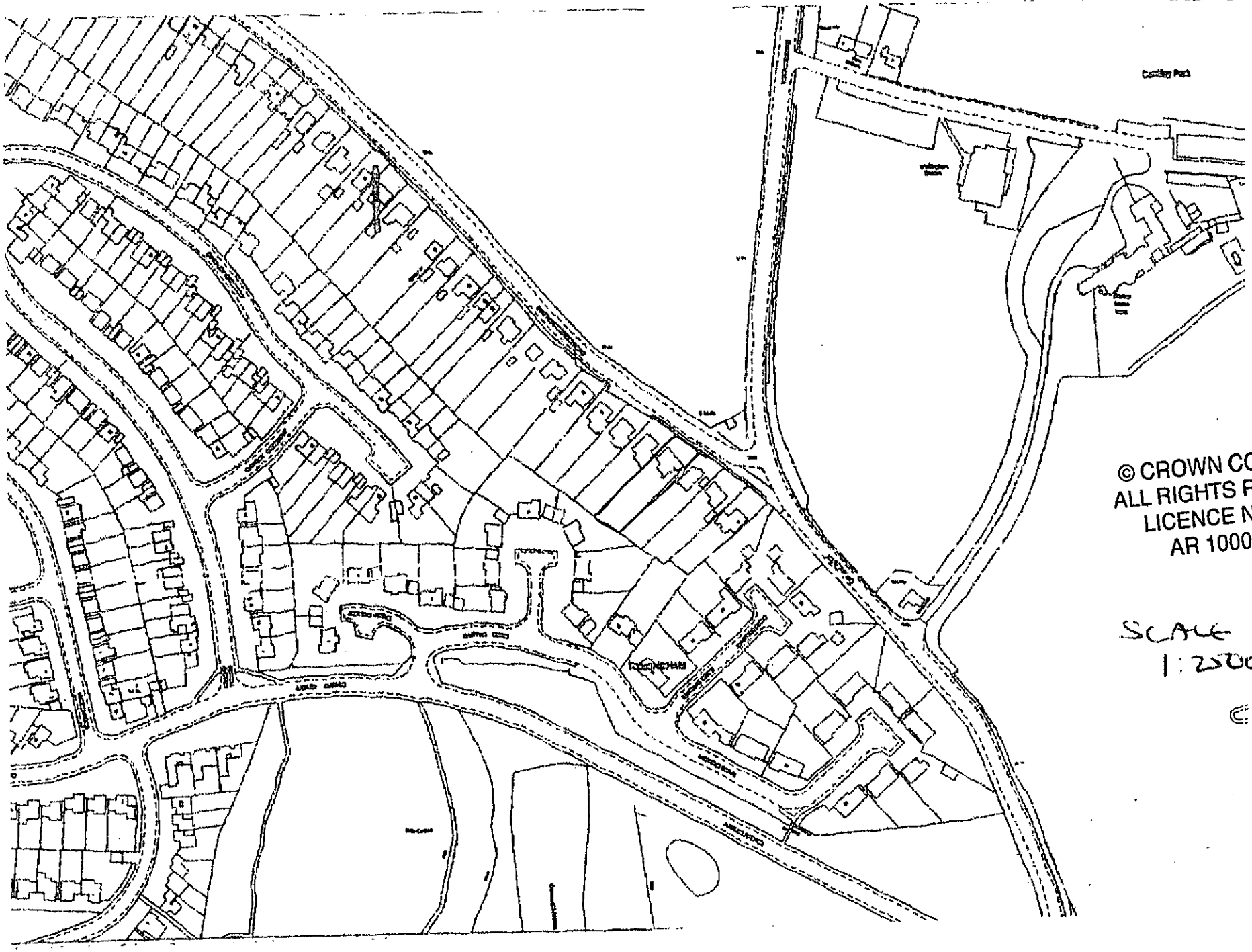

© CROWN COPYRIGHT
ALL RIGHTS RESERVED
LICENCE NUMBER
AR 100035940

SCALE
1:2500

N

7986

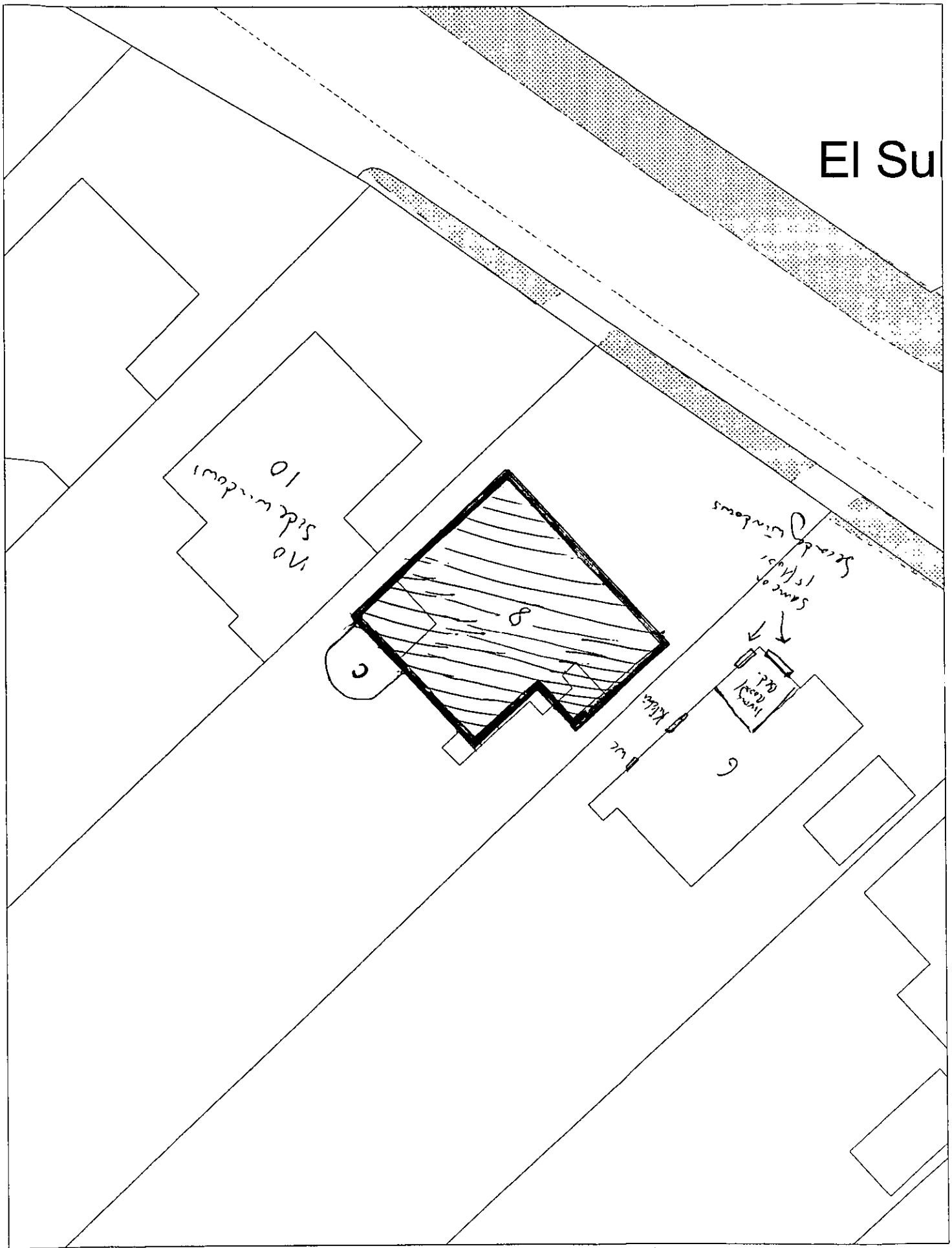

This map is based upon Ordnance Survey material with the permission of Ordnance Survey on behalf of the Controller of HMSO. © Crown Copyright.
Unauthorised reproduction infringes Crown Copyright and may lead to prosecution or civil proceedings.Wokingham District Council Licence LA086134

Central Support,Wokingham District Council.
15 January 2003

Scale: 1 : 250

N
W E
S