06. NOV. 2002 7966



REAR.



FRONT.

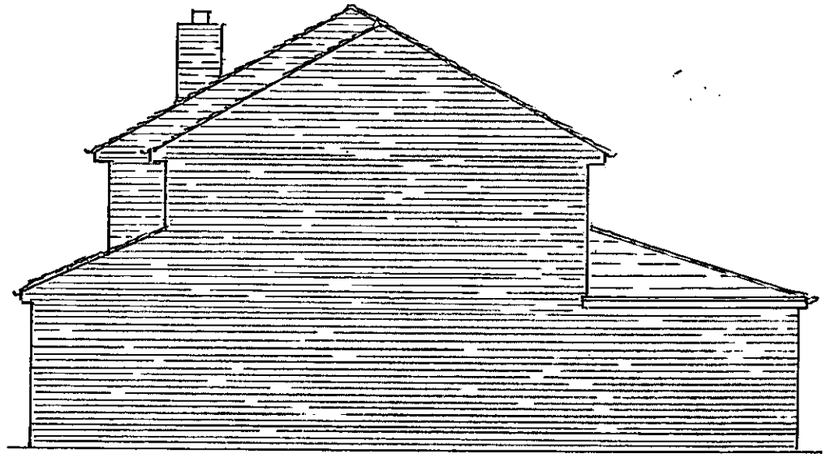

RIGHT FLANK.

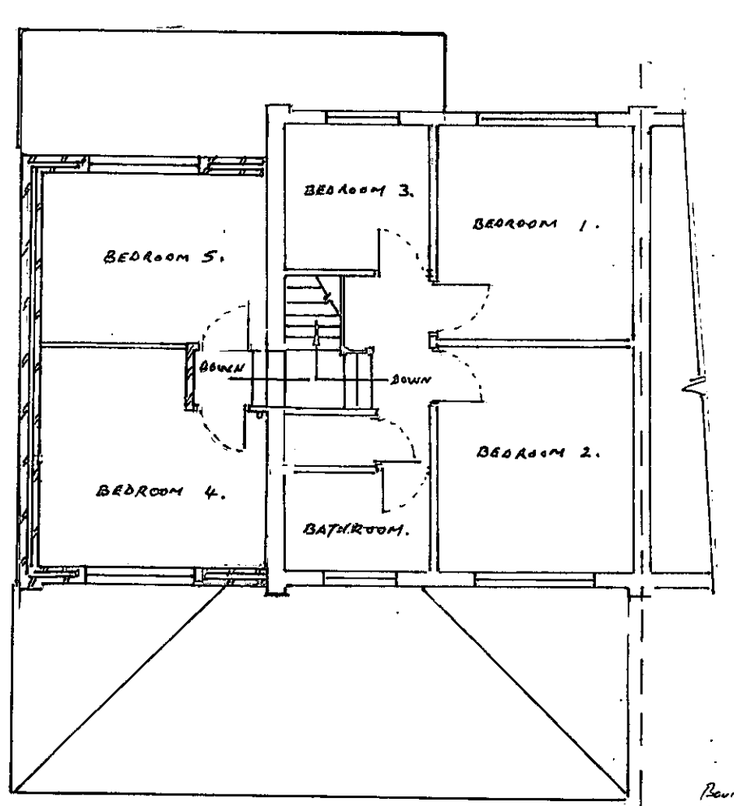

FIRST FLOOR.

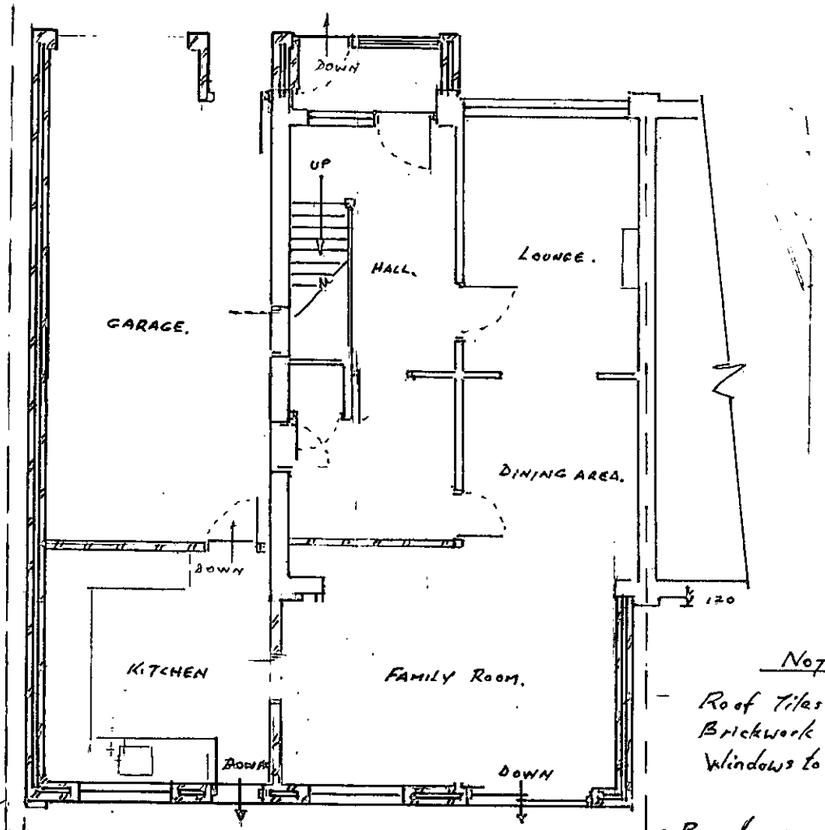

GROUND FLOOR.

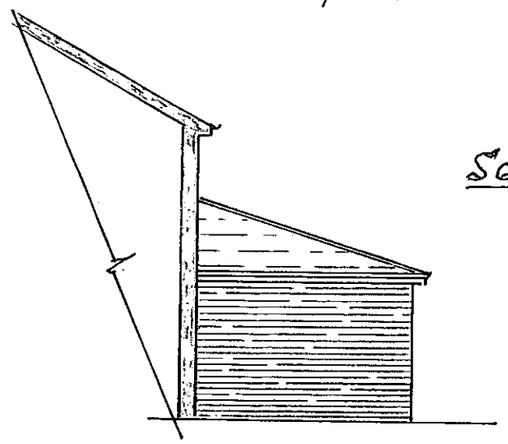

LEFT FLANK.

SCALE 1~100

PROPOSED PLANS & ELEVATIONS
No: 62 ARUNDEL RD: WOODLEY.

NOTES

Roof Tiles to match existing.
Brickwork to match existing.
Windows to match existing.

KDC & ASSOCIATES BUILDING SURVEYOR
2 Brandon Avenue
Woodley, Reading
Berkshire, RG5 4PU
Tel/Fax: 0118 969 0882

Date	Dwg No:	Issue	
29/10/2002	3/02/18/1		K Cook.

150

D 14/1/03



REAR.



FRONT.

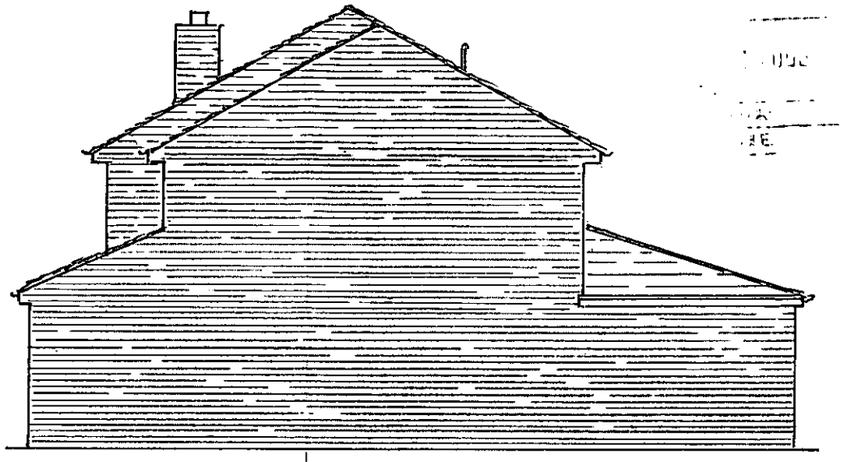

RIGHT FLANK.

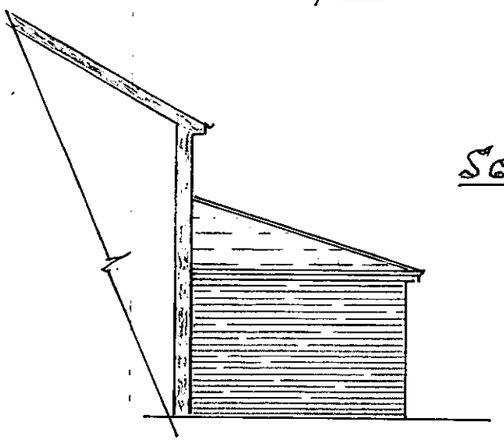

LEFT FLANK.

SCALE 1:100

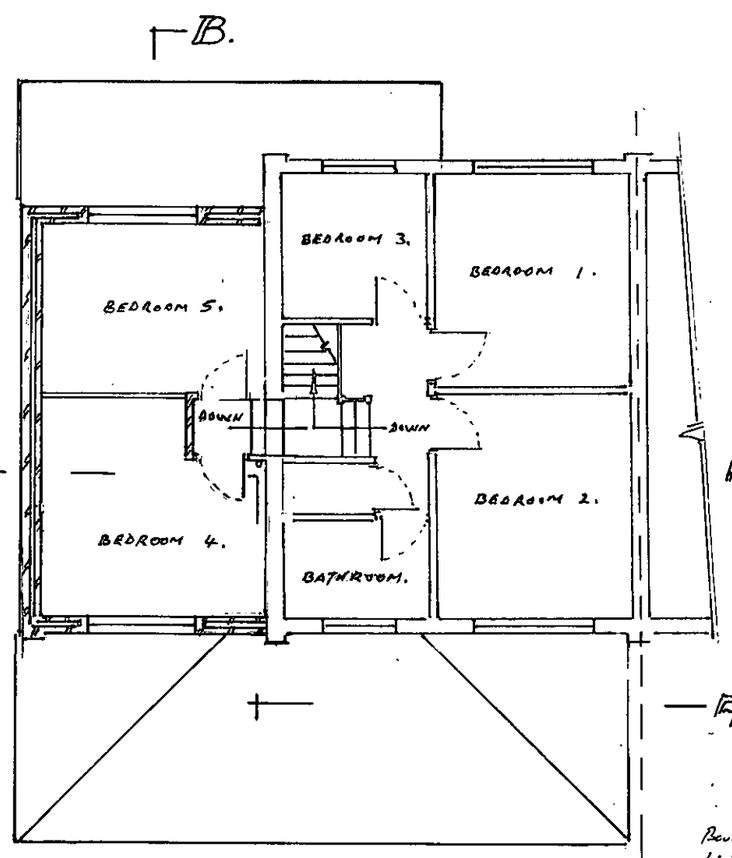

FIRST FLOOR.

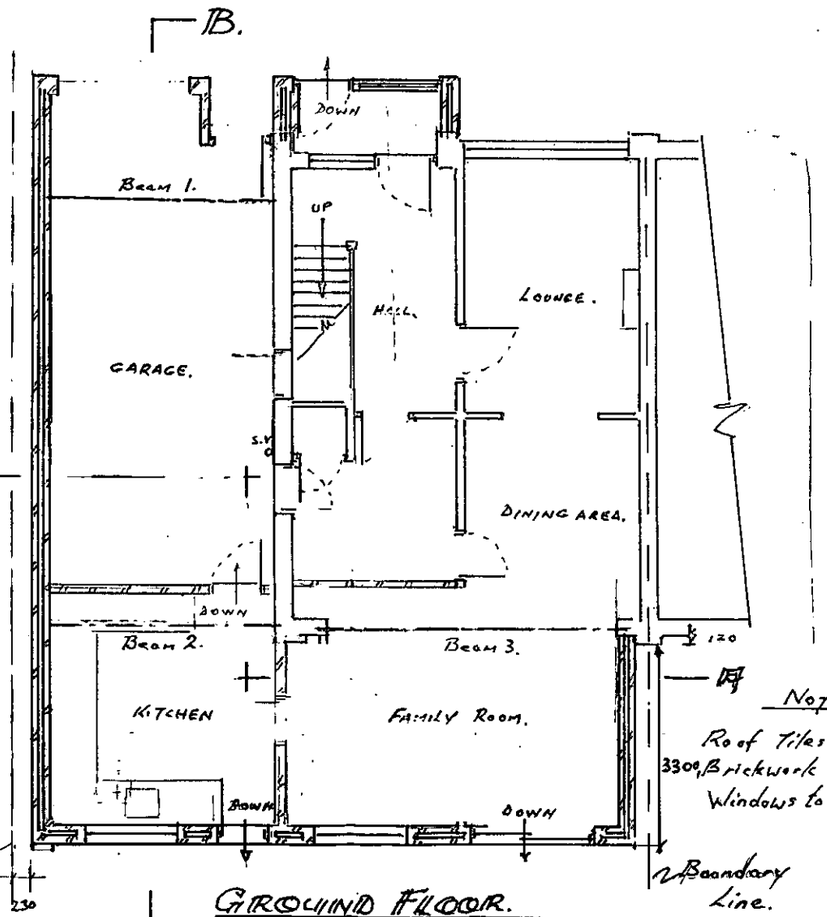

GROUND FLOOR.

NOTES

Roof Tiles to match existing.
330g Brickwork to match existing.
Windows to match existing.

PROPOSED PLANS & ELEVATIONS
No: 62 ARUNDEL RD: WOODLEY.

KDC & ASSOCIATES
BUILDING SURVEYOR

2 Brandon Avenue
Woodley, Reading
Berkshire, RG5 4PU

Tel/Fax: 0118 969 0882

Date	Dwg. No:	Issue	
29/10/2002	3/02/18/1		K Cook.

150

06. NOV. 2002 7966

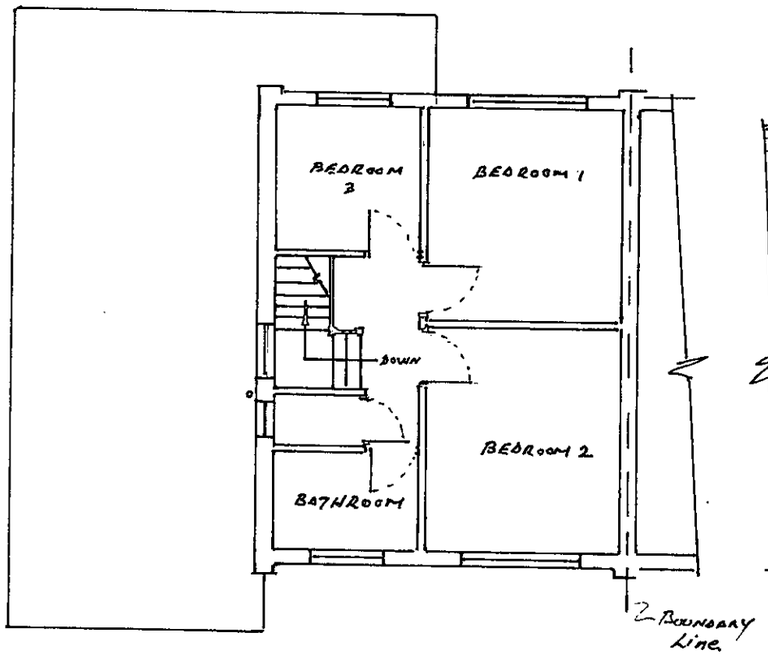

FIRST FLOOR.



REAR.

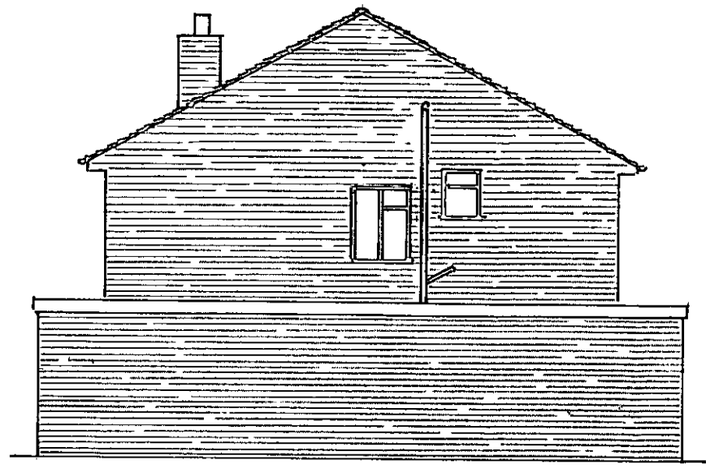

RIGHT FLANK.

SCALE 1:100.

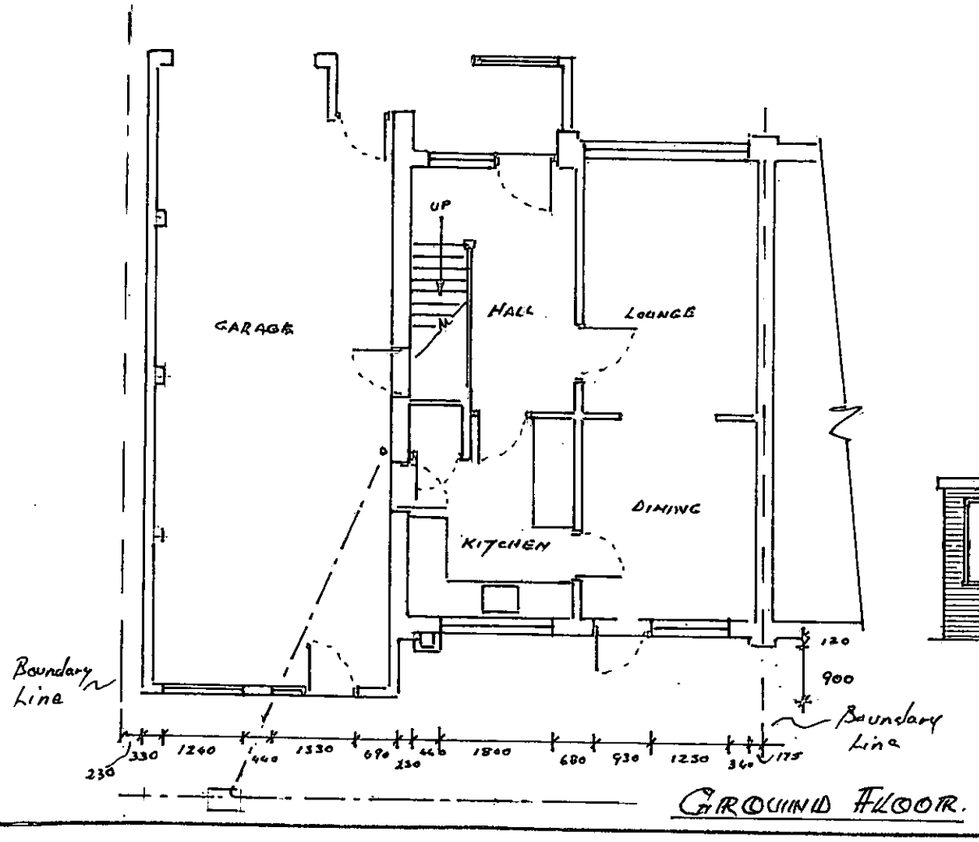

GROUND FLOOR.



REAR.

EXISTING PLANS & ELEVATIONS
No: 62 ARUNDEL RD: WOODLEY

KDC & ASSOCIATES
BUILDING SURVEYOR
2 Brandon Avenue
Woodley, Reading
Berkshire, RG5 4PU
Tel/Fax: 0118 969 0882

Date	Dwg. No:	Issue	
10/10/2002	3/02/18		K Leah



REAR.



FRONT.



RIGHT FLANK.

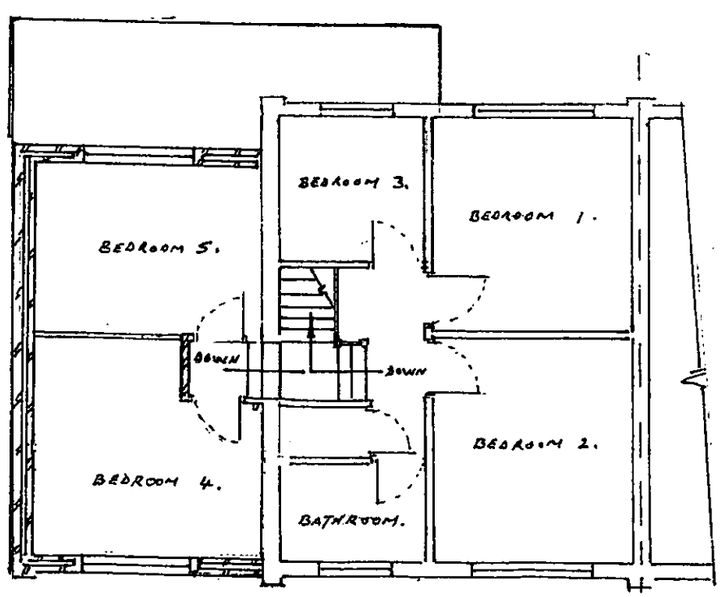

FIRST FLOOR.

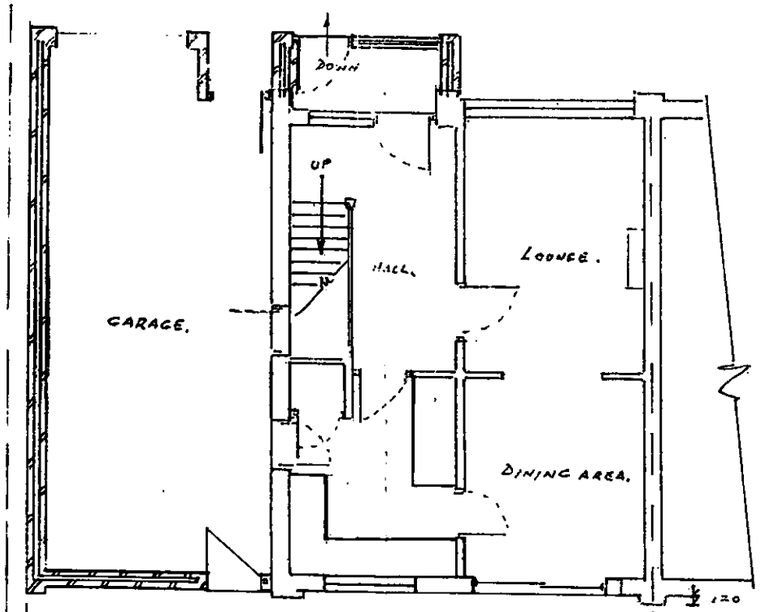

Boundary Line

230

GROUND FLOOR.

Boundary Line.

NOTES

Roof Tiles to match existing.
Brickwork to match existing.
Windows to match existing.

SCALE 1~100

Minor amendment.

PROPOSED PLANS & ELEVATIONS
No: 62 ARUNDEL RD: WOODLEY.

KDC & ASSOCIATES
BUILDING SURVEYOR

2 Brandon Avenue
Woodley, Reading
Berkshire, RG5 4PU

Tel/Fax: 0118 969 0882

Date	Drg: No:	Issue	
29/10/2002	3/02/18/1	A	R Bark.
18/03/2003	—11—	B	R Bark

150

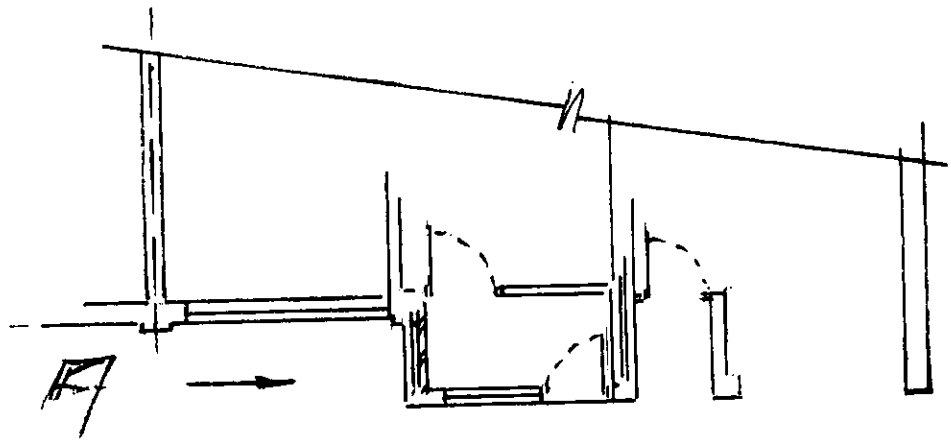

FRONT GROUND FLOOR PLAN.

SCALE 1:100

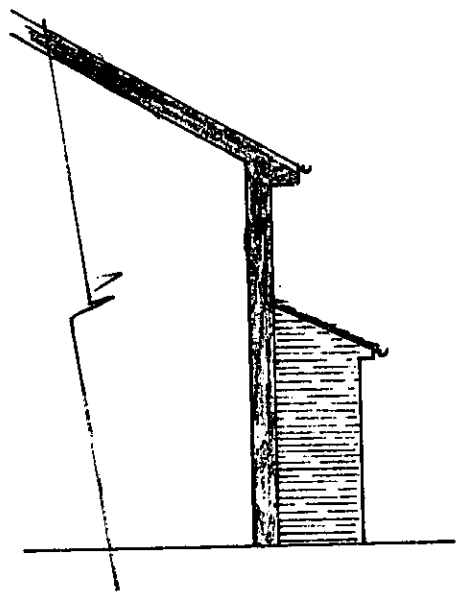

VIEW F

No. 62 ARUNDEL ROAD
WOODLEY

KDC
& ASSOCIATES
BUILDING SURVEYOR

2 Brandon Ave
Woodley, Reading
Berkshire RG5 4PU
Tel/Fax: 0118 969 0882

Date	Drg. No.	Issue	
11/11/2002	3/02/18/2		K Cook.

05 NOV 2002
7966

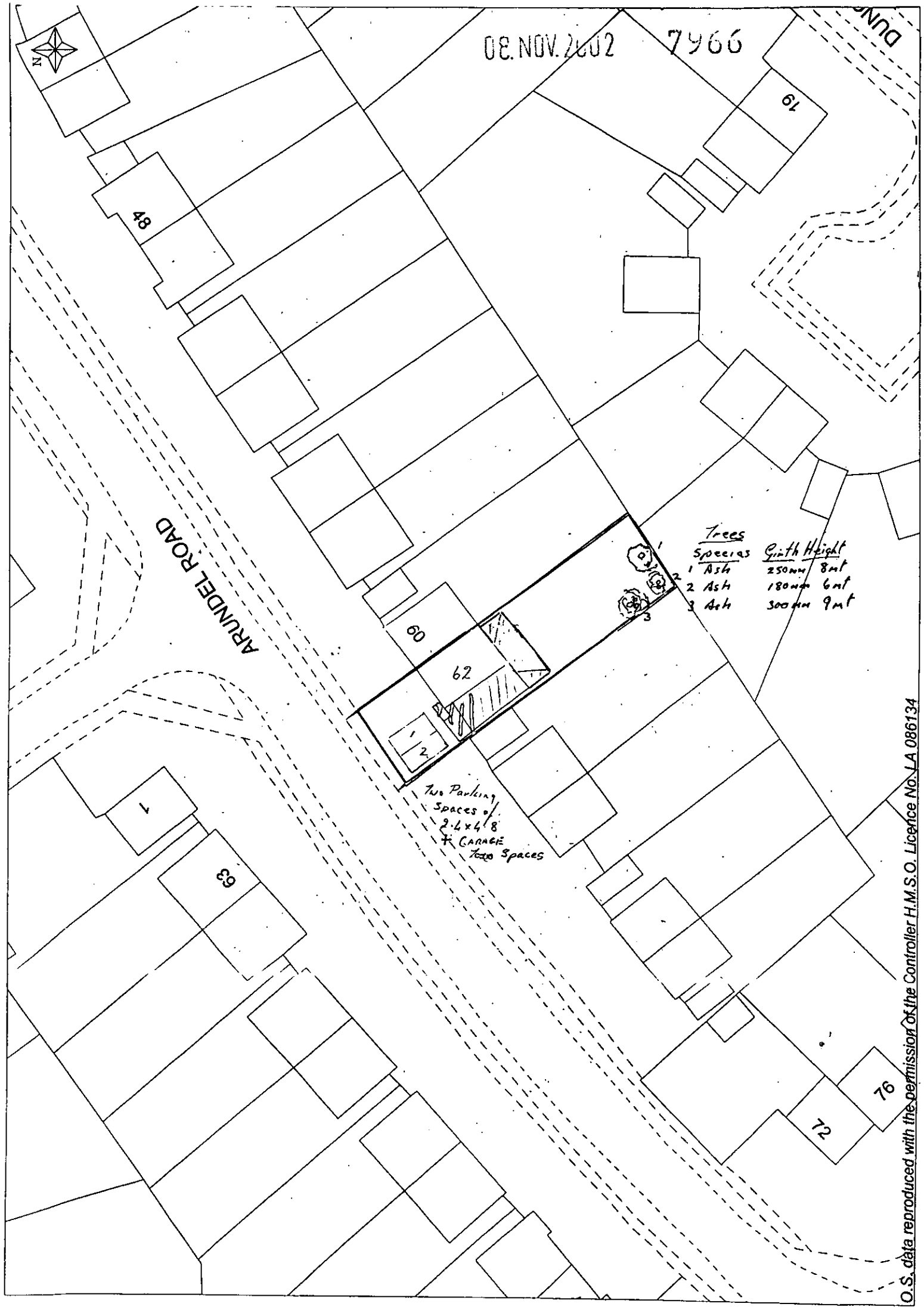

O.S. data reproduced with the permission of the Controller H.M.S.O. Licence No. LA 086134

08.NOV.2002 7966

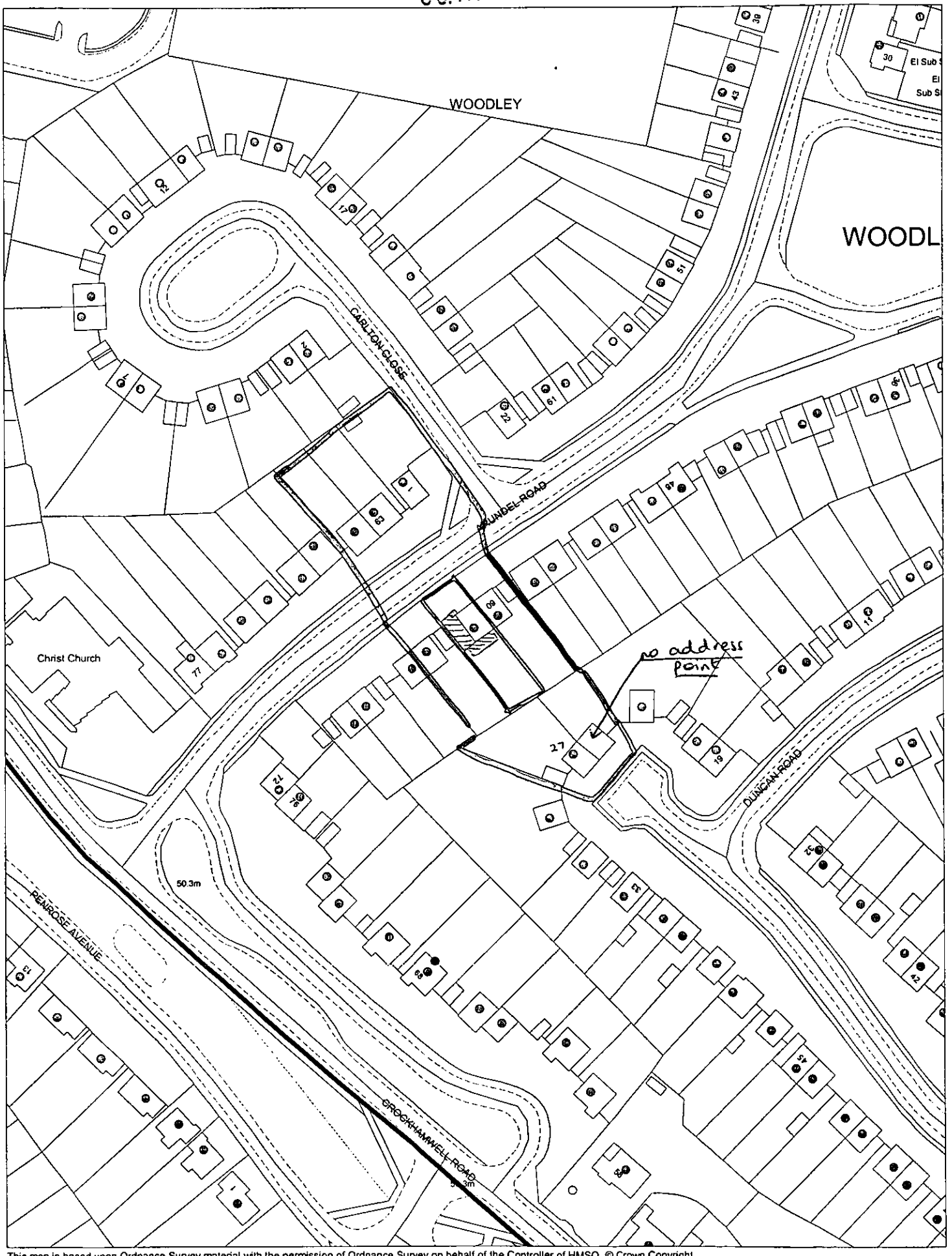

This map is based upon Ordnance Survey material with the permission of Ordnance Survey on behalf of the Controller of HMSO. © Crown Copyright.
Unauthorised reproduction infringes Crown Copyright and may lead to prosecution or civil proceedings.Wokingham District Council Licence LA086134

Development Control,Wokingham District Council.
13 November 2002

Scale: 1 : 1250

N
W E
S