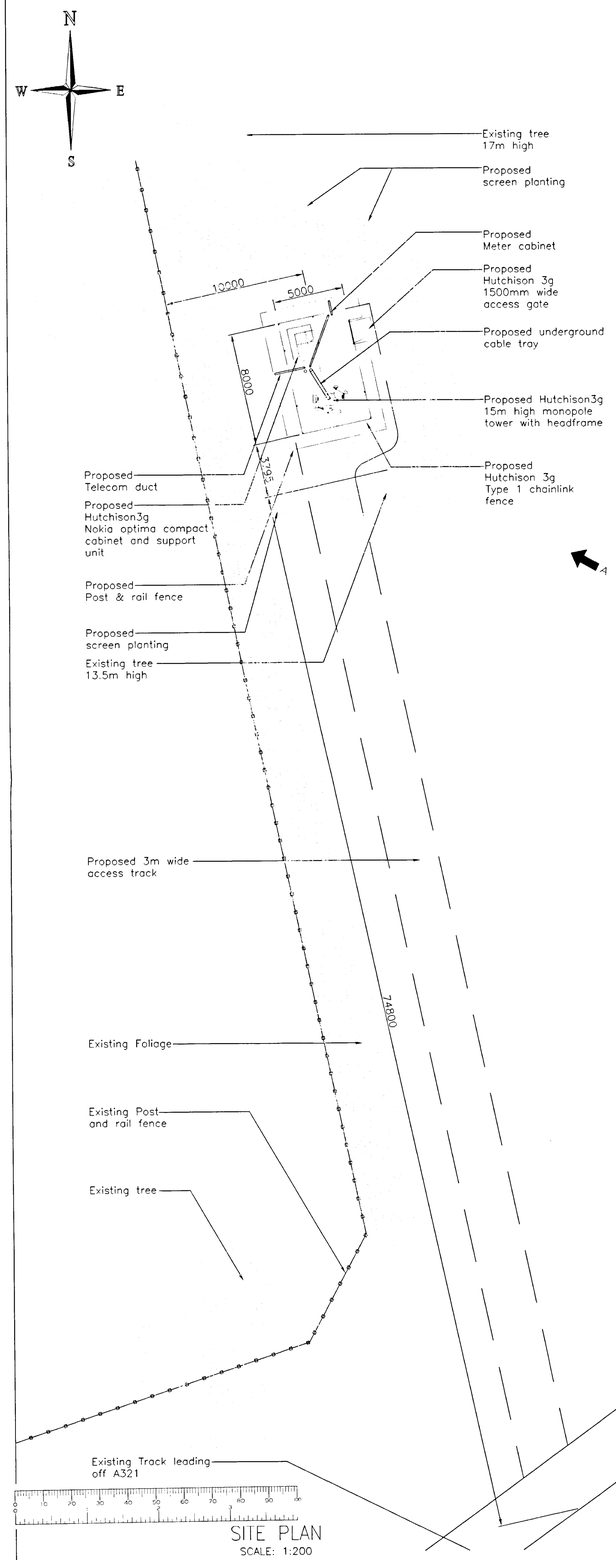

SITE PLAN
SCALE: 1:200

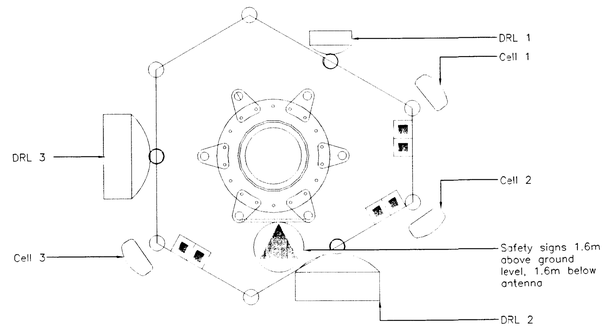

TOWER DETAIL PLAN
SCALE: 1:20



SITE PHOTOGRAPH – ELEVATION A

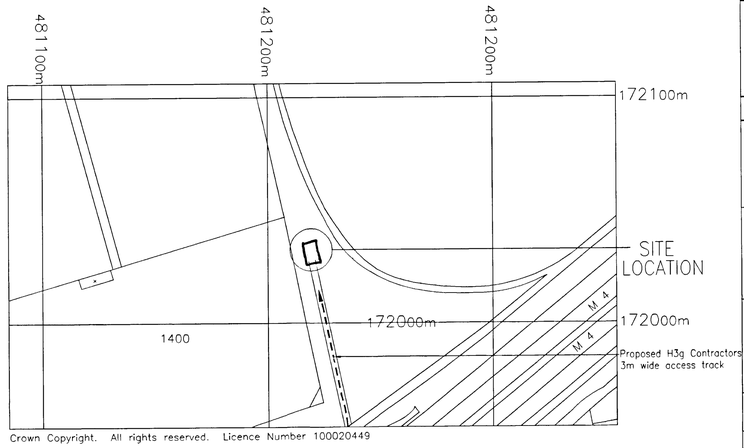

Crown Copyright. All rights reserved. Licence Number 100020449

SITE LOCATION
Ordnance Survey map extract.
O.S. co-ordinates 481220/172030
Based upon Ordnance Survey at 1:2500 with the permission of the Controller of Her Majesty's Stationery Office. © Crown copyright. Licence No. 100020449

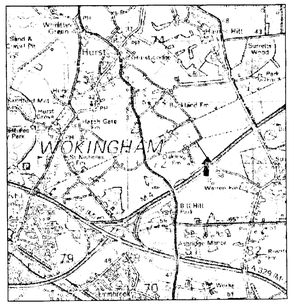
WOKINGHAM
Hurst
Wellington Country Park
Blue Mill Hill
Swallowfield Park
Heath Gate
Farm
Hurst Park
Wellington Country Park
Wellington Monument
Wellington Arms
Hurst Grange
Park
Hurst Lodge
Hurst Park
Hurst Grange
Park
Hurst Lodge
Park