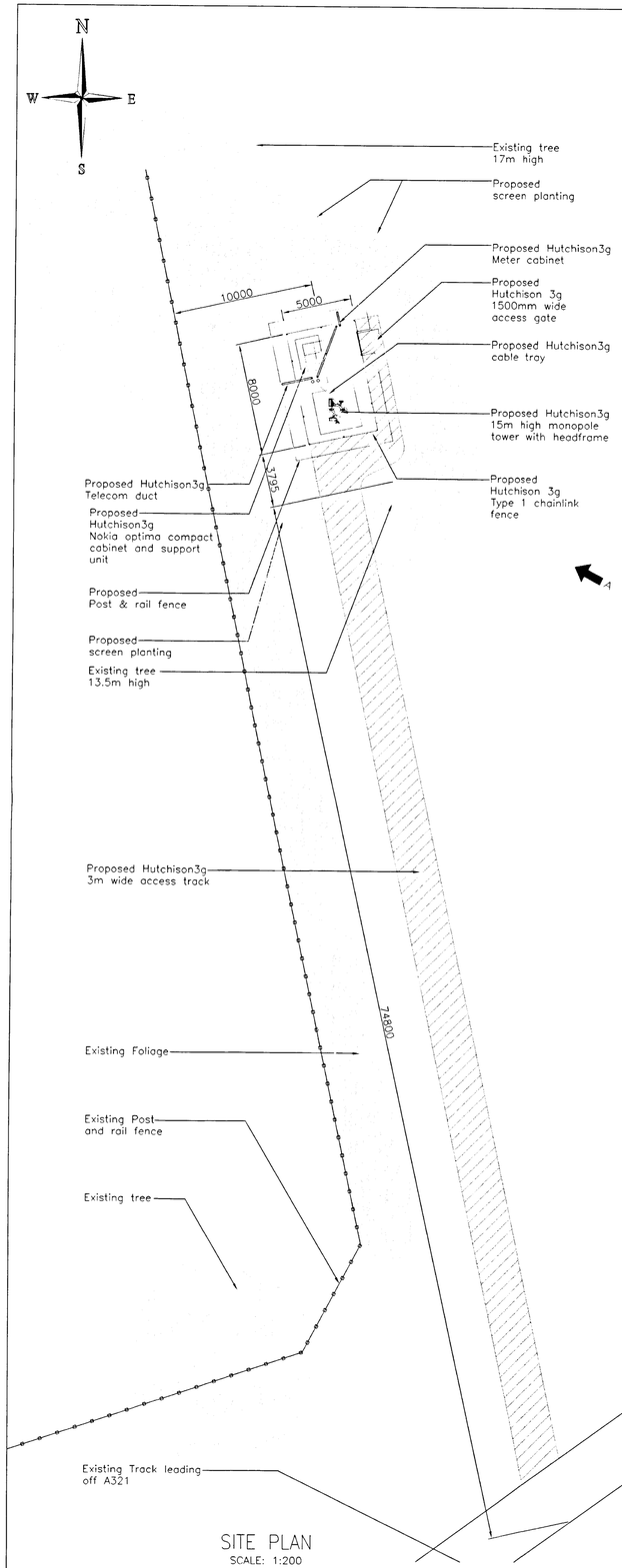

SITE PLAN
SCALE: 1:200

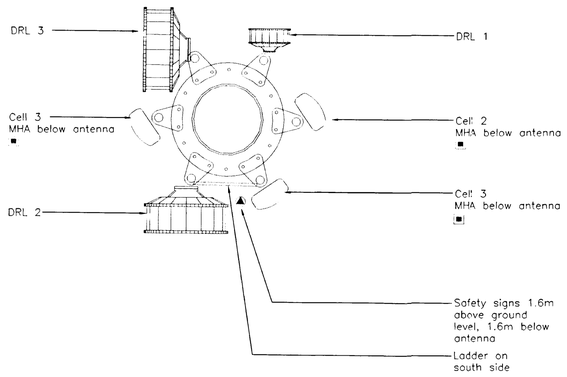

TOWER DETAIL PLAN
SCALE: 1:20

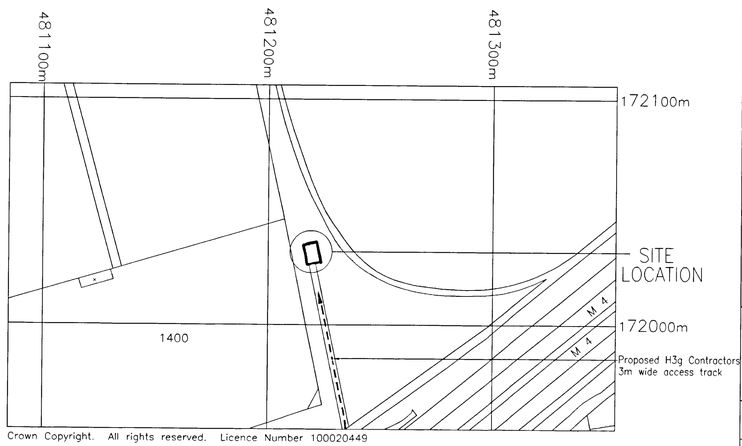

Crown Copyright. All rights reserved. Licence Number 100020449



SITE PHOTOGRAPH – ELEVATION A

SITE LOCATION

Ordnance Survey map extract.

O.S. co-ordinates 481220/172030

Based upon Ordnance Survey at 1:1250 with the permission of the Controller of Her Majesty's Stationery Office. © Crown copyright. Licence No. 100020449

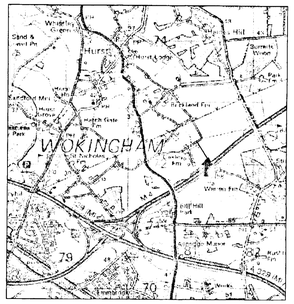

GENERAL LOCATION PLAN
SCALE: 1:50000



17.0m
15.0m
13.5m

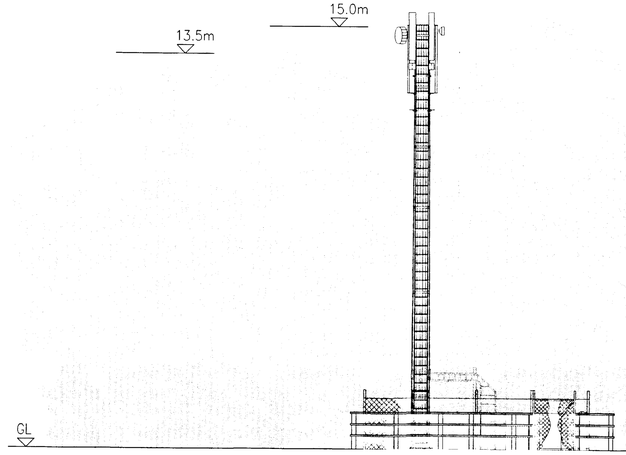

ELEVATION A
SCALE: 1:100

NOTES
1.1 Do not scale.
1.2 All dimensions are in mm unless otherwise specified.
1.3 Assume all site details are existing unless otherwise specified.

PROPOSED HUTCHISON 3G EQUIPMENT

Proposed Cabin/Cabinet Details

Hutchison Ref:–	NOKIA OPTIMA COMPACT & SUPPORT
Dimensions:–	COMPACT 1300 x 790 x 1300w SUPPORT 770 x 1300 x 790w
Colour:–	DARK GREEN

Proposed Site Access/Route

ACCESS FROM TRACK LEADING OFF A321
ADJCENT TO MOTORWAY

Proposed Tower Details

Height:–	15m
Type:–	MONOPOLE – POLE TYPE
Hutchison Ref:–	EVE
Colour:–	DARK ~~GREEN~~

Proposed Transmission Details

No.	Size	Hgt	Type	Orientation
1:–	300ø	14.7m	TBC	0°
2:–	600ø	14.7	TBC	180°
3:–	600ø	14.7m	TBC	270°

(Height is measured to centre of DRL)

Proposed Antenna Details

No.	Size	Hgt	Type	Orientation	Feeder lgth
1:–	1700x142x43	13.8m	RACAL 2212	55°	19m
2:–	1700x142x43	13.8m	RACAL 2212	145°	19m
3:–	1700x142x43	13.8m	RACAL 2212	235°	19m

(Antenna height is measured to base of antenna)
(Feeder lengths from Cabin/Cabinet to each antenna)

Exclusion zone

H3G's Exclusion Zones comply with ICNIRP's Public Exposure limits

Fencing

TYPE 1, NORMAL SECURITY, 1800mm HIGH CHAIN LINK FENCE AND 3 STRANDS BARBED WIRE ON VERTICAL EXTENSION POSTS, OVERALL FENCE HEIGHT 2100mm AND ADDITIONAL 1200 HIGH POST AND RAIL FENCING

REV.	DATE	DESCRIPTION	CHK	APP
D	30/08/01	MINOR REVISIONS	MDC	PD
C	28/08/01	ANTENNA REVISED ON ELEVATION	MDC	PD
B	24/08/01	REVISED HEADFRAME DETAILS	MDC	PD

	APPROVED	REJECTED	DATE
ACQUISITION			
CONSTRUCTION			
RADIO			
TRANSMISSION			

LEGEND

- MHA
- Safety Sign
- Proposed External Light
- Proposed Earth Pit
- Proposed Power Route
- Existing Power
- Existing Water
- Existing BT
- Existing Overhead Cables
- Existing Wooden Fence
- Proposed Access Track
- Proposed Gravel Area

Hutchison 3G

Hutchison 3G UK Limited
Star House, 20 Grenfell Road, Maidenhead, SL6 1EH
Tel: 01628 765 000 Fax: 01628 765 001
H3G Base Station Information line: 0845 6043000
Available 8am-10pm 7 days a week.

SMITH-WOOLLEY
CHARTERED · SURVEYORS
CONDUCTOR HOUSE
VISION PARK
HISTON
CAMBRIDGE
CB4 9NDT
TEL : (01223) 209700
FAX : (01223) 233303

Site:	EWER PARK STUD, POUND LANE HURST, Nr WOKINGHAM BERKSHIRE RG10
Title:	SITE PLAN
Purpose of issue:	PLANNING
Drawing no.	00161126-101
Site ID:	00161126
Nominal ID:	SL 6054
Issue: D	Scale: AS SHOWN; Drn: BH; Date: 08/08/01; Checked: MDC; Date: 08/01; Approv: PD; Date: 08/01
Consultant ref. no:	CAM5004H

ORIGINAL SIZE – A1

THIS DRAWING IS THE PROPERTY OF HUTCHISON 3G & MUST NOT BE COPIED, TRACED OR REPRODUCED WITHOUT THEIR WRITTEN CONSENT.