[redacted]

SYSTEMS LTD

APPLICATION NO:
F/2000/1767

LOCATION:
8 Ardwell Close, Crowthorne.

APPLICANT:
Dr & Mrs Readings C/O Mr B Sehami

PROPOSAL:
Proposed single storey front and rear extension to dwelling

EARLIEST DATE FOR DECISION: **20/07/2000**

APPLICATION WILL HAVE EXPIRED ON:
14/08/2000

CASE OFFICER: **Angela Odell**

WOKINGHAM DISTRICT COUNCIL

TOWN AND COUNTRY PLANNING ACTS

Notification of Approval of Permission

Dr & Mrs Readings
C/O Mr B Sehami
20 Pantheon Road
Chandlers Ford
Hants
SO53 2NS

Application Number: F/2000/1767

Parish: **FINCHAMPSTEAD**

Location: **8, Ardwell Close, Crowthorne.**

Proposal: **Proposed single storey front and rear extension to dwelling**

The Wokingham District Council in pursuance of their powers under the above Acts and Regulations hereby **Approve Permission** for carrying out the above development in accordance with the application and the accompanying plans submitted to the Council subject to compliance with the following conditions, the reasons for which are specified hereunder.

Condition
1. The development hereby permitted shall be begun before the expiration of five years from the date of this permission.

Condition
2. All new external work shall be carried out in materials that resemble in size, colour and texture, those of the existing building.

Reason
1. In pursuance of Section 91(1) of the Town and Country Planning Act 1990.

Reason
2. To ensure a satisfactory external appearance.

John Mitchell
Development Control Manager
Date: 26/07/2000

If this notice grants permission to proceed with the proposal the applicant is reminded that it relates to planning permission only and does not constitute approval under any other legislation including Building Regulations.

Tel. 0118 974 6445 (Direct Line)
E-mail: Angela.Odell@wokingham.gov.uk
Date. 6 February, 2001
My ref. BC/DC/2000/1767

Environmental Services Department
Planning Services
P.O. Box 157
Shute End, Wokingham
Berkshire RG40 1WR
Tel: (0118) 974 6000
Fax: (0118) 974 6484
Minicom No: (0118) 977 8909
DX: 33506 – Wokingham

Dr & Mrs Reading
c/o Mr B Sehmi
35 Oleander Drive
West Totton
Southampton
SO40 8XX

Dear Sirs

PLANNING PERMISSION 2000/1767
SITE: 8 ARDWELL CLOSE, CROWTHORNE, BERKSHIRE

I note that you have submitted an application for Building Regulations approval.

I would like to take this opportunity to remind you that Planning Permission Number 2000/1767 has condition(s) attached to it. Some of these condition(s) may require approval prior to work commencing on site.

The Council considers that it is important that planning conditions are fully complied with to ensure that development proceeds in the manner it was intended. Consequently, I must point out that failure to comply with the condition(s) could result in a Breach of Condition Notice being served. If the Notice is not complied with your client could be liable to a £1,000 fine.

Any work carried out prior to these conditions being formally discharged is undertaken at your own risk and expense.

If you have already complied with these conditions, please disregard this letter.

If you have any queries regarding this matter please do not hesitate to contact me on the above telephone number.

Yours faithfully

Angela Odell

ANGELA ODELL
Senior Planning Officer

COPY

35 0LEANDER DRIVE WEST TOTTON HAMPSHIRE SO40 8XX
Telephone / Fax: 023 8066 9058
E-mail: bsehmi@barclays.net



Mr B Purcell
Outside Parties Engineer
Railtrack Southern
Asset Information
Suite 2 CP2 2H
General Offices
Waterloo Station
London SE1 8SW

10 January 2001

Dear Sir

FRONT & REAR EXTENSION AT 8 ARDWELL CLOSE, FINCHAMPSTEAD, BERKSHIRE RG45 6BA
Approved Full Plan Application No. F/2000/1767

In response to your letter Ref: C7/01/132/0/244/AN dated 9 July 2000, I confirm the following in compliance with Railtrack's ' Comments / Conditions' Appendix as requested:

The new building works involves front single storey Bedroom and rear Kitchen extensions and therefore, the proposed building works will not have any detrimental effect to your existing railtrack, which is outside the rear of the plot boundary.

The proposed building works does not contravene any of the conditions as set out in your Railtrack's ' Comments / Conditions' Appendix.

I hope this meets with your requirements. However, should you need any further information, please do not hesitate to contact me.

Yours faithfully

Bira Sehmi

Cc to:
Ms A Odell – Environmental Services Dept., Wokingham District Council
Dr & Mrs Reading

finalised.

DEVELOPMENT CONTROL/BUILDING CONTROL CHECKLIST

CHECKLIST WHEN A BUILDING REGULATION APPLICATION HAS BEEN RECEIVED.

SITE DETAILS		CASE OFFICER
PLANNING APPLICATION NUMBER	1767	AO
BUILDING CONTROL NUMBER.	FP 2000/1447 Bria	
~~APPLICANT~~/AGENT	W B. Sehmi	
ADDRESS OF SITE	8 Ardwell Close, Corntheme FINCHAMPSTEAD	
DESCRIPTION OF PROPOSED WORK	S/S front ext. S/S rear ext.	

DRAWING NUMBERS	BC	DC
BLOCK PLAN	03A	03
ELEVATIONS	05 04	02 01
FLOOR PLANS	04	01

CHECKLIST	1ST CHECK	2ND CHECK
PERMITTED DEVELOPMENT		
APPLIC. NECESSARY-NOT RECEIVED		
APPLIC.RECEIVED & APPROVED	26/7/00.	
APPLIC.RECEIVED-NO DECISION		
APPLIC.REFUSED		
DIFFERENCES BETWEEN DC/BC DRAWINGS	None	
IF YES, WHAT ARE THE DIFFERENCES ?		
DATE	8/1/01	

PROBLEMS	REQUESTED	RECEIVED	REMINDER
PLANNING PERMISSION NEEDED			
REVISED PLANS NEEDED			
PLANNING APPLIC.REFUSED			
WAIT FOR PLANNING DECISION			

COMMENCED ON SITE	
NO PLANNING DECISION	
NO PLANNING APPLICATION	

Application Number F/2000/1767
Conditions/Reasons for Refusal

No	Std Con	Std Reas	Non Std Conditions / Reasons for Refusal
1	SC01	SR02	
2	SC53	SR12	[illegible] work.

[illegible]
26/7/00

RECORD OF SITE VISIT

SITE ADDRESS: 8 Ardwell Close
Crowthorne.

APPLICATION NUMBER: F/2000/1767

OFFICER: Angela Odell

DATE OF SITE VISIT: 29.6.00

1 SITE/STATUTORY NOTICE DISPLAYED ? Y

2. DESCRIPTION OF SURROUNDINGS Established residential area – mix of house types.

3. DESCRIPTION OF SITE/BUILDING Existing bungalow.

4. RELATIONSHIP TO ADJOINING PROPERTIES No 9 is bungalow
No 7 is house.

5. SITE CONSTRAINTS

TREES around site boundaries

ACCESS/PARKING At front

LEVELS land falls to rear to No 9.

BOUNDARY TREATMENT bushes along relevant part of rear side boundary

OTHERS to No. 9.

WORK SHEET FOR : Angela Odell

Application Number : F/2000/1767

Applicant : Dr & Mrs Readings C/O Mr B Sehami.

Location : 8, Ardwell Close, , Crowthorne.
Proposal : Proposed single storey front and rear extension to dwelling

Site Notice Displayed ? :

YES	NO	DATE

Date of Neighbour Notifications : .....

Date of Site Visit : 29.6.00

Date Registered : 19/06/2000

Earliest Date for Decision : 20/07/2000

Latest Consultation Date/Site Notice Expiry Date : 20/07/2000

This application will have expired on: 14/08/2000. You need to make a decision 1 day prior to this date for this application to count as determined in less than 8 weeks.

Consultation Responses : HW officer. No objection.
Fwd P.C. No objection.

Planning Issues :

Application Number: F/2000/1767

Appraisal :

Existing p.p. No. 68289 for rear extn.

1. Effect on street scene.
Proposed front extension will not project into front of No. 9 and be well screened by bushes & on lower ground part of site. Consider effect acceptable.

2. Effect on neighbours
No 9 – front extn – will be 7+ m. from side of No. 9 which has no side windows directly opposite proposed extn, therefore considered acceptable. No significant effect on No. 7.
Rear extn – ~~only~~ screened from No. 9 by proposed + existing building. Re: No. 9, will be 8 m. from side boundary, so no significant adverse effect

Recomendation : Approval: ☑ **Refusal:** ☐
(tick appropriate box)

**********FILE COPY**********

Tel: (0118) 974 6445

Date: **26 June 2000**

My ref: F/2000/1767

CONFIDENTIAL

Councillor Cockroft
113a Nine Mile Ride
Finchampstead
RG40 4HX

Environmental Services Department
Planning Services
P.O. Box 157
Shute End, Wokingham
Berkshire RG40 1WR
Tel: (0118) 974 6000
Fax: (0118) 974 6484
Minicom No: (0118) 974 6991
DX: 33506 – Wokingham

Dear Councillor

Application Number: F/2000/1767
8, Ardwell Close, , Crowthorne.
Proposed single storey front and rear extension to dwelling

I write to let you know that the above mentioned house holder application has been received

At this stage a recommendation has not yet been made. This form should only be returned if it is likely that you may wish the application to be listed for consideration by the Development Control Sub-Committee. This form must be received no later than 28 days from the date of this letter.

If you have any questions please do not hesitate to contact **Angela Odell** *on* **(0118) 974 6445**.

Yours faithfully,

John Mitchell

John Mitchell
Development Control Manager

LISTING FORM

Case officer: **Angela Odell** Application Number: **F/2000/1767**
8, Ardwell Close, , Crowthorne.
Proposed single storey front and rear extension to dwelling

I wish this application to be listed should the officers recommendation be for_____
and my reason(s) are_____
_____
_____

Signed: _____ Date: _____
Councillor Cockroft

**********FILE COPY**********

**********FILE COPY**********

Tel: (0118) 974 6445

Date: **26 June 2000**

My ref: F/2000/1767

CONFIDENTIAL

Councillor Long
Foxfield
Wick Hill Lane
Finchampstead
RG40 3PY

Environmental Services Department
Planning Services
P.O. Box 157
Shute End, Wokingham
Berkshire RG40 1WR
Tel: (0118) 974 6000
Fax: (0118) 974 6484
Minicom No: (0118) 974 6991
DX: 33506 – Wokingham

Dear Councillor

Application Number: F/2000/1767
8, Ardwell Close, , Crowthorne.
Proposed single storey front and rear extension to dwelling

I write to let you know that the above mentioned house holder application has been received

At this stage a recommendation has not yet been made. This form should only be returned if it is likely that you may wish the application to be listed for consideration by the Development Control Sub-Committee. *This form must be received no later than 28 days from the date of this letter.*

If you have any questions please do not hesitate to contact **Angela Odell** on **(0118) 974 6445.**

Yours faithfully,

John Mitchell

John Mitchell
Development Control Manager

LISTING FORM

Case officer: **Angela Odell** Application Number: **F/2000/1767**
8, Ardwell Close, , Crowthorne.
Proposed single storey front and rear extension to dwelling
I wish this application to be listed should the officers recommendation be for_____
and my reason(s) are_____
_____
_____

Signed: _____ Date: _____
Councillor Long

**********FILE COPY**********

HIGHWAYS CONSULTATION SHEET

From: Angela Odell **Date:** 26 June 2000

Application Number: F/2000/1767

Proposal: Proposed single storey front and rear extension to dwelling

Parish: FINCHAMPSTEAD PARISH

Site Address:
8, Ardwell Close, , Crowthorne.

Applicant:
Dr & Mrs Readings C/O Mr B Sehami.

Your observations are required in respect of this application within **7 days** of the above date.

✓ below as applicable;

1) ☐ Recommend refusal for the reason(s) **stated below**;
2) ☑ Recommend approval but with condition(s) & reason(s) **stated below**;
3) ☐ Recommend approval with **no** condition(s) or reason(s).

SC:23 (INSERT Parking & Garaging).
SR:06.

Signed: _____ **Print name:** Stephanie Knowles.

10/09/00.

FROM: Angela Odell

DATE: 26 June 2000

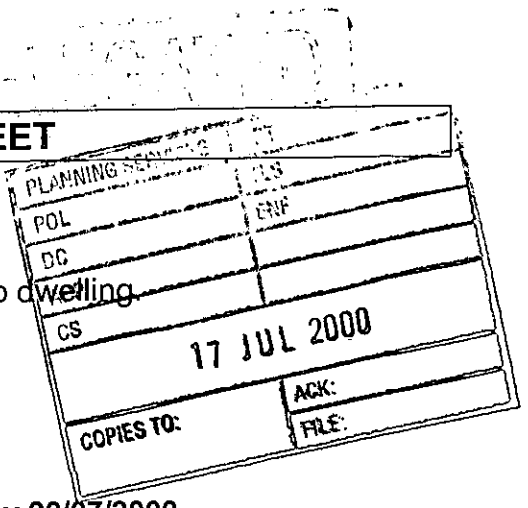

FINCHAMPSTEAD PARISH CONSULTATION SHEET

Application Number: F/2000/1767

Proposal: Proposed single storey front and rear extension to dwelling.

Site Address: 8, Ardwell Close, , Crowthorne.

Applicant: Dr & Mrs Readings C/O Mr B Sehami.

Your observations are required in respect of this application **by 20/07/2000** .

The Parish Council has no objections to this application.

SIGNED: C.S.H DATE:

Clerk To Finchampstead Parish/Town Council.

RAILTRACK
Southern
M HOLDEN Director

PLANNING SERVICES	HPT 31788
POL	TLS
DC	ENF
APP	
CS	
14 JUL 2000	
COPIES TO:	ACK:
	FILE:

9th July 2000

Environmental Services Department
Wokingham District Council
PO Box 157
Shute End
Wokingham
Berks. RG40 1WR

Tel : 020-7902-3206

Y/r Angela Odell/F/2000/1767
O/r C7/01/132/0/244/AN

Dear Ms Odell,

TOWN & COUNTRY PLANNING ACT
CROWTHORNE, 8 ARDWELL CLOSE
SINGLE STOREY FRONT & REAR EXTENSION
APPLICATION No F/2000/1767.

I acknowledge receipt of your letter dated 26th June 2000, in respect of the above application.

You will appreciate that I need to be satisfied that Railtrack's infrastructure will not be adversely affected by the proposals, both during any period of construction and after completion. Therefore, please find attached a copy of Railtrack's 'Comments / Conditions' Appendix containing conditions I would wish to see observed in order to safeguard the adjoining railway.

Whilst I appreciate that you may not be able to incorporate my observations as a Condition of Planning Consent, I would be grateful if you could include an 'informative' in your Decision Notice to the effect that the Applicant should take due account of any comments on the Application.

I have forwarded a copy of this letter to the Applicant's Agent and look forward to receiving any details requested at the earliest opportunity, reserving the right to make any additional comments and conditions considered necessary to ensure the safe operation of the railway at that time. Please advise me of the outcome of this Application in due course.

Yours faithfully,

Alan Field.

pp. B Purcell
Outside Parties Engineer.

Asset Information Suite 2 CP2 2H General Offices WaterlooStation London SE1 8SW
Tel : 020-7902-3206 Fax : 020-7902-3632 DX 119552 WATERLOO STN 2:

RAILTRACK

Southern

Comments / Conditions To Be Observed In Connection With The Development Of Land Adjacent To The Railway

Planning Matters

1. If there are any trees on Railtrack's property adjacent to the development site, the design of the foundations of any proposed buildings close to the boundary must take into account the possibility of damage etc. caused by penetration of tree roots. Furthermore, it should be noted that Railtrack cannot accept liability for any such damage caused at a later date. The Building Research Establishment's guidance notes should be implemented.

2. You are no doubt aware that in Autumn leaves falling on to the rails can cause potential hazards to rail traffic, particularly where the railway is at or below the general ground level.

   Any new trees to be planted adjacent to the railway boundary should be in accordance with the attached information sheet on page 5 headed "Tree Species", and be located sufficiently clear of the common boundary not to create a nuisance through penetration of tree roots or overhanging branches which could provide a means of gaining access to the Railtrack's property, or inhibit the maintenance of Railtrack's fencing.

   Proposed tree species should be selected with due consideration for their mature height and root size. Where an inappropriate specie is selected regular maintenance lopping etc. may be required to prevent damage to Railtrack's infrastructure and the train operators' trains. This may be costly if stoppages of the train service are required to undertake maintenance safely.

3. It may be necessary to enhance /renew Railtrack's existing lineside boundary fencing as a result of the development in order to reduce the risk of trespass and possible vandalism. Railtrack will seek payment for any improvements necessary, but would (for their part) continue to maintain the fence for as long as it is required for railway purposes. This will apply only if the enhanced fencing is to a standard acceptable to Railtrack.

   Any additional fencing required on the railway boundary e.g. for screening purposes, must be independent of Railtrack's fencing and allow room for maintenance of both fences.

Issued by : Railtrack PLC Asset Information Group, CP2 2H, Waterloo General Offices, London SE1 8SW
Date : July 1997

Building Regulation Matters

4. One set of detailed and fully dimensional drawings should be submitted for approval prior to commencement of work showing full structural details, particularly in respect of foundations (i.e. size, type and depth), services and drainage.

   A location plan will also be required (scale 1:1250 preferred) showing the distance of the scheme from the railway boundary, with special reference to new / existing structures and the nearest railway feature, such as a level crossing, bridge or station.

5. Full details of any proposed alteration to ground levels adjacent to Railtrack's lineside fencing should be submitted to Railtrack at the earliest opportunity for approval in the form of cross-sections to a natural scale showing existing and proposed levels. In any event the alteration must not reduce the effective height of Railtrack's fencing.

6. Full details of proposed drainage systems will be required. All drainage needs to be directed away from the railway and into local authority sewers, and it should be installed a minimum distance of 2 metres from the railway boundary.

   The use of soakaways is not favoured by Railtrack and therefore is unacceptable as they could have a detrimental effect on Railtrack's land. The drainage system should be designed to take this into account.

   No increases in surface water discharge into a Railtrack maintained drain or culvert may be made without prior written consent.

Additional Requirements for Protecting Railtrack's Interests

7. For all new developments adjacent to operational lines Railtrack accepts no liability in respect of noise and vibration. Developers should undertake their own investigations to establish any level of noise and vibration likely to originate from the operation of the railway, and design their mitigation measures accordingly.

8. All works, both temporary and permanent, should be designed and constructed so that they will have no influence on the stability of Railtrack's structures and adjoining land.

9. Common boundary or support walls must be of reinforced concrete. Sheet piling will not be acceptable, due to early corrosion.

Issued by : Railtrack PLC Asset Information Group, CP2 2H, Waterloo General Offices, London SE1 8SW
Date : July 1997

10. Vibro-compaction will not be permitted, especially in the vicinity of structures, embankments or cutting slopes.

11. Railtrack advise that the use of bored, cast in-situ reinforced concrete piles are recommended. Normally these have no detrimental vibration effects during construction.

12. All structures should be situated at a minimum distance of 2 metres from Railtrack's boundary fence and at a sufficient distance to enable construction to proceed without, in the Railtrack Engineer's opinion, the risk of affecting the normal and safe running of the railway. This clearance will also enable construction and maintenance to proceed without the need to enter on to Railtrack property. Please note that unless previous safety protection has been arranged, access on to Railtrack property will not be permitted for any activity associated with any works.

13. Where the proposal includes the demolition of any existing buildings Railtrack will need to approve full details of the proposed method of demolition (together with those for temporary works) in the form of a Method Statement.

14. All new construction should be sufficiently clear of the boundary, and all foundations should be so designed, that they do not impose any surcharge on railway cutting slopes or structures. In addition, it should be borne in mind that cutting slopes could be subject to erosion through the effects of weathering, and all new construction should be at a sufficient distance from the slope to take this into account.

    At no time should an embankment supporting the railway be cut into or built upon.

15. A suitable kerb or approved crash barrier must be provided along any road or parking area adjacent to Railtrack's fencing to prevent damage by vehicles. Such barriers are to be positioned so as not to afford a means of scaling the fencing.

16. Railtrack reserves the right to request the screening of any light, including vehicular lights, which may interfere with the sighting of signalling apparatus and /or train drivers' vision on approaching trains.

17. Any scaffold which is to be constructed adjacent to the railway must be erected in such a manner that at no time will any poles over-sail or fall on to the railway. Black protective netting around the scaffold may need to be installed. A Method Statement for construction and dismantling of the scaffold will need to be provided for acceptance. Scaffolding may need to be erected under a track closure (possession) of the railway because of the dangers to trains and from the

electrified conductor rail. A minimum of 16 weeks notice is required to arrange any possessions of the track.

18. Any cranes or other plant to be used on site must be positioned and operate in such a way that, in the event of mishandling or failure of any part of the equipment or subsidence of the ground supporting the equipment, they will not move or fall within 3 metres of the nearest rail. Their loads or jibs should not under any circumstances oversail Railtrack's property.

19. Full details of any tower cranes to be used on site should be submitted for approval, together with a plan showing the relevant jib radii. The cranes (and any other plant) must be positioned in such a way that, in the event of failure, they will not fall within 3 metres of the nearest rail, nor will their loads or jibs under any circumstances oversail Railtrack's property. A Method Statement must be prepared for Railtrack's approval e.g. it may be necessary to down-rate the crane capacity by 25% to reduce the risk of failure.

20. Railtrack is not in favour of play areas immediately adjacent to railway boundary fencing, due to the increased risk of trespass and vandalism. Should the proposal proceed, additional protection will need to be provided by the erection of a 3 metre high security fence adjacent to and parallel with Railtrack's own fence. The additional fence is to be maintained at the Developer's cost.

21. Golf courses will need to be screened to a minimum effective height in relation to the railway track of 6 metres, and in certain cases this may need to be increased. It is recommended that all shots/drives be directed away from the boundary to avoid the potential risk of a mis-hit golf ball causing damage or injury to passing trains, and railway staff or passengers.

22. Any hedge planted adjacent to Railtrack's boundary fencing for screening purposes should be so placed that when fully grown it does not damage the fencing or provide a means of scaling it. No hedge should prevent Railtrack from maintaining its boundary fencing.

23. All costs incurred by Railtrack in connection with the works should be reimbursed by the Developer. A Third Party Works Request Form is to be completed and submitted to this office before work commences. This form is available on request.

Issued by : Railtrack PLC Asset Information Group, CP2 2H, Waterloo General Offices, London SE1 8SW
Date : July 1997

TREE SPECIES

Not Recommended	Permitted
Alnus glutinosa (Alder)	Betula (spp) (Birch)
Populus (spp) (Aspen, Poplar)	Malus Sylvestris (Crab Apple)
Fagus Sylvatica (Beech)	Acer Campestre (Field Maple)
Prunus Avium (Wild Cherry)	Prunus Padus (Bird Cherry)
Carpinus Betulus (Hornbeam)	Pyrys Communis (Wild Pear)
Tilia Cordata (Small-leaved Lime)	Pinus (spp) (Fir Trees - Pines)
Quercus (spp) (Oak)	Cretaegus (spp) (Hawthorn)
Salix Willow (spp) (Willows)	Corylus Avellana (Hazel)
Acer (spp) (Sycamore, Norway Maple)	Sorbus (spp) (Mountain Ash, Whitebeams)
Aesculus Hippocastanum (Horse Chestnut)	Robinia (Pseudo) (False Acacia)
Castanea Sativa (Sweet Chestnut)	Shrubby Salix (Willow Shrubs)
Platanus Hispanica (London Plane)	Thuja Plicata 'Zebrina'

BORDER LINE

Fraximus Excelsior (Ash)

OTHER TREES TO BE REFERRED

Issued by : Railtrack PLC Asset Information Group, CP2 2H, Waterloo General Offices, London SE1 8SW
Date : July 1997

Received by Wokingham District Council

Application No: F/2000/1767

Proposal:
Proposed single storey front and rear extension to dwelling

Location:
8, Ardwell Close, , Crowthorne.

The application is available for inspection at Wokingham District Council's offices during the following times:

PLANNING DEPARTMENT, SHUTE END, WOKINGHAM TEL (0118) 974 6428
8.30 - 5.00 Monday - Thursday & 8.30 - 4.00 Friday

WOODLEY LIBRARY HEADLEY ROAD WOODLEY (9.30am - 7.00pm Mon, Thurs & Fri. 9.30am - 5.00pm Tues, 9.30am - 1.00pm Saturday. closed all day Wednesday). If you intend to view this application at Woodley Library (see details above) please allow 4 days from the date of this notice for delivery of plans.

Comments should be sent in writing QUOTING THE APPLICATION NUMBER to the Case Officer Angela Odell P.O. Box 157 Council Offices, Shute End, Wokingham Berkshire, RG40 1WR to arrive on or before 20/07/2000. Written comments submitted will become available for public inspection.

In view of the very large number of planning applications and letters of comment received, it will not normally be possible for an individual reply to observations made. However any comments will be taken into account when the application is determined and you will be notified of the decision.

Head Planning and Transportation

26 June 2000

WOKINGHAM D.C. DEVELOPMENT CONTROL

Start date: 19 JUN 2000	Map No. 108 Site 0.21
Officer: AO	Application No. F/2000/1767
	Easting: ..... Flood Pln .....
	Northing: ..... Mineral .....

Level: ☐ Sub Committee ☑ Delegated ☐ Sec. State
☐ Incorrect Fee ☐ Invalid ☐ PD

Description:
(F) PROPOSED SINGLE STOREY FRONT AND REAR EXTENSIONS TO DWELLING

Location: 8 ARDWELL CLOSE

Parish: FINCHAMPSTEAD Ward: Finchampstead South
26.6.2000.

Applicant: DR & MRS READINGS

Fee Received 95-00 Required ..... Additional ..... Refund .....
(6)

Enforcement Section to be notified ☐ tick if required

Additional information required for validation

		Reason	Requested	Received
1	1:2500 OS location plan showing property edged in blue/red			
2	1:500 block plan showing existing & proposed dev. + adj. Properties			
3	Forms unsigned			
4	Correct S 66 certificate			
5	Elevation plans			
6	Floor plans			
7	Metric scale disclaimer			
8	Encroachment letter			
9	Miscellaneous			

APPLN NO. _____

ACTION REQUIRED BY DEVELOPMENT CONTROL

Conservation Area .....

Listed Building 1 2 2*

Advertisement Required .....

Date Site Notice Sent : 26.6.2000 Parish Council Informed - YES / NO

INTERNAL CONSULTATIONS

Building Control .....
Landscape .....
Trees .....
Conservation Officer .....
Environmental Health .....
Housing .....
Leisure & Cultural services .....
Public Rights of Way .....
Property .....
District Secretary (only if called in by SOS) .....
Policy & Plans .....
Strategic Planning (JSPU) .....
Minerals (BABTIE) .....
Archaeological Site (BABTIE) : .....
Education .....
Social Services .....
(Highways) ✓ .....

EXTERNAL CONSULTATIONS

Adjacent D P A : .....
Adjacent Parish : .....
Southern Electricity Board .....
British Gas .....
PSA Oil Pipeline .....
Transco : .....
Environment Agency .....

(Rail Track) ✓ .....
Police Arch. Liaison Officer .....

HERITAGE BODIES

The Georgian Group .....
Ancient Monuments Society .....
Council for British Arch. .....
RCHME .....
Telecommunications (NRPB) : .....
Sport England : .....

OTHERS:

.....
.....
NO pre-apps.
.....

NEIGHBOURS:

S/N + 7, 9 Ardwell Close
Flats 1, 2, 3 Ardwell House, Ardwell Close

06012008

ADDRESS 8 Ardwell Close

PARISH Finchampstead

ORD. SHEET No. SU. 8264 (108)

PLOT No. 11

BUILDER

Plan No.	Applicant	Description of Development	Date of Decision	Decision
826/55	Mrs C.B. Camm	[illegible]	6.12.55	N/A C/A
0/14/60	Mr L R Mortis	15 dwellings	9.2.60	N/A APP
202/60	"	house + garage	1.12.60	APP APP
369/71	Mr K.E Cutts	s/storey ext + garage	15.4.71	APP ref
605/71	"	'granny' flat	17.6.71	APP C/A
27704 2			12.6.87	CA
BRA 2515	MR C READING	EXT TO GARAGE / RE ROOF GRANNY FLAT	31.3.87	APP
98/68289/F	Mr. + Mrs. Readings	S/St/R Ext.	5.11.98	C/A.
FP99/8690	"	S/St/R	9.7.99	APP

DATE OF COMPLETION

MINISTRY DECISION

SPECIAL ORDERS

DRAINAGE

091074

19.JUN.2000* 1767

1789/a

SECTION 66 CERTIFICATE

Application No. 19.JUN.2000* 1767

Please fill in both Certificate A, B, C or D and the Agricultural Holdings Certificate. Delete sections not relevant.

(a) "Owner" means a person having a freehold interest or leasehold interest the unexpired term of which is not less than 7 years.

OR

+ See Note (a) to Certificate A

OR

(b) Insert description of steps taken.

(c) Name of local newspaper circulating in the area where the land is situated.

(d) Date of publication (which must be not earlier than the beginning of the period of 21 days ending with the date of the application).

CERTIFICATE A

I certify that:

at the beginning of the period of 21 days ending with the date of the accompanying application, nobody, except the applicant, was the owner of (a) of any part of the land to which the application relates.

~~CERTIFICATE B~~

I certify that:

I have/The applicant has* given the required notice to everyone else who, at the beginning of the period of 21 days ending with the date of the accompanying application was the owner (a) of any part of the land to which the application relates, as listed below.

Owner's(a) name	Address at which notice was served	Date on which notice was served

~~CERTIFICATE C~~

I certify that

- I/The applicant* cannot issued a certificate in accordance with either paragraph (a) or paragraph (b) of Section 66(1) of the Act in respect of the accompanying application.

- I have/The applicant has* given the required notice to the persons specified below, being persons who at the beginning of the period of 21 days ending with the date of the application were owners (a) of any part of the land to which the application relates.

Owner's(a) name	Address at which notice was served	Date on which notice was served

- I have/The applicant has* taken all reasonable steps open to me/him/her* to find out the names and addresses of the other owners (a) of the land, or of a part of it, but have/has* been unable to do so. These steps were as follows:

  (b) .....

  .....

- Notice of the application as attached to this Certificate, ~~has been~~ published in the ~~(c)~~ .....

  on (d) .....

1789/b

CERTIFICATE D

I certify that

● I/The applicant cannot issue a certificate in accordance with paragraph (a) of Section 66 of the Act in respect of the accompanying application.

OR

● I/The applicant have/has taken all reasonable steps open to me/him/her to find out the names and addresses of everyone else who, at the beginning of the period of 21 days beginning with the date of application was the owner (a) of any part of the land to which the application relates, but have/has been unable to do so. These steps were as follows:

(b) . . . . . .

. . . . . .

(b) Insert description of steps taken

(c) Insert name of local newspaper circulating in the area where the land is situated.

(d) Insert date of publication (which must not be earlier than the beginning of the period of 21 days ending with the date of the application).

● Notice of the application as attached to this Certificate, has been published in the (c) . . . . . .

on (d) . . . . . ●

ALL APPLICANTS MUST COMPLETE THIS SECTION

Agricultural Holdings Certificate

One or other section must be crossed through as not applicable.

If any of the site is part of an area of land which is let or there is an agreement to let the land for agricultural purposes to a tenant, it may be an agricultural holding. Further advice may be obtained from the Department.

If the applicant is the sole agricultural tenant he or she must delete the first alternative and insert "not applicable" as the information required by the second alternative.

● None of the land to which the application relates is, or is part of, an agricultural holding.

OR

● I have/The applicant has given the required notice to every person other than my/him/herself who, at the beginning of the period of 21 days ending with the date of the application, was a tenant of an agricultural holding on all or part of the land to which the application relates, as follows:

Tenant's name	Address at which notice was served	Date on which notice was served

Signed . . . . . B W Johnson

On behalf of . . . . . Dr. & Mrs. Reading.

Date . . . . . 14 June 2000

TOWN AND COUNTRY PLANNING ACT, 1990
TOWN & COUNTRY PLANNING GENERAL DEVELOPMENT ORDER 1988
Certificate under Section 66

1769a

WOKINGHAM DISTRICT COUNCIL
PLANNING APPLICATION

PART 1

APPLICATION FOR PERMISSION TO CARRY OUT DEVELOPMENT - TOWN AND COUNTRY PLANNING ACTS

Please answer **ALL QUESTIONS** in **BLOCK LETTERS**. If a question is not applicable, answer **N/A** in space. Please submit **SIX** copies of this form and plans to:-

THE DISTRICT PLANNING OFFICER
WOKINGHAM DISTRICT COUNCIL
PLANNING DEPARTMENT
P O Box No. 157
COUNCIL OFFICES
SHUTE END
WOKINGHAM
BERKSHIRE, RG40 1WR

FOR OFFICE USE ONLY

19.JUN.2000* 1767

1.	APPLICANT'S NAME	DR & MRS. READINGS
	ADDRESS	8 ARDWELL CLOSE
		FINCHAMPSTEAD, BERKS
	POST CODE	RG45 6BA PHONE 01344 77087
2. If the applicant has an agent, all correspondence will be sent to the agent	AGENT'S NAME	MR. B. SEMM
	ADDRESS	20 PANTHEON ROAD
		CHANDLER'S FORD, HANTS
	POST CODE	SO53 2NS PHONE 02380261538
3. On the plans show the SITE outlined in RED Show also OTHER land in the applicant's ownership or control in BLUE.	SITE LOCATION	8 Ardwell Close Finchampstead, Berks.
4. WHAT IS THE APPLICATION FOR ? Give brief details and state for what purpose this site and any buildings will be used.		Front & rear single storey extension to enlarge front Bedroom and existing kitchen Residential use.
5. Give the area in hectares or part of a hectare	AREA OF SITE	0.22 ha approx.
6. State the applicant's interest in the land e.g. owner, prospective purchaser, lessee	OWNERSHIP	Owner
7. List all the plans and drawings submitted with the application	PLANS/DRAWINGS	Sketch 01, 02 & 03

8. DOES THE APPLICATION INVOLVE ANY OF THE FOLLOWING ?

Tick the boxes(x)

CHANGE OF USE	☐	REDEVELOPMENT	☐
ERECTION OF NEW BUILDING	☐	ALTERATION or EXTENSION	☒

9. WHAT TYPE OF APPLICATION IS THIS ?
Tick one box only

OUTLINE PERMISSION	☐	See question 10
FULL PERMISSION	☑	
APPROVAL OF DETAILS/RESERVED MATTERS	☐	State relevant outline permission number Also complete Question 10
TEMPORARY PERMISSION	☐	State period required
RELAXATION OF CONDITIONS	☐	State relevant application number Conditions to be relaxed

10. IF THIS IS AN OUTLINE APPLICATION OR AN APPROVAL OF RESERVED MATTERS, which details, if any, do you wish to be considered as part of this application ?

		SITING	☐
EXTERNAL APPEARANCE	☐	DESIGN	☐
MEANS OF ACCESS	☐	LANDSCAPING	☐

11. WHAT IS THE EXISTING USE OF THE LAND AND/OR BUILDING(S) e.g. residential, industrial, etc. If the site is vacant say so, and also state its previous use and when that ceased.

Residential

12. DOES A PUBLIC RIGHT OF WAY CROSS OR ABUT THE SITE OR THE PROPOSED ACCESS? ~~YES~~/NO — If yes, show existing route(s) and any proposed alternatives on the plans

13. ARE THERE ANY TREES ON THE SITE? IF YES, ARE ANY TO BE FELLED? ~~YES~~/NO — If yes, please show their positions, spread and species on the plans and which, if any, are to be felled.

14. STATE EXTERNAL MATERIALS TO BE USED.

Roof: interlocking pressed conc. roof tiles to match exstg.
windows & doors: Painted timber or plastic framed.
walls: Yellow stock facing brick.
"ALL TO MATCH EXTG. MATERIALS"

15. HOW WILL THE SITE BE ENCLOSED? Say whether walls, fences or hedges, and give height, colour and materials. If the site is divided into plots, say how each is to be enclosed.

N/A.

16. HOW WILL SURFACE WATER BE DISPOSED OF?

To exstg. & new soakaways.

17. HOW WILL FOUL SEWAGE BE DISPOSED OF?

To existing system YES/~~NO~~

If no, please give details

18. WHAT ARE THE ACCESS ARRANGEMENTS?
AS EXISTING
AS PROPOSED
Give details of pedestrian and vehicular access

N A

19. HAS PROVISION BEEN MADE FOR THE DISABLED? See notes for applicants

N A.

20. IF THIS PROPOSAL INVOLVES RESIDENTIAL DEVELOPMENT OR THE LOSS OF RESIDENTIAL UNITS, COMPLETE THE FOLLOWING TABLE

	No. OF DWELLINGS/HABITABLE ROOMS PROPOSED		TO BE RETAINED		TO BE LOST	
HOUSE	/	*	/	*	/	*
BUNGALOW	/	*	/	*	/	
FLAT/MAISONETTE	/	*	/	*	/	*
OTHER	/	*	/	*	/	*

* STATE No. OF HABITABLE ROOMS

21. DOES THE PROPOSAL INVOLVE ANY NON-RESIDENTIAL BUILDING OR USE? ~~YES~~/NO — If YES, complete Part 2 of the form

22. DOES THE PROPOSAL INVOLVE THE WINNING, WORKING OR PROCESSING OF MINERALS: THE DISPOSAL OF MINERAL WASTE, OR THE DEPOSIT OR PROCESSING OF REFUSE AND WASTE MATERIALS? ~~YES~~/NO — If YES, please ask for and complete Part 3 of the form

23. STATE THE FEE ENCLOSED WITH THIS APPLICATION
The current scale of fees is enclosed. If you believe a reduced fee or no fee is payable, say why.

£ 95

I hereby apply for permission in respect of the particulars described above and in the attached plans and drawings. If planning permission is granted, the development must be carried out strictly in accordance with the approved plans. Failure to do so could result in enforcement action being taken. Permission under the Town & Country Planning Acts does not obviate the possible need to apply for Building Regulations approval.

SIGNED Boris Schuw ON BEHALF OF Dr. & Mrs. Readings. DATE 14 June 2000

Before submitting the application check that it is complete, that all questions have been answered and that the site boundary and the new work are clearly edged in red on the plans. Every application must be accompanied by the appropriate certificate and fee. See "NOTES TO HELP APPLICANTS".

1769c

PLANNING APPLICATION

PART 2

This part of the form need only be completed if the application involves non-residential development. Please answer all questions in print or block letters. If the answer is not applicable, write N/A in the space. You may wish to amplify your answers in a covering letter.

24. STATE THE GROSS FLOOR SPACE (by external measurement) OF ALL BUILDINGS TO WHICH THIS APPLICATION REFERS.
Please give all floor areas in SQUARE METRES.

	USE CLASS	Existing floor space		Proposed additional floorspace created by	
		Retained in existing use	Lost by change of use or demolition	New building	Change of use
A1	SHOPS				
A2	FINANCIAL AND PROFESSIONAL SERVICES				
A3	FOOD AND DRINK				
B1(a)	OFFICE (other than A2)				
B1 (b)	RESEARCH AND DEVELOPMENT				
B1 (c)	LIGHT INDUSTRIAL				
	GENERAL INDUSTRIAL				
B3-7	SPECIAL INDUSTRIAL				
B8	STORAGE OR DISTRIBUTION				
C1	HOTELS AND HOSTELS				
C2	RESIDENTIAL INSTITUTIONS				
D1	NON-RESIDENTIAL INSTITUTIONS				
D2	ASSEMBLY AND LEISURE				
OTHER	Please Specify				
OTHER	Please Specify				
	TOTAL				

25. IF C1 OR C2 USE IS PROPOSED, PLEASE STATE NUMBER OF BED SPACES

WHAT PROVISION IS BEING MADE FOR PARKING?

	Cars	Lorries
Existing		
Proposed		

27. DESCRIBE THE ACTIVITY OR PROCESSES TO BE CARRIED ON
Please provide details of any equipment, plant or machinery to be installed and any end products. You may wish to amplify your answers in a covering letter.

28. WHO WILL OCCUPY THE PREMISES?
a) Give the name and current operating address of the proposed occupier
b) Will these premises be vacated?

29. IF KNOWN, HOW MANY PEOPLE ARE LIKELY TO BE EMPLOYED ON SITE AFTER COMPLETION OF THE DEVELOPMENT?

Existing Staff	Transferred Staff	New Staff	Total

30. DOES THE PROPOSAL INVOLVE THE USE OR STORAGE OF ANY OF THE HAZARDOUS SUBSTANCES LISTED IN THE NOTES?
If so, state this material, the quantity and method of storage.

Before submitting the application check that it is complete, that all questions have been answered and that the site boundary and the new work are clearly edged in red on the plans. Every application must be accompanied by the appropriate certificate and fee. See "NOTES TO HELP APPLICANTS'.

1769d

YOUR PLANNING APPLICATION

WHY DO YOU NEED TO MAKE A PLANNING APPLICATION ?

New buildings, major alterations and enlargement of existing buildings, and many changes in the use of buildings and land need planning permission.
The Town and Country Planning Acts impose a duty on Local Authorities to control these changes, and this means that a balance has to be found between the need and pressure for change, and the desire to protect the character of settlements and the countryside.
The merits of each application are, therefore, carefully examined.

WHAT ELSE MAY YOU HAVE TO DO ?

Listed Building Consent:	for works to a Listed Building; or for demolition works on land within the curtilage of a Listed Building or within a Conservation Area.
Advertisement Consent:	for the display of advertisements or signs
Building Regulation Approval:	for most new building or construction work.

Special forms are available for these types of applications.

You should also check whether there are any other regulations with which you may need to comply.

WHAT HAPPENS TO THE APPLICATION ?

It will first be checked to see if it is complete and if it is, it will be registered.

Consultations will be carried out with public and other bodies, such as the Highway Authority, or Local Parish Councils.

Publicity may be given to allow local people the opportunity to comment on your proposals.

The application will be considered in relation to the Council's planning policies and guidelines, the past history of decisions on that site or in the locality, other standards (such as parking, or visibility at road junctions), and any other material considerations.

The site will be visited by a Planning Officer You may be asked to submit more information, or to amend your application.

The application will then be considered either by a Planning Committee or Sub Committee (made up of Councillors) or by the Chief Officerresponsible for planning matters. Objections to an application will be taken into consideration by the Committee or the Chief Officer.

Shortly after the application has been determined, you will receive a Decision Notice.

HOW LONG WILL IT TAKE ?

An application will generally be determined within eight weeks although a longer period may sometimes be required for a complicated application.

WHAT SORT OF DECISION CAN BE MADE ?

Your application may be approved.

Your application may be approved subject to certain conditions. These could impose restictions on the use of land or buildings, or require further details to be approved at a later stage, (e.g. materials or landscaping).
You may appeal against the conditions, but this opens the entire permission to review by the Secretary of State.

Your application may be refused. The reason will be listed on the Decision Notice.

WHAT HAPPENS IF THE APPLICATION IS REFUSED ?

You have the right to appeal against the refusal to the Secretary of State, but you have to do that within six months.
Appeals can be dealt with by written representations by both sides, or by a Public Inquiry.
You may ask the Planning Officer whether an amended application would be more likely to receive planning permission.

DATA PROTECTION ACT 1984

'Information contained in this form is likely to be personal data within the terms of the Data Protection Act 1984, and as such will be held by the Council on computer (such as the PLANAPS applications processing system) and may be used by the Council only for purposes registered under the terms of the Data Protection Act.'

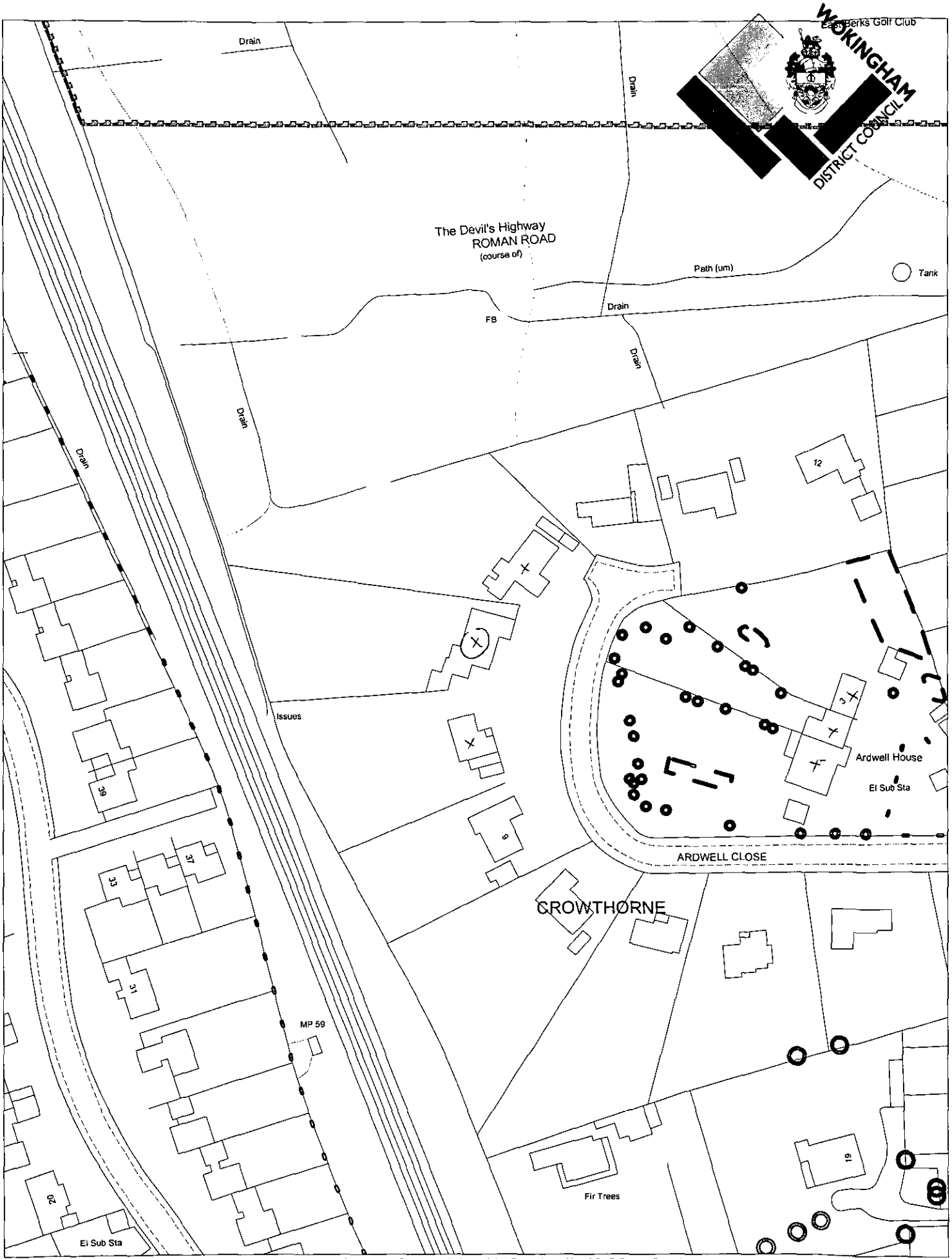

This map is based upon Ordnance Survey material with the permission of Ordnance Survey on behalf of the Controller of HMSO. © Crown Copyright.
*Unauthorised reproduction infringes Crown Copyright and may lead to prosecution or civil proceedings.*Wokingham District Council Licence LA086134

Development Control Section, Environmental Services, Wokingham District Council.
20 June 2000 Scale: 1 : 1250

N
W E
S

19. JUN. 2000 ☆ 1767