SYSTEMS LTD

APPLICATION NO:
F/2000/1598

LOCATION:
Roughwood Swallowfield Road, Swallowfield Reading.

APPLICANT:
Mr & Mrs Jones

PROPOSAL:
Proposed first floor side extension to dwelling.(Renewal of consent 44350)

EARLIEST DATE FOR DECISION: **01/07/2000**

APPLICATION EXPIRY DATE: **21/07/2000**

CASE OFFICER: **Elaine Connor**

WOKINGHAM DISTRICT COUNCIL

TOWN AND COUNTRY PLANNING ACTS

Notification of Approval of Permission

Mr & Mrs Jones
Roughwood, Swallowfield Road
Swallowfield
Reading
Berkshire

Application Number: F/2000/1598

Parish: **SWALLOWFIELD**

Location: **Roughwood, Swallowfield Road, Swallowfield, Reading.**

Proposal: **Proposed first floor side extension to dwelling.(Renewal of consent 44350)**

The Wokingham District Council in pursuance of their powers under the above Acts and Regulations hereby **Approve Permission** for carrying out the above development in accordance with the application and the accompanying plans submitted to the Council subject to compliance with the following conditions, the reasons for which are specified hereunder.

Condition
1. The development hereby permitted shall be begun before the expiration of five years from the date of this permission.

Condition
2. All new works and works of making good to the retained fabric shall be finished to resemble in size, colour, texture and profile those of the existing building.

Reason
1. In pursuance of Section 91(1) of the Town and Country Planning Act 1990

Reason
2. To ensure that the external appearance of the building is satisfactory.

Informative

1. You are advised, in compliance with The Town and Country Planning (General Development Procedure) (England) (Amendment) Order 2000, that the following policies and/or proposals in the development plan are relevant to this decision:
   Berkshire Structure Plan Policies OS1 and C8.
   Loddon Area Local Plan Policies LTV1, LBE1, LBE2 and LC2.
   Deposit Draft Wokingham District Local Plan Policies WOS2, WOS3, WBE1 and WLL2.

John Mitchell

John Mitchell
Development Control Manager
Date: 08/09/2000

If this notice grants permission to proceed with the proposal the applicant is reminded that it relates to planning permission only and does not constitute approval under any other legislation including Building Regulations.

finalised

DEVELOPMENT CONTROL/BUILDING CONTROL CHECKLIST

CHECKLIST WHEN A BUILDING REGULATION APPLICATION HAS BEEN RECEIVED.

CASE OFFICER EV

SITE DETAILS

PLANNING APPLICATION NUMBER	F/2000/1598
BUILDING CONTROL NUMBER.	FP/2004/4981
APPLICANT/AGENT	T JONES
ADDRESS OF SITE	Ranghwood Swallowcroft Road Swallowhead
DESCRIPTION OF PROPOSED WORK	First floor side extension

BF

DRAWING NUMBERS

	BC	DC
BLOCK PLAN	FP/2004/4981	
ELEVATIONS	received	microfiche 36559
FLOOR PLANS	30.1.04	

CHECKLIST

	1ST CHECK	2ND CHECK
PERMITTED DEVELOPMENT		
APPLIC. NECESSARY-NOT RECEIVED		
APPLIC.RECEIVED & APPROVED	8/9/2000	
APPLIC.RECEIVED-NO DECISION		
APPLIC.REFUSED		
DIFFERENCES BETWEEN DC/BC DRAWINGS	Minor	
IF YES, WHAT ARE THE DIFFERENCES ?	1 extra window in side elevation on BC drawing.	
DATE	19/02/04	

PROBLEMS

	REQUESTED	RECEIVED	REMINDER
PLANNING PERMISSION NEEDED			
REVISED PLANS NEEDED			
PLANNING APPLIC.REFUSED			
WAIT FOR PLANNING DECISION			

COMMENCED ON SITE	
NO PLANNING DECISION	
NO PLANNING APPLICATION	

For Reference

PLANNING PERMISSION BP

WOKINGHAM DISTRICT COUNCIL

LOCAL GOVERNMENT ACT 1972

TOWN AND COUNTRY PLANNING ACT 1990

To: MR & MRS T JONES
ROUGHWOOD PRIESTS HILL
FARLEY HILL
BERKSHIRE
RG7 1XH

WOKINGHAM DISTRICT COUNCIL
COUNCIL OFFICES
SHUTE END
WOKINGHAM, BERKS., RG11 1BN

Application No.44350 (F)

Proposal:
RENEWAL OF APPROVAL 36559 FOR FIRST FLOOR SIDE EXTENSION
ROUGHWOOD PRIEST HILL SWALLOWFIELD

The Wokingham District Council in pursuance of their powers under the above Acts hereby GRANT Planning Permission for the carrying out of the above development in accordance with the application and the accompanying plans submitted by you to the Council subject to compliance with the following conditions the reasons for which are specified thereunder.

01 The development hereby permitted shall be begun before the expiration of five years from the date of this permission.(N4)

01 REASON This condition is deemed to be attached by virtue of Section 91(1) of the Town and Country Planning Act 1990.(N4R)

02 All the materials to be used in the elevations of the proposed development shall match those on the existing dwelling to the satisfaction of the District Planning Authority, and this condition shall apply notwithstanding any indications as to these matters which have been given in the current application.

02 REASON To ensure that the materials are in keeping with those existing.

continued/-

Application 44350 continued

Date 05 JUN 1995

S. Heathcote

Assistant District Planning Officer

N.B. A statement of the applicant's rights is attached

This permission or approval is for the purposes of the Town and Country Planning Act 1990 only. Approval may also be required under the Building Regulations.

Note: Would you please ensure that the Red Public Notice relating to this planning application which the Council sent to you to put on display is now removed, if this has not already been done. This will avoid any confusion by local residents as to whether further applications have been made, and will assist in keeping the countryside and townscapes tidy.

INFORMATIVE: If this planning permission relates to the erection or extension of a building, then the following section applies:-

BERKSHIRE ACT 1986- SECTION 32: ACCESS FOR FIRE BRIGADE

(1) Except as provided in subsection (2) below, where plans for the erection or extension of a building are deposited with a district council in accordance with building regulations, the district council shall reject the plans unless, after consultation with the fire authority, they are satisfied that the plans show:-

(a) that there will be adequate means of access for the fire brigade to the building or, as the case may be, to the building as extended; and

(b) that the building or, as the case may be, the extension of the building will not render inadequate existing means of access for the fire brigade to a neighbouring building.

(2) No requirement concerning means of access to a building or to a neighbouring building shall be made under this section in the case of a building to be erected or extended in pursuance of a planning permission granted upon an application made under the Act of 1971, unless notice of the provisions of this section is endorsed on or accompanies the planning permission.

(3) Section 16(7) and (8) and section 36(2) to (6) of the Building Act 1984 (notice of rejection or passing of plans and enforcement of requirements) shall apply as if this section were a section of the said Act of 1984.

(4) Any person aggrieved by the action of the district council in rejecting plans under this section may appeal to a magistrates' court.

(5) In this section references to the adequacy or inadequacy of means of access for the fire brigade shall be construed as references to a means of access adequate or, as the case may be, inadequate for use for fire-fighting purposes by members of one or more fire brigades and their appliances.

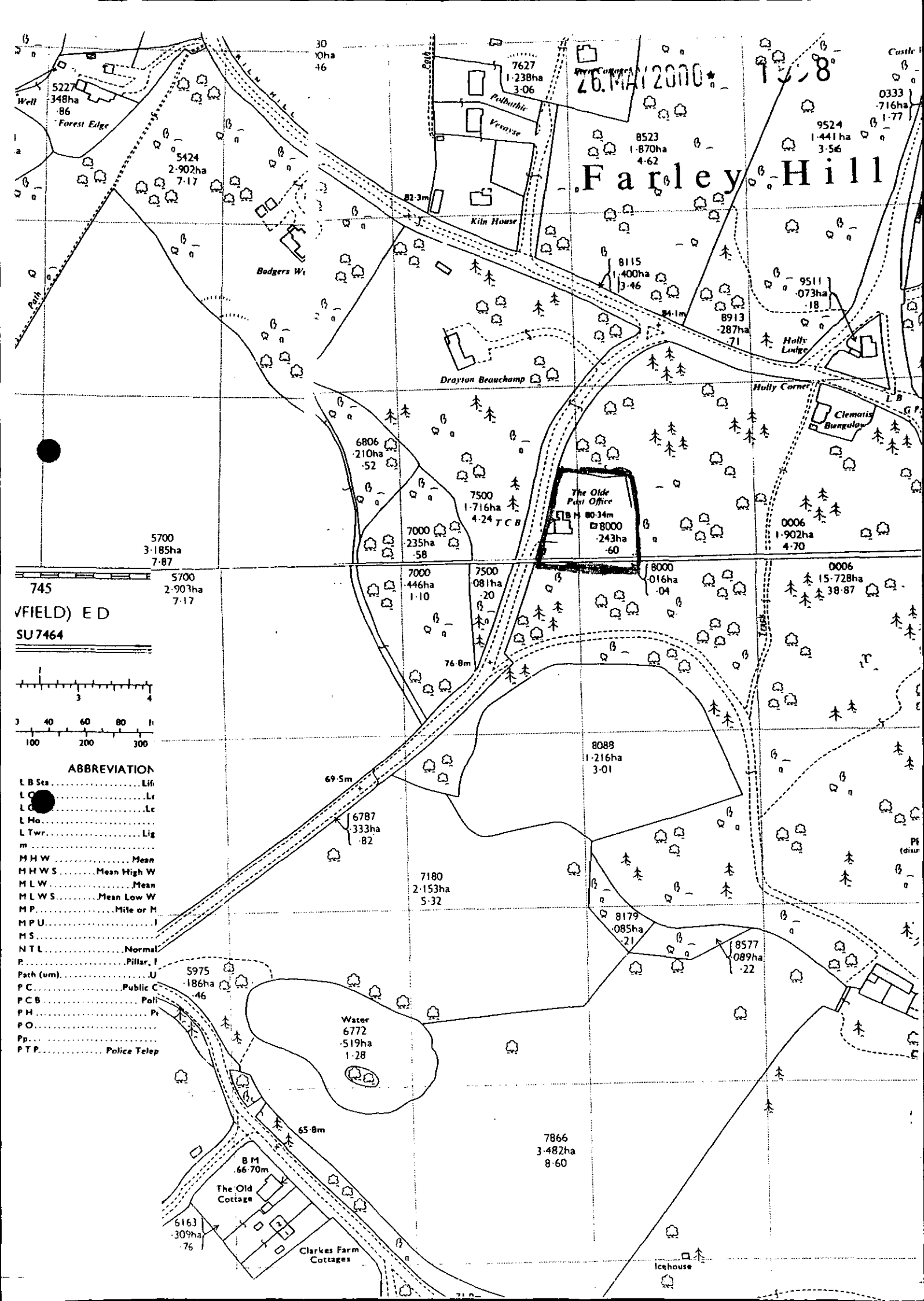

26 MAY 2000
Farley Hill
Forest Edge
Well
Kiln House
Polbathic
Vesayse
Badgers W
Drayton Beauchamp
Holly Lodge
Holly Corner
Clematis Bungalow
The Olde Post Office
B M 80·34m
Water
The Old Cottage
Clarkes Farm Cottages
Icehouse
745
VFIELD) E D
SU 7464
ABBREVIATION
L B Sta
L Ho
L Twr
m
M H W
M H W S
M L W
M L W S
M P
M P U
M S
N T L
P
Path (um)
P C
P C B
P H
P O
Pp
P T P
Police Telep

**********FILE COPY**********

Tel: (0118) 974 6451

Date: **07 June 2000**

My ref: F/2000/1598

CONFIDENTIAL

Councillor Beatty
The Lieutenants Cottage
Three Mile Cross
Reading
RG7 1AP

Environmental Services Department
Planning Services
P.O. Box 157
Shute End, Wokingham
Berkshire RG40 1WR
Tel: (0118) 974 6000
Fax: (0118) 974 6484
Minicom No: (0118) 974 6991
DX: 33506 – Wokingham

Dear Councillor

Application Number: F/2000/1598
Roughwood, Swallowfield Road, Swallowfield, Reading.
Proposed first floor side extension to dwelling.(Renewal of consent 44350)

I write to let you know that the above mentioned house holder application has been received

At this stage a recommendation has not yet been made. This form should only be returned if it is likely that you may wish the application to be listed for consideration by the Development Control Sub-Committee. This form must be received no later than 28 days from the date of this letter.

If you have any questions please do not hesitate to contact **Elaine Connor** on **(0118) 974 6451**.

Yours faithfully,

John Mitchell

John Mitchell
Development Control Manager

LISTING FORM

Case officer: **Elaine Connor** Application Number: **F/2000/1598**
Roughwood, Swallowfield Road, Swallowfield, Reading.
Proposed first floor side extension to dwelling.(Renewal of consent 44350)
I wish this application to be listed should the officers recommendation be for_____
and my reason(s) are_____
_____
_____

Signed: _____ Date: _____
Councillor Beatty

**********FILE COPY**********

Received by Wokingham District Council

Application No: F/2000/1598

Proposal:
Proposed first floor side extension to dwelling.(Renewal of consent 44350)

Location:
Roughwood, Swallowfield Road, Swallowfield, Reading.

The application is available for inspection at Wokingham District Council's offices during the following times:

PLANNING DEPARTMENT, SHUTE END, WOKINGHAM TEL (0118) 974 6428
8.30 - 5.00 Monday - Thursday & 8.30 - 4.00 Friday

WOODLEY LIBRARY HEADLEY ROAD WOODLEY (9.30am - 7.00pm Mon, Thurs & Fri. 9.30am - 5.00pm Tues, 9.30am - 1.00pm Saturday. closed all day Wednesday). If you intend to view this application at Woodley Library (see details above) please allow 4 days from the date of this notice for delivery of plans.

Comments should be sent in writing QUOTING THE APPLICATION NUMBER to the Case Officer Elaine Connor P.O. Box 157 Council Offices, Shute End, Wokingham Berkshire, RG40 1WR to arrive on or before 01/07/2000. Written comments submitted will become available for public inspection.

In view of the very large number of planning applications and letters of comment received, it will not normally be possible for an individual reply to observations made. However any comments will be taken into account when the application is determined and you will be notified of the decision.

Head Planning and Transportation

07 June 2000

Application Number F/2000/1598
Conditions/Reasons for Refusal

No	Std Con	Std Reas	Non Std Conditions / Reasons for Refusal
1	SC01	SR02	
2	SC53	SR12	'WORK'
1	C001	R001	
2	C014	R014	
		N16	BSP : OS1, C8. LALP : LTV1, LBE1, LBE2 & LC2. WILP : WOS2, WOS3, WBE1 & WLL2.

John Mitchell
8/9/00

RECORD OF SITE VISIT

SITE ADDRESS: Roughwood
Swallowfield Road Swallowfield
Reading.

APPLICATION NUMBER: F/2000/1598

OFFICER: Elaine Connor

DATE OF SITE VISIT: 28.6.00

1 SITE/STATUTORY NOTICE DISPLAYED ? YES.

2. DESCRIPTION OF SURROUNDINGS
rural, countryside area.

3. DESCRIPTION OF SITE/BUILDING
2st. detached dwelling w. double garage.
set in mature landscaping.

4. RELATIONSHIP TO ADJOINING PROPERTIES

N/A

5. SITE CONSTRAINTS —

TREES /

ACCESS/PARKING /

LEVELS /

BOUNDARY TREATMENT /

OTHERS

/

WORK SHEET FOR : Elaine Connor

Application Number : F/2000/1598

Applicant : Mr & Mrs Jones .

Location : Roughwood, Swallowfield Road, Swallowfield, Reading.

Proposal : Proposed first floor side extension to dwelling.(Renewal of consent 44350)

Site Notice Displayed ? :

YES	NO	DATE
✓		

Date of Neighbour Notifications : .....

Date of Site Visit : .....

Date Registered : 26/05/2000

Earliest Date for Decision : 01/07/2000

Latest Consultation Date/Site Notice Expiry Date : 01/07/2000

Application Expiry Date: 21/07/2000

Consultation Responses :

ENV. DESIGN: application considered to be acceptable

HIGHWAYS :

Planning Issues : COUNTRYSIDE / AREA OF SPEC L. IMPORTANCE.
* Impact upon character of area.

Application Number: F/2000/1598
PROP: 2st. side extension.
Appraisal :

The application being considered proposes a 1st floor side extension over the existing attached double garage. This scheme was given planning consent in 1995, which has just expired.

IMPACT UPON THE CHARACTER OF THE AREA.

The area in which the site is located has been designated by the local development plan as one of special landscape importance. The existing dwelling is a detached 2 st. dwelling with no immediate neighbouring dwellings, and set back from the main road.
The proposed 1st fl. extention is proposed to be sited over the existing double garage & will have a height to the ridge the same as the exising dwelling, with a front dormer extension.
It is considered that the proposed extension is in keeping with the character of the exising dwelling & is of a scale and massing appropriate to the area.

It is therefore considered that the proposed 1st fl. side extension will not have an adverse negative impact upon the character of the S.L.I of the area.

Recomendation : Approval: ☑ **Refusal:** ☐
(tick appropriate box)

HIGHWAYS CONSULTATION SHEET

From: Elaine Connor

Date: 07 June 2000

Application Number: F/2000/1598

Proposal: Proposed first floor side extension to dwelling.(Renewal of consent 44350)

Parish: SWALLOWFIELD PARISH

Site Address:
Roughwood, Swallowfield Road, Swallowfield, Reading.

Applicant:
Mr & Mrs Jones .

Your observations are required in respect of this application within **7 days** of the above date.

✓ below as applicable;

1) ☐ Recommend refusal for the reason(s) **stated below**;
2) ☐ Recommend approval but with condition(s) & reason(s) **stated below**;
3) ☑ Recommend approval with **no** condition(s) or reason(s).

No adverse highways ammonts.

Signed: A. Connell **Print name:** A. CONNELL

TO: **DEVELOPMENT CONTROL**
Elaine Connor.

FROM: Environmental Design

DATE: 22nd June 2000

Location: Roughwood, Priests Hill, Farley Hill, Swallowfield.

Proposal: Proposed first floor side extension to dwelling. (Renewal of consent 44350)

Application Number: F/2000/1598

In response to your consultation dated 7th June 2000 for the above application, the landscape comment is as follows:

The application is acceptable and the property is well-screened by existing trees.

Patricia Green

Patricia Green
Landscape Consultant

WOKINGHAM D.C. DEVELOPMENT CONTROL

Start date:	~~17 MAY 2000~~ VALID 26 MAY 2000

Officer: EC	Application No. F/2000/1598

96

Map No. ~~88~~. **Site** ...0:28....

Easting: ..... **Flood Pln** .....

Northing: ..... **Mineral** .....

Level: ☐ **Sub Committee** ☑ **Delegated** ☐ **Sec. State**

☐ **Incorrect Fee** ☑ **Invalid** ☐ **PD**

Description:

(F) PROPOSED FIRST FLOOR SIDE EXTENSION TO DWELLING (RENEWAL OF CONSENT 44350)

Location: ROUGHWOOD SWALLOWFIELD ROAD

Parish: SWALLOWFIELD **Ward:** Swallowfield 7.6.2000.

Applicant: MR/MRS JONES

Fee Received 95-00 (4) Required ..... Additional ..... Refund .....

Enforcement Section to be notified ☐ tick if required

Additional information required for validation

		Reason	Requested	Received
(1)	1:2500 OS location plan showing property edged in blue/red	Location plan	2315 ✓	
2	1:500 block plan showing existing & proposed dev. + adj. Properties			
3	Forms unsigned			
(4)	Correct S 66 certificate	None	2315 ✓	
5	Elevation plans			
6	Floor plans			
7	Metric scale disclaimer			
8	Encroachment letter			
9	Miscellaneous			

APPLN NO. _____

ACTION REQUIRED BY DEVELOPMENT CONTROL

Conservation Area .....

Listed Building 1 2 2*

Advertisement Required .....

Date Site Notice Sent : 7.6.2000 Parish Council Informed - YES / NO

INTERNAL CONSULTATIONS

Building Control	NF: .....
Landscape (Area of Special Landscape Importance / Historic Park or Garden)	NK: .....
Trees	NK: .....
Conservation Officer	NK: .....
Environmental Health	NA: .....
Housing	NA: .....
Leisure & Cultural services	PA: .....
Public Rights of Way	PA: .....
Property	NG: .....
District Secretary (only if called in by SOS)	MA: .....
Policy & Plans	QA: .....
Strategic Planning (JSPU)	HA: .....
Minerals (BABTIE)	GA: .....
Archaeological Site (BABTIE)	: .....
Education	AP: .....
Social Services	BT: .....
Highways	XA: .....

EXTERNAL CONSULTATIONS

Adjacent D P A	: .....
Adjacent Parish	: .....
Southern Electricity Board	BN: .....
British Gas	BM: .....
PSA Oil Pipeline	BD: .....
Transco	: .....
Environment Agency	BP: .....
Rail Track	BI: .....
Police Arch. Liaison Officer	PC: .....

HERITAGE BODIES

The Georgian Group	KC: .....
Ancient Monuments Society	KA: .....
Council for British Arch.	KB: .....
RCHME	KF: .....
Telecommunications (NRPB)	: .....
Sport England	: .....

OTHERS:

..... (Rural Area) .....

.....

..... No pre-apps .....

NEIGHBOURS:

..... S/N+ Drayton Beauchamp, Priest Hill, Farley Hill.

By hand. 10-5.00.

26.MAY2000* 1598

Roughwood
Priest Hill
Farley Hill
Berkshire RG7 1XH

8th May 2000

The District Planning Officer
Wokingham District Council
PO Box 157
Shute End
Wokingham
Berkshire RG11 1WR

Dear Madam

Following our discussion, we attach our cheque for £95.00 in regard to our request for permission to renew the application number ~~36559~~ 44350 *concerning the proposed extension at Roughwood as above.*

We should be pleased to hear from you.

Yours faithfully

Mr & Mrs T.J.Jones

Enc: 4 copies of location plan
Section 66 Certificate

1789/a

SECTION 66 CERTIFICATE

Application No.

26.MAY2006* 1598

Please fill in both Certificate A, B, C or D and the Agricultural Holdings Certificate. Delete sections not relevant.

(a) "Owner" means a person having a freehold interest or leasehold interest the unexpired term of which is not less than 7 years.

OR

+ See Note (a) to Certificate A

OR

(b) Insert description of steps taken.

(c) Name of local newspaper circulating in the area where the land is situated.

(d) Date of publication (which must be not earlier than the beginning of the period of 21 days ending with the date of the application).

CERTIFICATE A

I certify that: MR & MRS T. JONES

at the beginning of the period of 21 days ending with the date of the accompanying application, nobody, except the applicant, was the owner of (a) of any part of the land to which the application relates.

CERTIFICATE B

I certify that:

I have/The applicant has* given the required notice to everyone else who, at the beginning of the period of 21 days ending with the date of the accompanying application was the owner (a) of any part of the land to which the application relates, as listed below.

Owner's(a) name	Address at which notice was served	Date on which notice was served

CERTIFICATE C

I certify that

- I/The applicant* cannot issued a certificate in accordance with either paragraph (a) or paragraph (b) of Section 66(1) of the Act in respect of the accompanying application.

- I have/The applicant has* given the required notice to the persons specified below, being persons who at the beginning of the period of 21 days ending with the date of the application were owners (a) of any part of the land to which the application relates.

Owner's(a) name	Address at which notice was served	Date on which notice was served

- I have/The applicant has* taken all reasonable steps open to me/him/her* to find out the names and addresses of the other owners (a) of the land, or of a part of it, but have/has* been unable to do so. These steps were as follows:

  (b) .....

  .....

- Notice of the application as attached to this Certificate, has been published in

  the (c) .....

  on (d) .....

1789/b

CERTIFICATE D

I certify that

● I/The applicant cannot issue a certificate in accordance with paragraph (a) of Section 66 of the Act in respect of the accompanying application.

OR

● I/The applicant have/has taken all reasonable steps open to me/him/her to find out the names and addresses of everyone else who, at the beginning of the period of 21 days beginning with the date of application was the owner (a) of any part of the land to which the application relates, but have/has been unable to do so. These steps were as follows:

(b) Insert description of steps taken

(b) . . . . . .

. . . . . .

● Notice of the application as attached to this Certificate, has been published in

the (c) . . . . . .

(c) Insert name of local newspaper circulating in the area where the land is situated.

on (d) . . . . . .

(d) Insert date of publication (which must not be earlier than the beginning of the period of 21 days ending with the date of the application).

ALL APPLICANTS MUST COMPLETE THIS SECTION

Agricultural Holdings Certificate

If any of the site is part of an area of land which is let or there is an agreement to let the land for agricultural purposes to a tenant, it may be an agricultural holding. Further advice may be obtained from the Department.

One or other section must be crossed through as not applicable.

If the applicant is the sole agricultural tenant he or she must delete the first alternative and insert "not applicable" as the information required by the second alternative.

● None of the land to which the application relates is, or is part of, an agricultural holding.

OR

● I have/The applicant has given the required notice to every person other than my/him/herself who, at the beginning of the period of 21 days ending with the date of the application, was a tenant of an agricultural holding on all or part of the land to which the application relates, as follows:

Tenant's name	Address at which notice was served	Date on which notice was served

Signed . . . . . .

On behalf of . . . . . .

Date . . . . . 26/5/00 . . . . . .

TOWN AND COUNTRY PLANNING ACT, 1990
TOWN & COUNTRY PLANNING GENERAL DEVELOPMENT ORDER 1988
Certificate under Section 66

① Roughwood

ADDRESS (THE OLDE POST OFFICE NOW DEMOLISHED) Priest Hill PARISH Swallowfield

PLOT No. Farley Hill ORD. SHEET No.

BUILDER

Plan No.	Applicant	Description of Development	Date of Decision	Decision
919/57	Mrs Lewis	Bathroom & new drainage	12 · 11 52	APP
*00789	Maj. Chadwick	O/App Demolish Cottage erect 2 det dwellings	13 · 6 · 74	N/A
02547	" "	Dem of cottage 1 det dwelling	12 6 · 75	N/A
BR3978	Mr C. B Cole	Dem cottage erect 4 bedroom hse garage	18 1 76	Ref
03955	" "	Erect Dwelling hse	22 1 76	App
04236	" "	Demolish cottage erect	15 3 · 76	N/A
BR4269	"	4 bedroom det house garage	1 · 3 · 76	APP

DATE OF COMPLETION

MINISTRY DECISION * 00789 appeal dismissed 27 · 1 · 75

SPECIAL ORDERS

DRAINAGE

091074

② ADDRESS ROUGHWOOD PRIEST HILL PARISH SWALLOWF

PLOT No. x THE OLD POST OFFICE FARLEY HILL ORD. SHEET No.

BUILDER

Plan No.	Applicant	Description of Development	Date of Decision	Decision
36559			31-10-90	C/A
BRA9512	MR R. TAYLOR	1st FLOOR EXT.	8-10-90	APP
44350	MR & MRS T. JONES	RENEWAL 36559	5-6-95	C/A
95/60439/X				

DATE OF COMPLETION

MINISTRY DECISION

SPECIAL ORDERS

DRAINAGE

091074

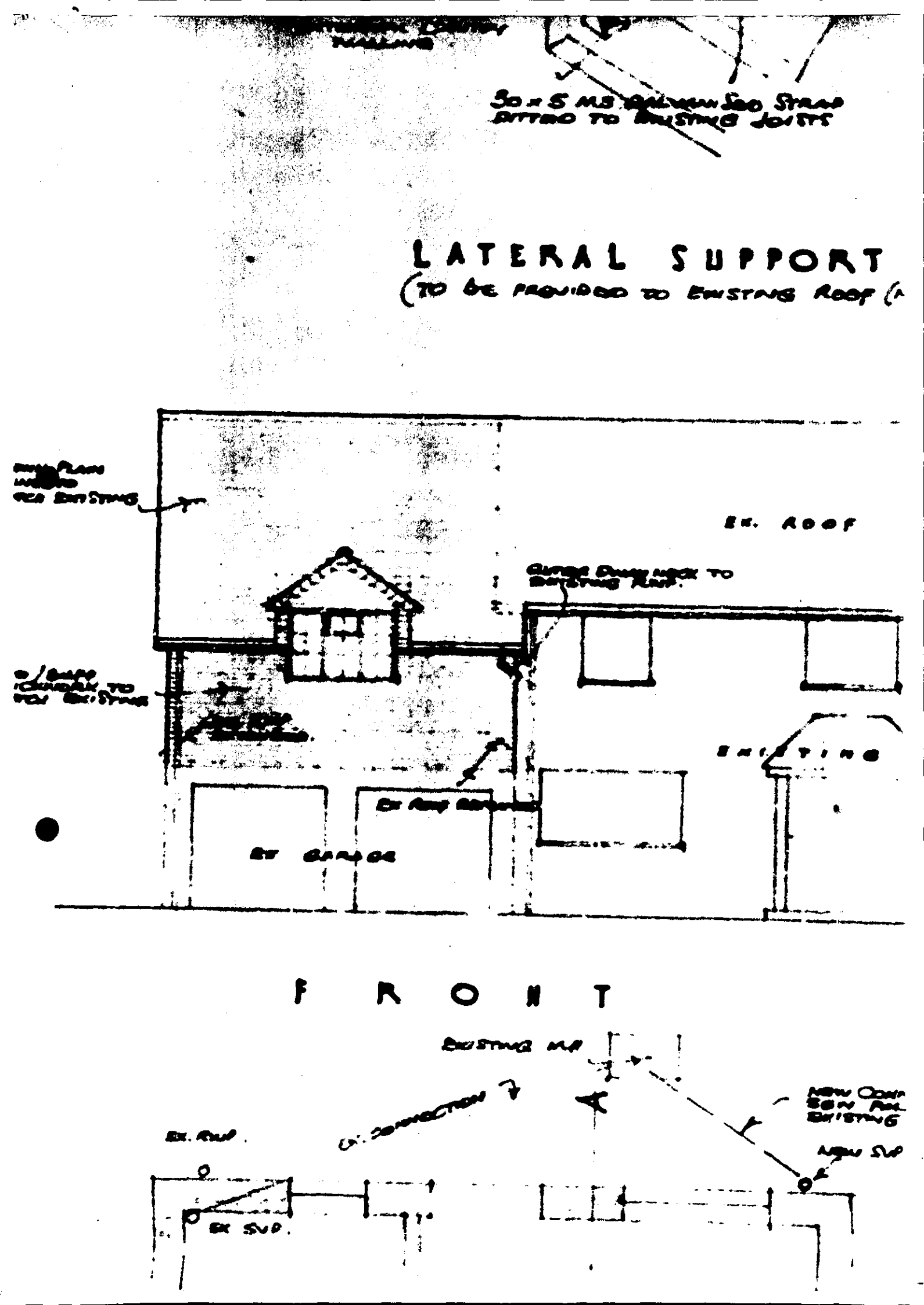
30 x 5 MS GALVANISED STRAP
DITTED TO EXISTING JOISTS
LATERAL SUPPORT
(TO BE PROVIDED TO EXISTING ROOF (
EX. ROOF
EXISTING
EX GARAGE
FRONT
EXISTING MH
EX. RWP
EX SVP
NEW SVP

LATERAL SUPPORT AT ROOF



S I D B

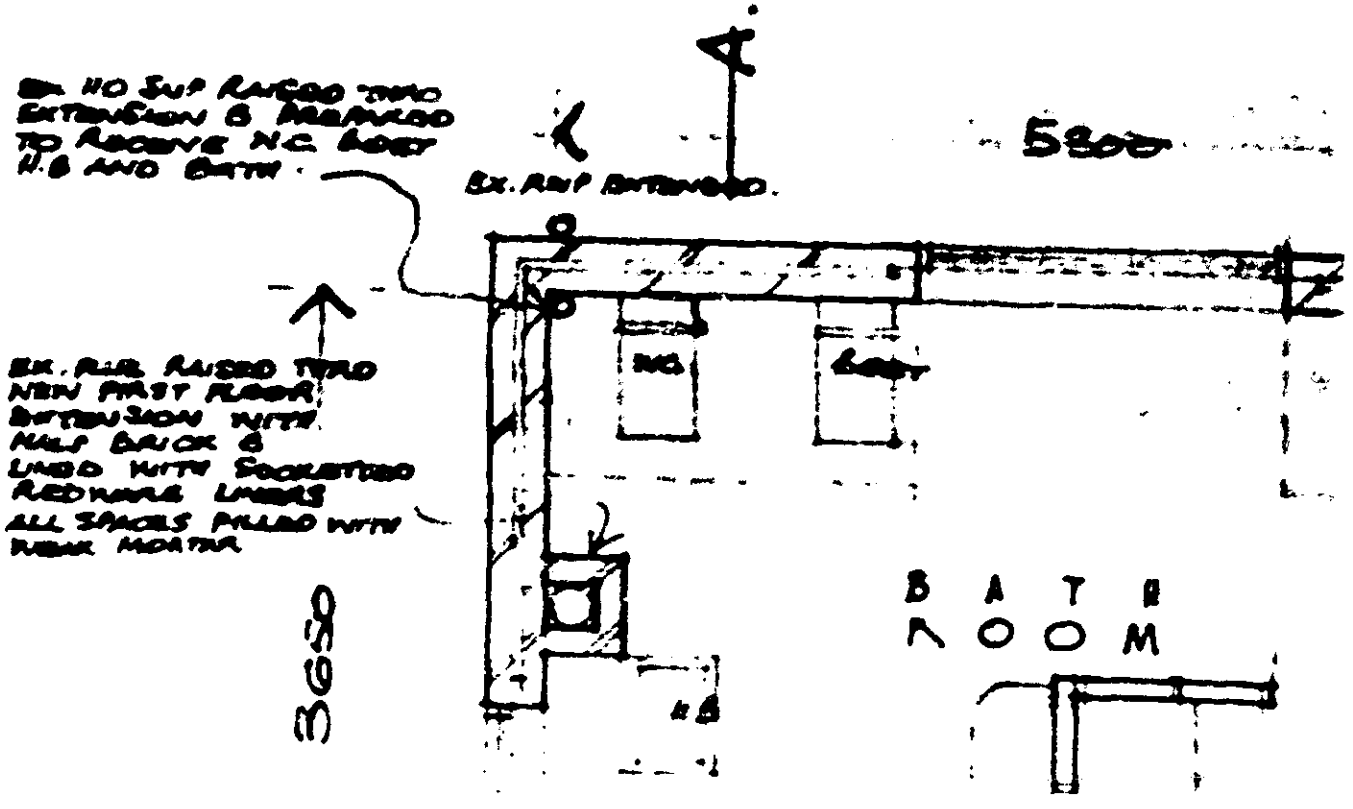

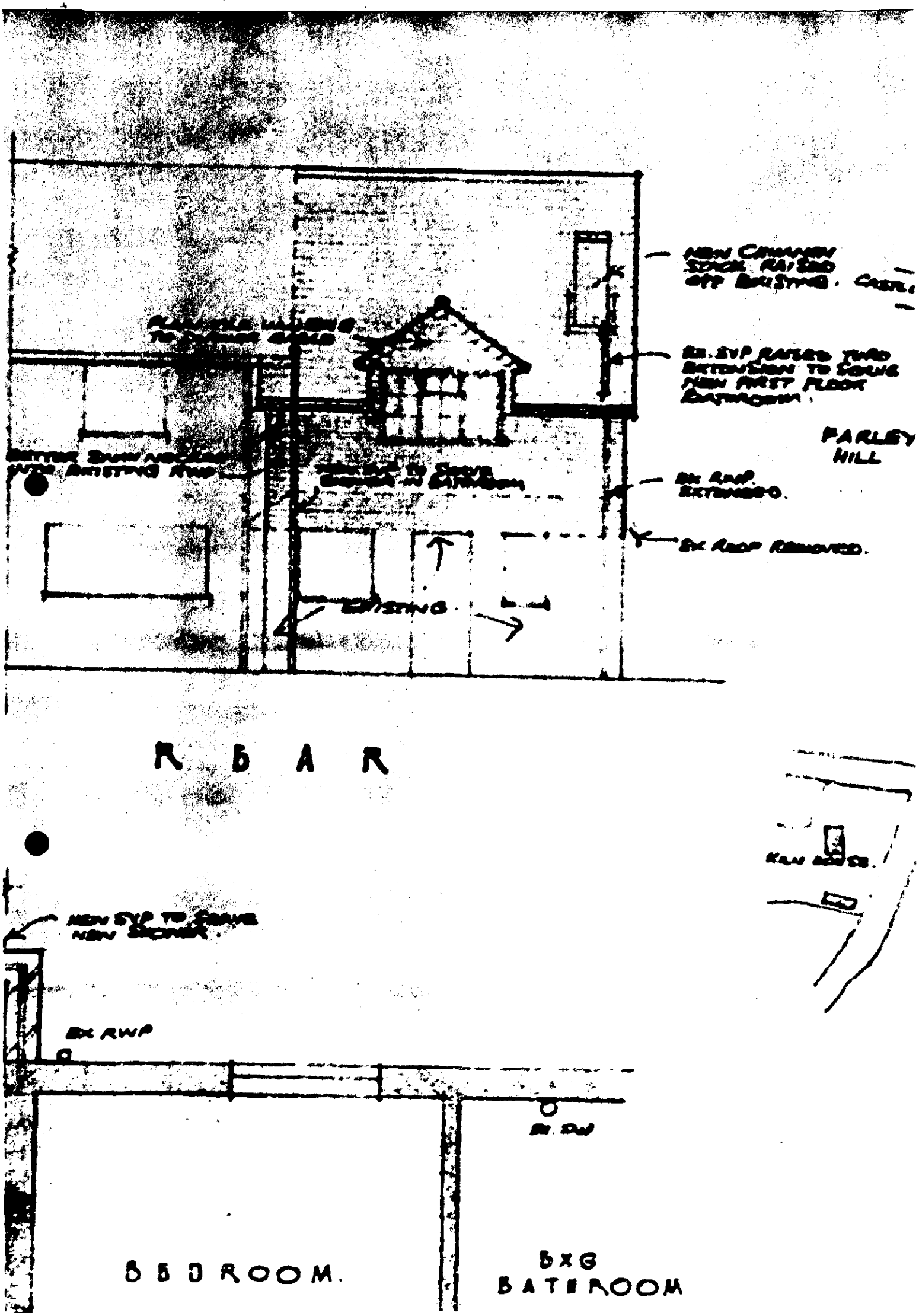
NEW CHIMNEY STACK RAISED OFF EXISTING. CASTL
EX. SVP RAISED TWO EXTENSION TO SERVE NEW FIRST FLOOR BATHROOM.
FARLEY HILL
EX. RWP EXTENDED.
EX. ROOF REMOVED.
EXISTING
R B A R
KILN HOUSE.
NEW SVP TO SERVE NEW SHOWER.
EX RWP
EX. SVP
B B D ROOM.
B X G
B A T H ROOM

26. MAY 2000* 1598

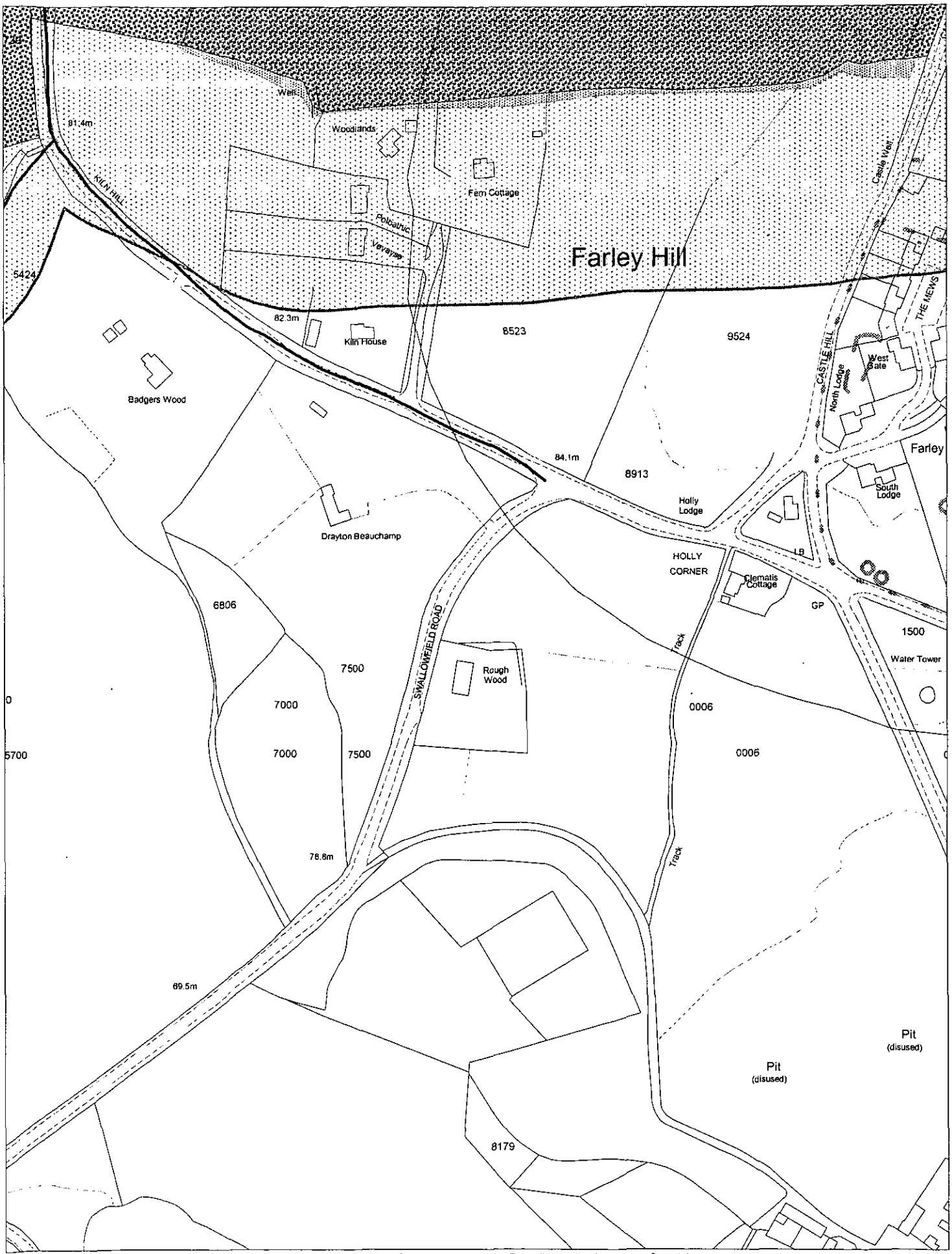

This map is based upon Ordnance Survey material with the permission of Ordnance Survey on behalf of the Controller of HMSO. © Crown Copyright.
Unauthorised reproduction infringes Crown Copyright and may lead to prosecution or civil proceedings.Wokingham District Council Licence LA086134

Development Control Section, Environmental Services, Wokingham District Council.

18 May 2000 Scale: 1 : 2500

N
W E
S

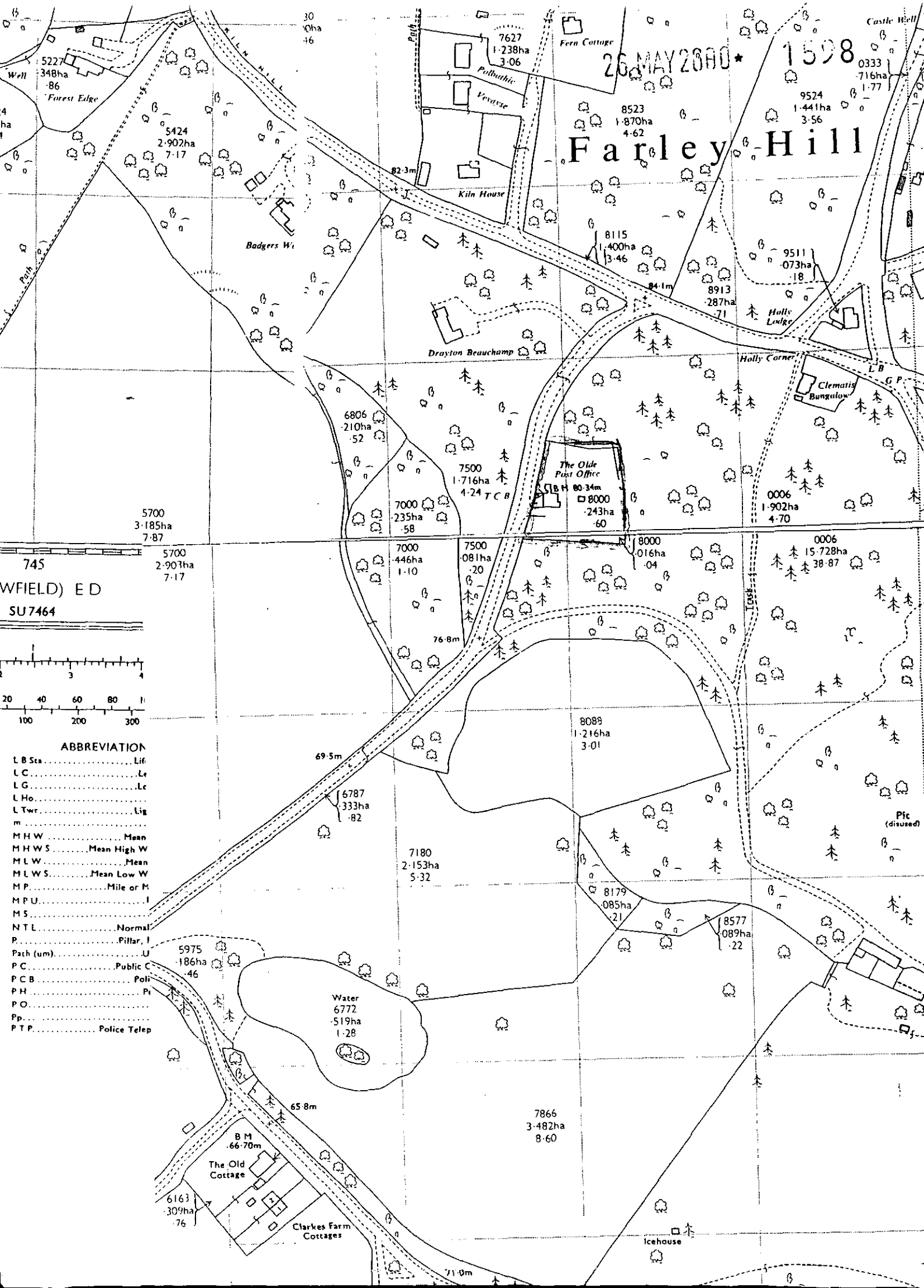

26 MAY 2000 ★ 1598
Farley Hill
Fern Cottage
Polbathic
Vevayse
Kiln House
Castle Well
Forest Edge
Well
Badgers W
Drayton Beauchamp
Holly Lodge
Holly Corner
Clematis Bungalow
The Olde Post Office
B M 80·34m
Track
Pit (disused)
Water
The Old Cottage
Clarkes Farm Cottages
Icehouse
745
WFIELD) E D
SU 7464
ABBREVIATION
L B Sta ..... Lif
L C ..... Le
L G Lc
L Ho .....
L Twr ..... Lig
m .....
M H W ..... Mean
M H W S ..... Mean High W
M L W ..... Mean
M L W S ..... Mean Low W
M P ..... Mile or M
M P U .....
M S .....
N T L ..... Normal
P ..... Pillar,
Path (um) ..... U
P C ..... Public C
P C B ..... Poli
P H ..... Pi
P O .....
Pp .....
P T P ..... Police Telep