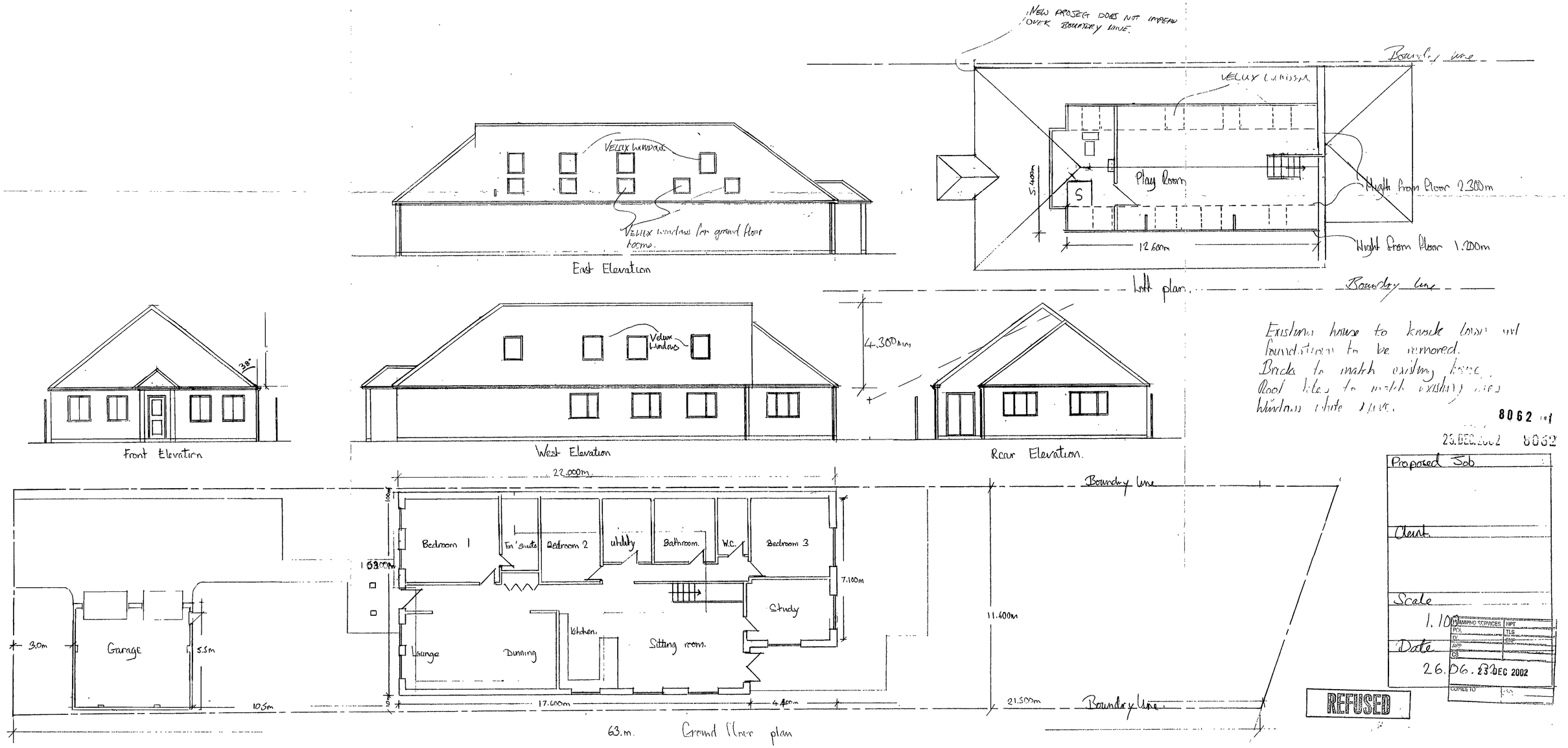

Existing house to knock down and foundation to be removed.
Bricks to match existing house.
Roof tiles to match existing [illegible]
Windows white [illegible].

8062

23.DEC.2002 8062

Proposed Job	
Client	
Scale	1.100
Date	26.06.02

PLANNING SERVICES | HPT | PDL | TLS | DV | ENF | APP | CS | 23 DEC 2002 | COPIES TO

REFUSED

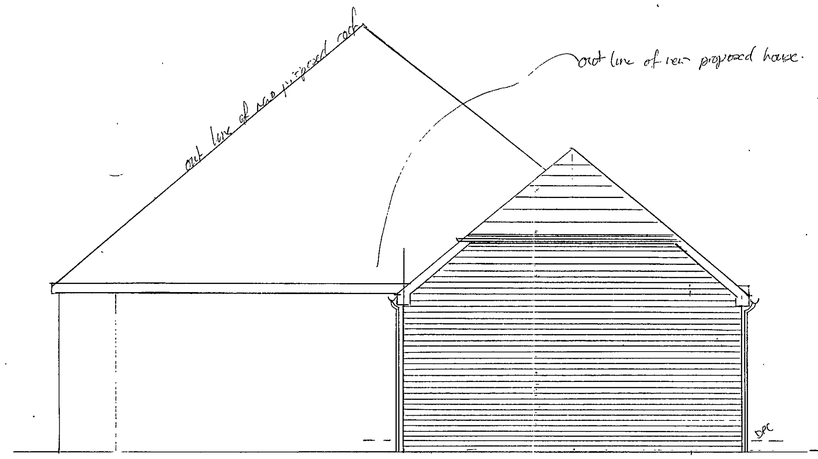

Side Elevation

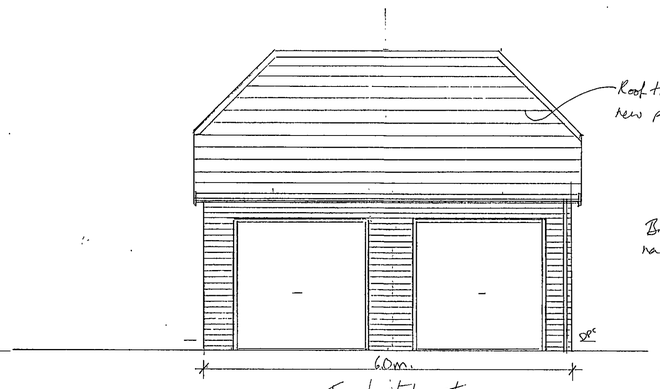

Front Elevation

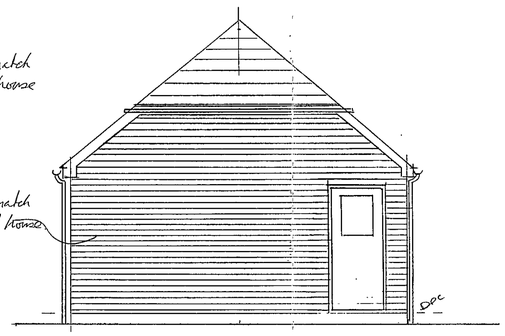

Side Elevation

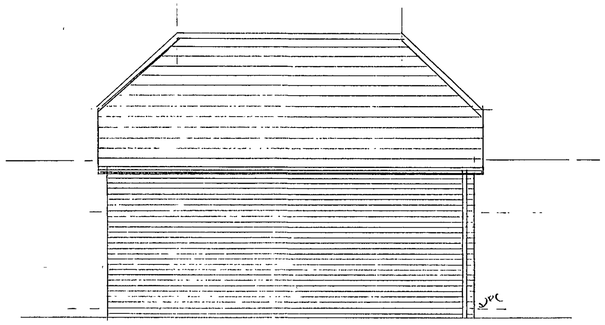

Rear Elevation

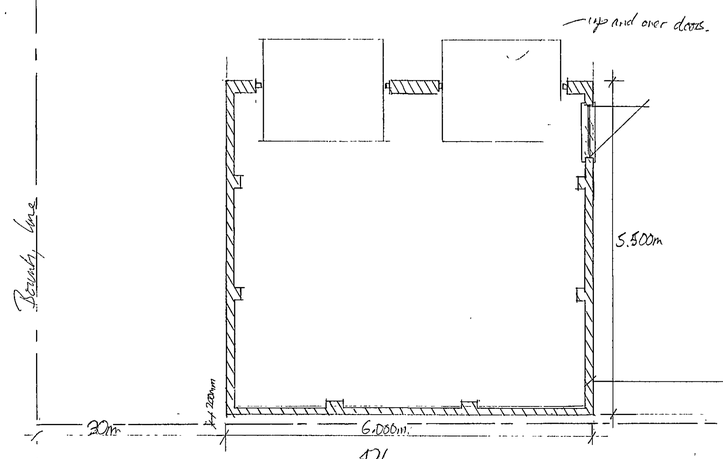

Plan

Boundry line.

10.5m.

Boundry line

Out line of new proposed house

1.0m.

23.DEC.2002 8062

8062

PLANNING SERVICES	HPT
POL	TLS
DC	BJF
APP	
CS	
23 DEC 2002	
COPIES TO	ACK:
	FILE:

REFUSED

Proposed Sub	Client	Date	Scale
			1:50.

IGNORE THIS


Play room
B 2
EN Suite
Utility
Bathroom
WC
B 3
Garden
Lounge Dine
Kitchen
Sitting room
Study

4736 13 MAY 05



PROPOSED FRONT ELEVATION

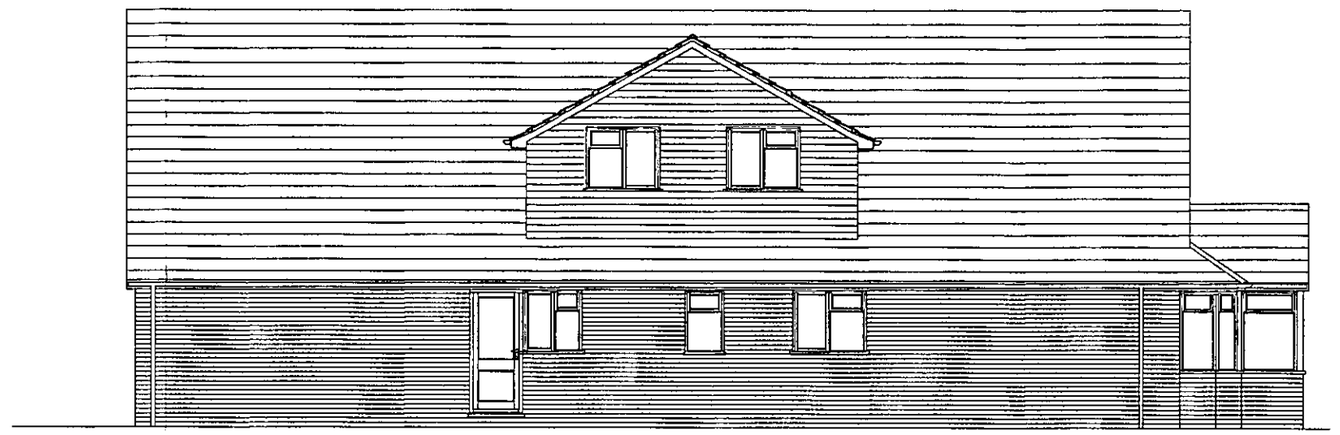

PROPOSED LEFT SIDE ELEVATION



PROPOSED REAR ELEVATION

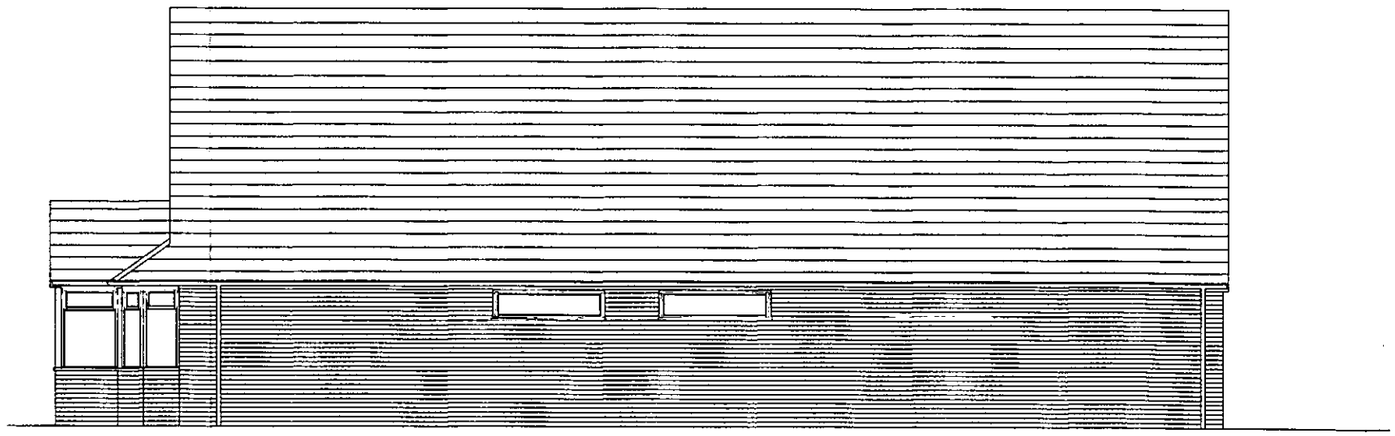

PROPOSED RIGHT SIDE ELEVATION

CLIENT: Mr and Mrs Wapshott, 496 Wokingham Road, Earley

PROJECT: New dwelling

DATE: April 2005

DESCRIPTION: Elevations

SCALE: 1:100

DRAWING NO: 05970/8

REVISION:

DRAWINGS MUST BE READ WITH NOTES. DIMENSIONS AND DETAILS TO BE CHECKED ON SITE BEFORE PRICING AND CONSTRUCTION

© COPYRIGHT RESERVED: Excel Design Ltd

Excel Design

4736 13 JAN 05

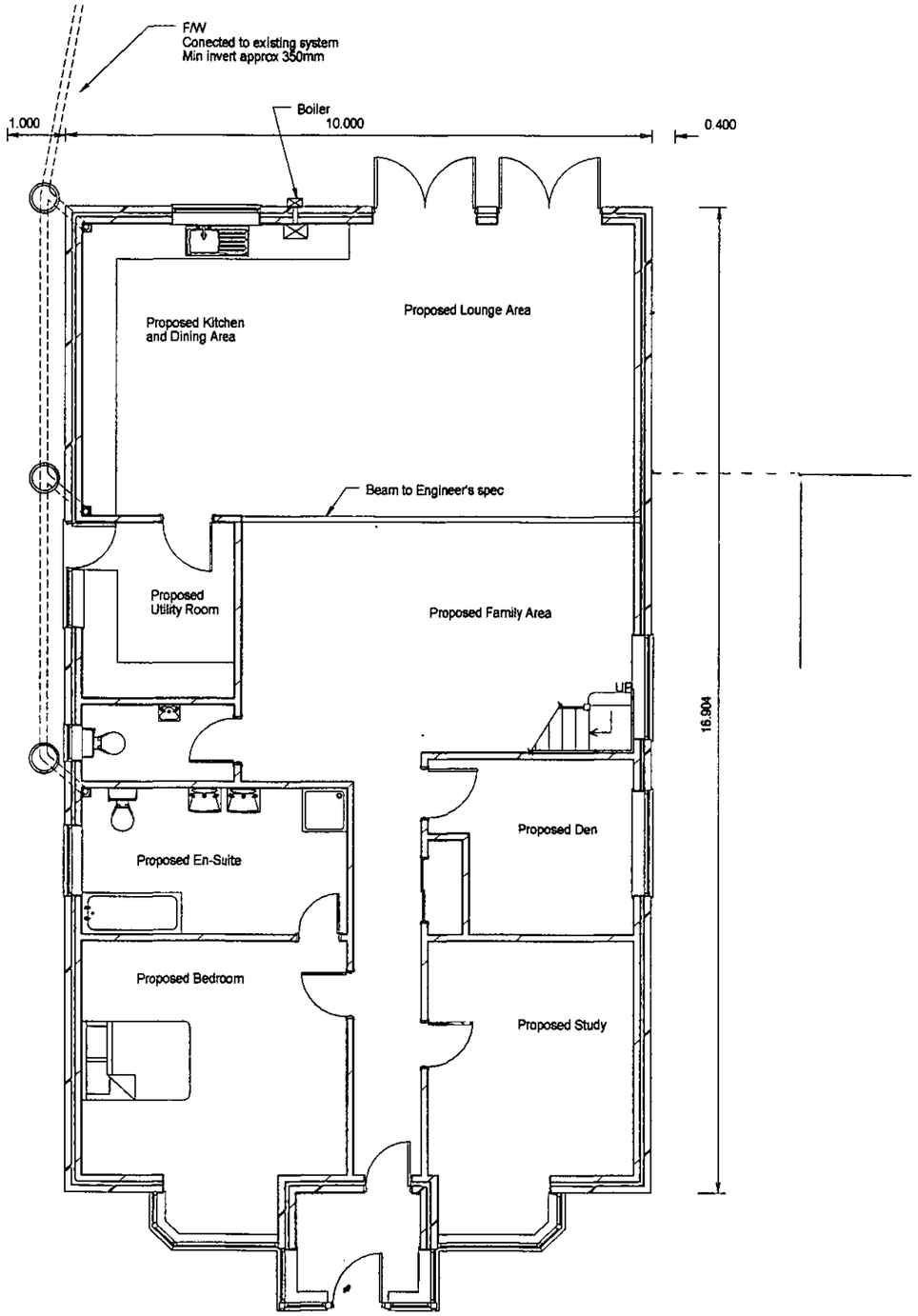

PROPOSED GROUND FLOOR PLAN

Stub stack taken to above basin height and fitted with Durgo Valve

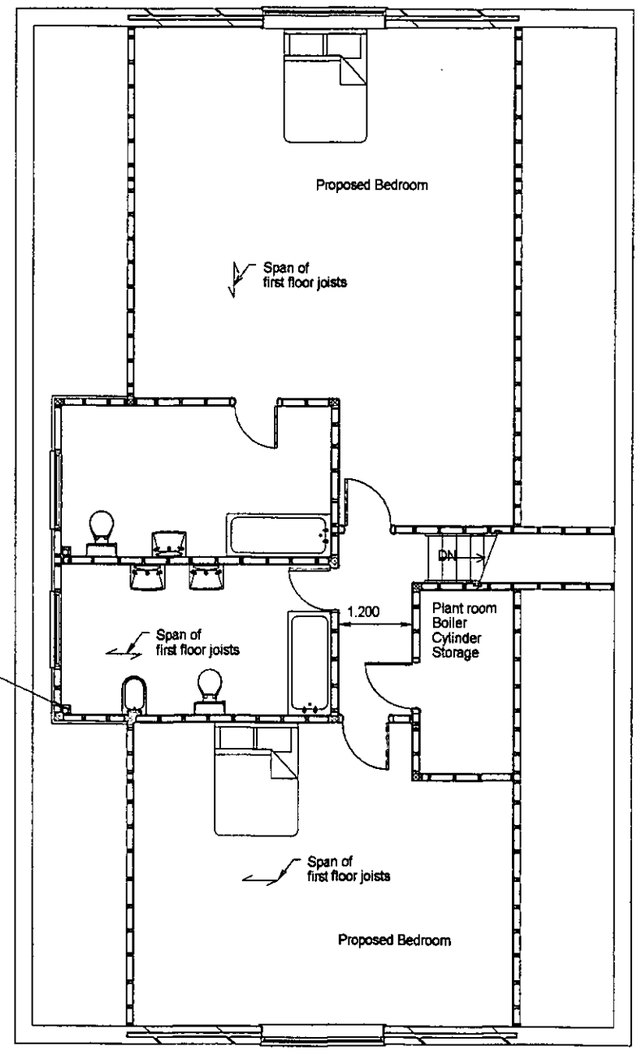

PROPOSED FIRST FLOOR

CLIENT: Mr and Mrs Wapshott, 496 Wokingham Road, Earley

PROJECT: New dwelling

DATE: April 2005

DESCRIPTION: Floor Plans

SCALE: 1:100

DRAWING NO: 05970/9

REVISION:

DRAWINGS MUST BE READ WITH NOTES. DIMENSIONS AND DETAILS TO BE CHECKED ON SITE BEFORE PRICING AND CONSTRUCTION

© COPYRIGHT RESERVED: Excel Design Ltd

Excel Design

4736 15 MAY 05

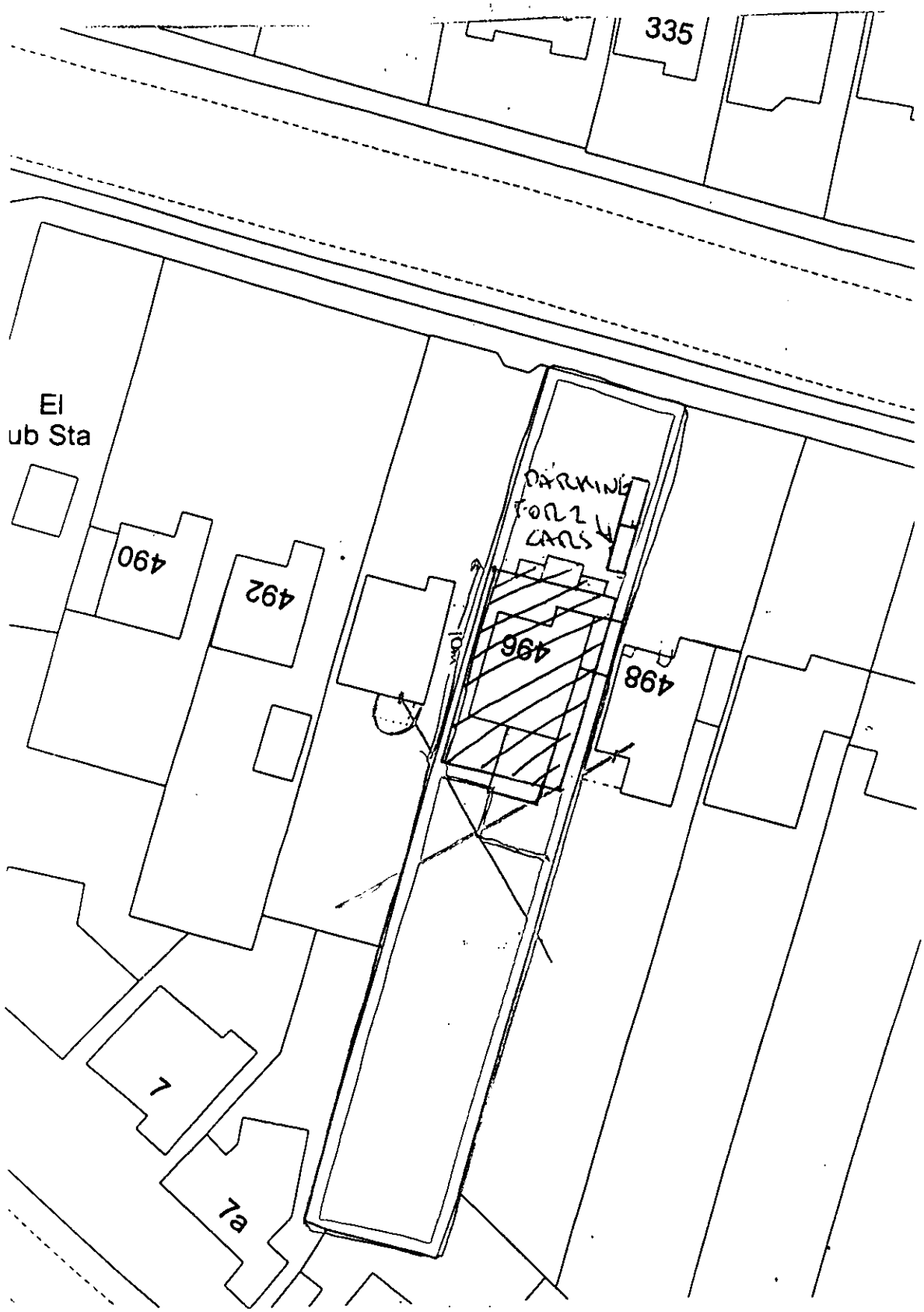

CLIENT:	Mr and Mrs Wapshott	DESCRIPTION:	Block Plan		
PROJECT:	Replacement Dwelling	SCALE:	1:200	1:500	DRAWING No: 05970 4
DATE:	April 2005	REVISION:			

DRAWING MUST BE READ WITH NOTES. DIMENSIONS AND DETAILS TO BE CHECKED ON SITE BEFORE PRICING AND CONSTRUCTION

© COPYRIGHT RESERVED

Dicet Design

4736 13 MAY 05

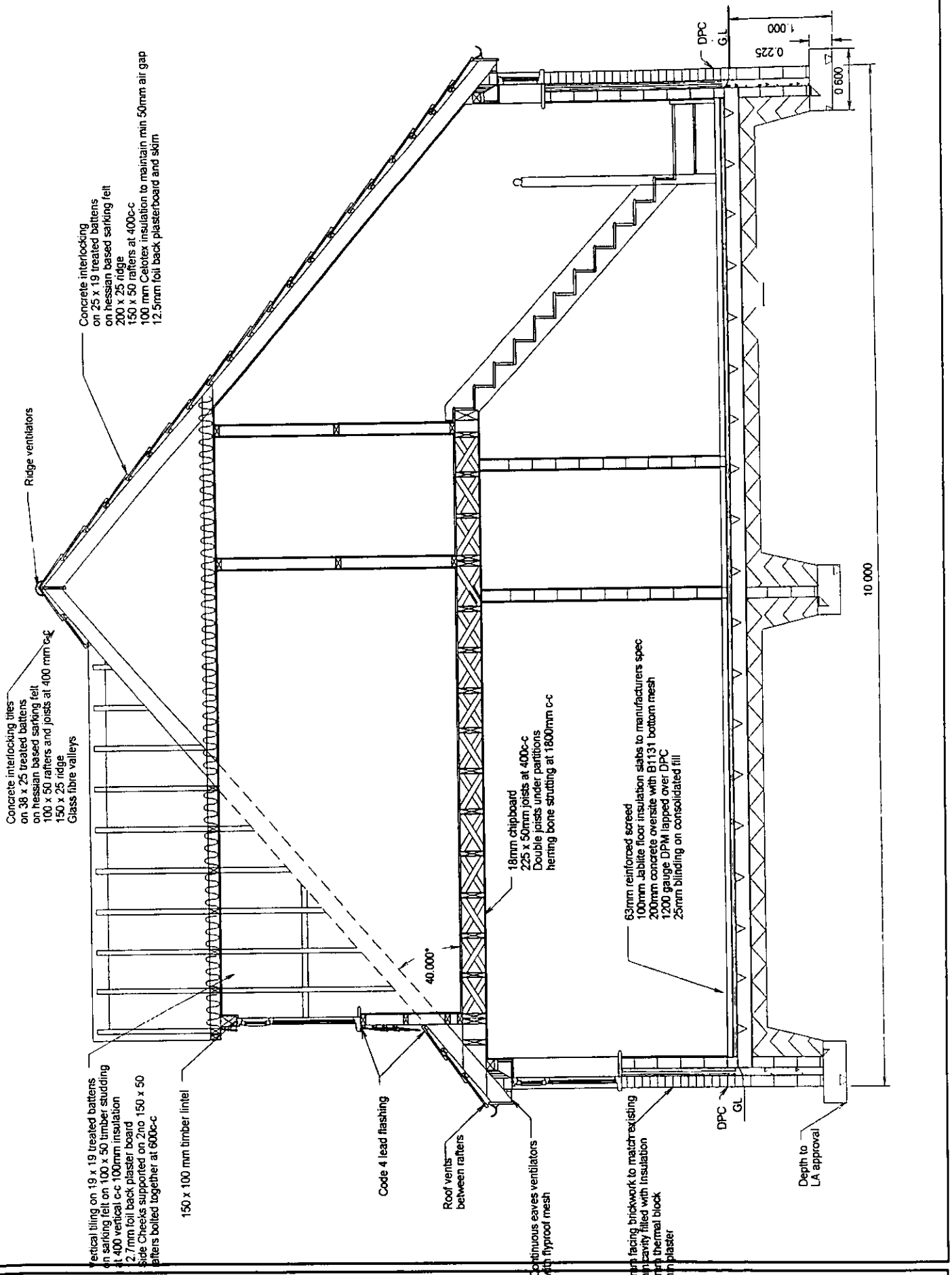

CLIENT:	Mr and Mrs Wapshott	DESCRIPTION:	Section		
PROJECT:	Replacement Dwelling	SCALE:	1:50	DRAWING No:	05970 11
DATE:	April 2005	REVISION:			

DRAWING MUST BE READ WITH NOTES. DIMENSIONS AND DETAILS TO BE CHECKED ON SITE BEFORE PRICING AND CONSTRUCTION

© COPYRIGHT RESERVED

Excel Design

22 NOV 2002 8062



This map is based upon Ordnance Survey material with the permission of Ordnance Survey on behalf of the Controller of HMSO. © Crown Copyright.
Unauthorised reproduction infringes Crown Copyright and may lead to prosecution or civil proceedings. Wokingham District Council Licence LA086134

Development Control, Wokingham District Council.
27 November 2002

Scale: 1 : 1250

N
W E
S

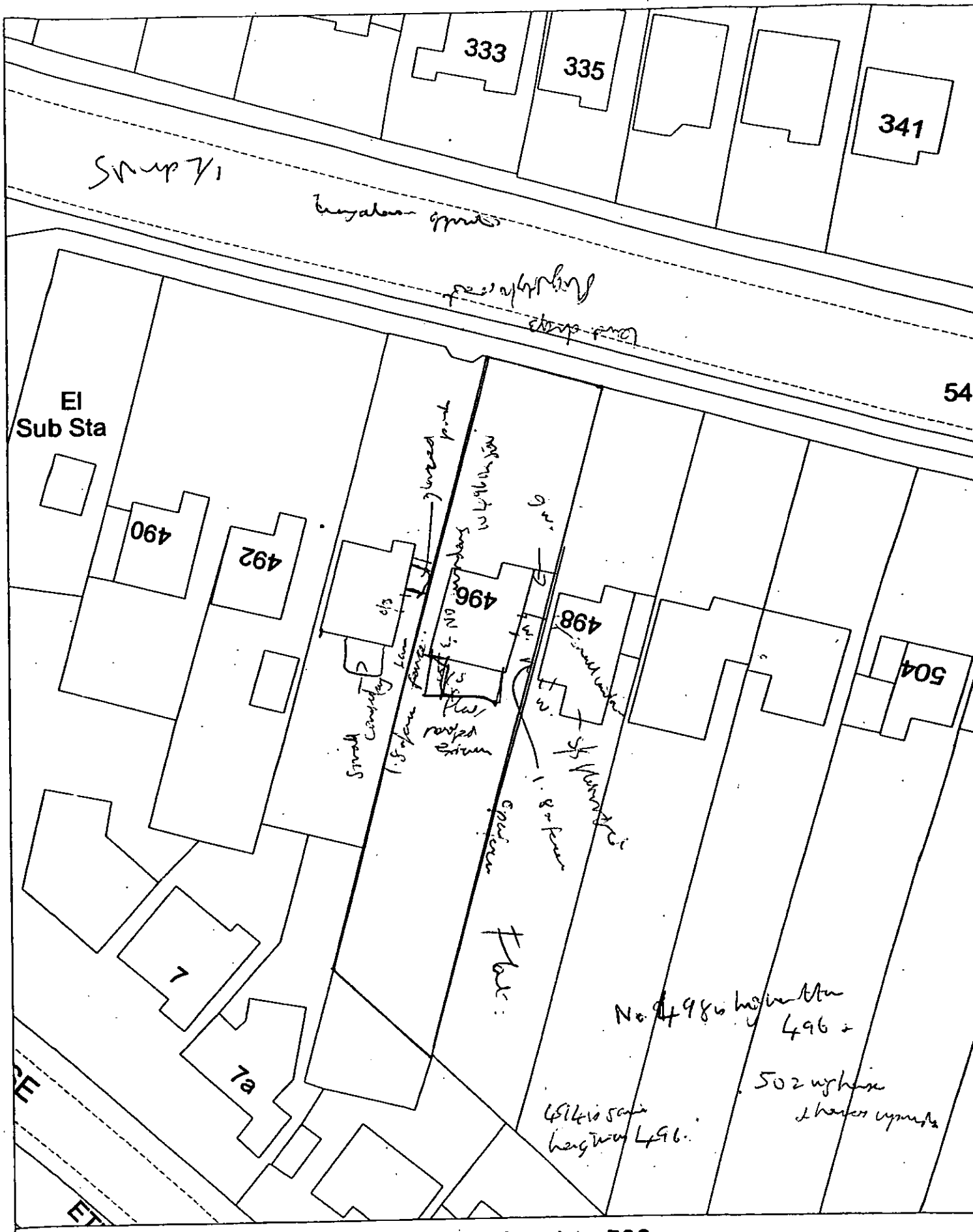

Site Plan, Scale: 1 to 500

This copy has been produced specifically for the map return scheme purposes only. No further copies may be made.

This map is reproduced from Ordnance Survey material with the permission of Ordnance Survey on behalf of the Controller of HMSO Office. © Crown Copyright. Wokingham District Council, Licence No. LA086134

Date: 2 July 2002

N
W E
S

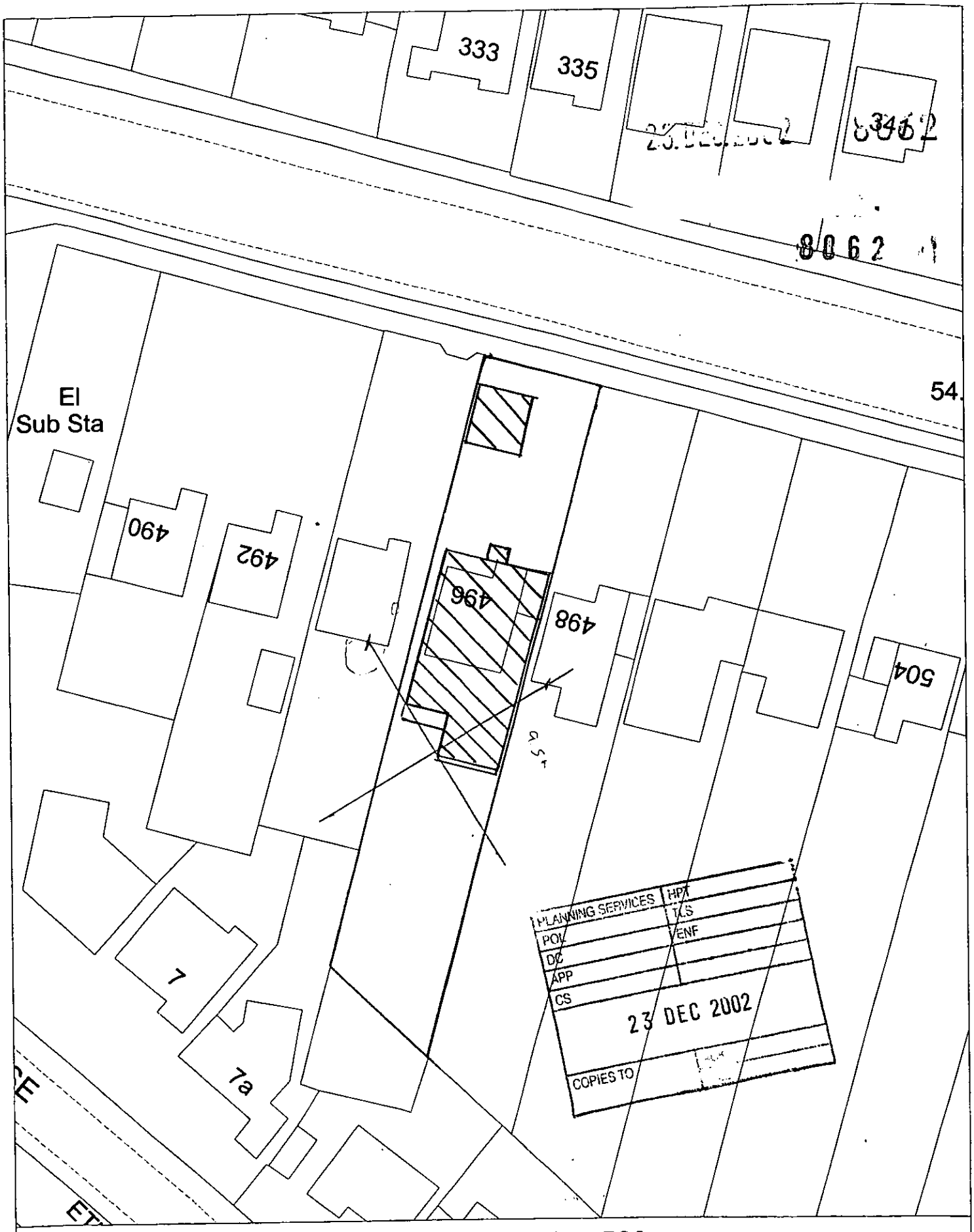

Site Plan, Scale: 1 to 500

This copy has been produced specifically for the map return scheme purposes only. No further copies may be made.

This map is reproduced from Ordnance Survey material with the permission of Ordnance Survey on behalf of the Controller of HMSO Office. © Crown Copyright. Wokingham District Council, Licence No. LA086134

Date: 2 July 2002

22.JUN.2002 08:52

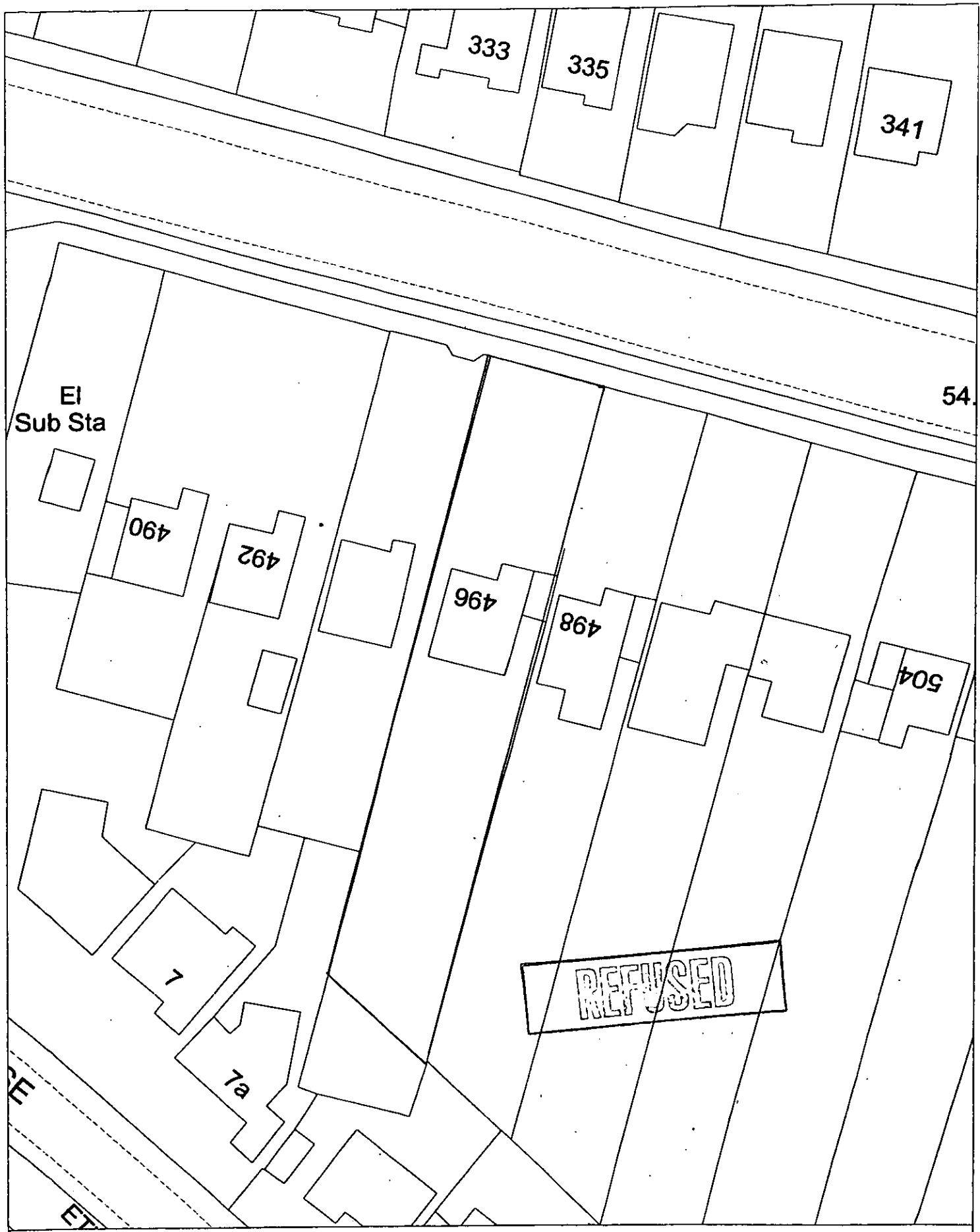

Site Plan, Scale: 1 to 500

This copy has been produced specifically for the map return scheme purposes only. No further copies may be made.

This map is reproduced from Ordnance Survey material with the permission of Ordnance Survey on behalf of the Controller of HMSO Office. © Crown Copyright. Wokingham District Council, Licence No. LA086134

Date: 2 July 2002

N
W E
S

22.NOV.2002 -8062



REFUSED

Site Plan, Scale: 1 to 2500

This copy has been produced specifically for the map return scheme purposes only. No further copies may be made.

This map is reproduced from Ordnance Survey material with the permission of Ordnance Survey on behalf of the Controller of HMSO Office. © Crown Copyright. Wokingham District Council, Licence No. LA086134

Date: 2 July 2002

N
W E
S

THE FOLLOWING SCANNED IMAGES ARE DOCUMENTS OF BAD QUALITY OR ARE PHOTOCOPIES.



FOR THIS REASON THEY MAY APPEAR UNREADABLE ON SCREEN

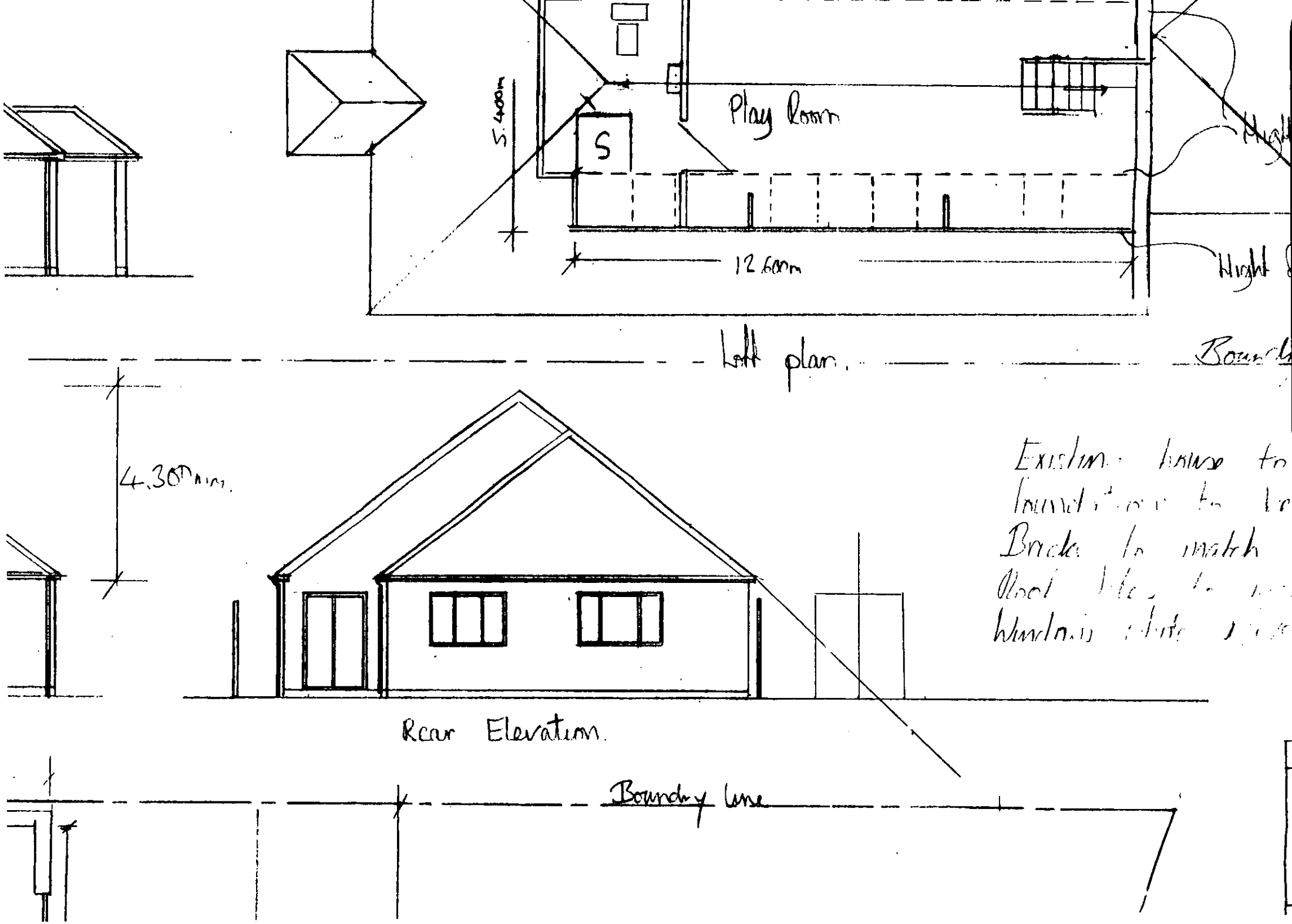

Play Room
S
5.400m
12.600m
Hight
Hight
Left plan.
Bound
4.300mm.
Existing house to
foundations to
Bricks to match
Roof tiles
Windows white
Rear Elevation.
Boundry line