SCALE 1:100

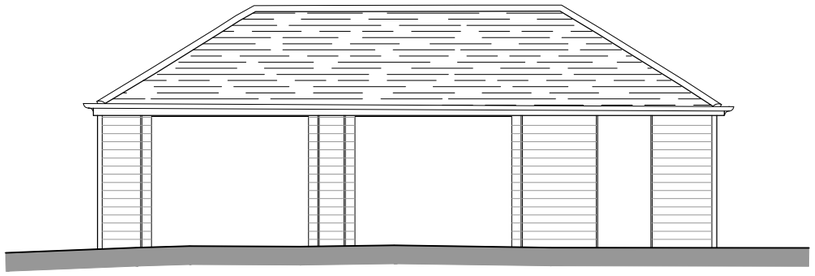

FRONT (NORTH-EAST) ELEVATION

SCALE 1:100

Datum 78.00m

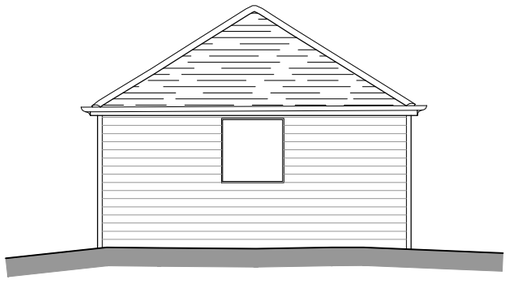

SIDE (SOUTH-EAST) ELEVATION

SCALE 1:100

Datum 78.00m

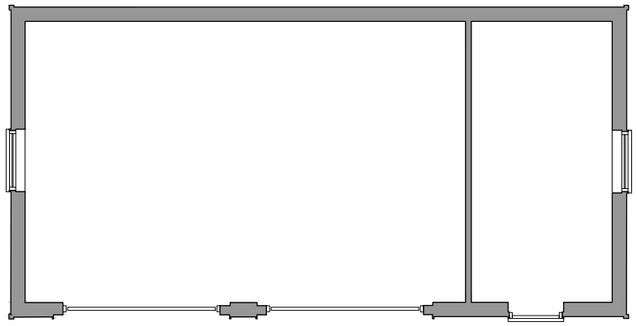

GROUND FLOOR PLAN

SCALE 1:100



REAR (SOUTH-WEST) ELEVATION

SCALE 1:100

Datum 78.00m

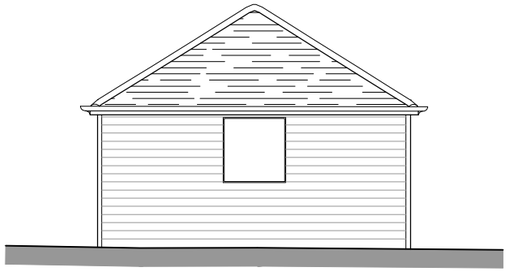

SIDE (NORTH-WEST) ELEVATION

SCALE 1:100

Datum 78.00m

REV.	DATE	REVISIONS:	REV.	DATE	REVISIONS:

© COPYRIGHT EXISTS ON THE DESIGNS AND INFORMATION SHOWN ON THIS DRAWING
This drawing may be scaled or cross referenced to the scale bar for planning application purposes only.Do not scale for any other purpose,use figured dimensions only.Subject to site survey and all necessary consents.
All dimensions to be checked by user and any discrepancies,errors or omissions to be reported to Twenty20 Architecture Ltd before work commences.This drawing is to be read in conjunction with all other relevant materials.

CLIENT: MR P KNIGHT		PROJECT: SPRINGWOOD HOUSE, THE RIDGES, FINCHAMPSTEAD, WOKINGHAM, RG40 3TA.	
SCALE: 1:100 (A3 ORIGINAL)		DRAWING: PLAN AND ELEVATIONS BUILDING 1	
DRAWN: BM	JOB NO: 26 - P0339	DRAWING NO: 02	REVISION: -
DATE: APRIL '26			

TWENTY-20
: Architecture
: Technical
: Vision
+44 (0) 1344 513514
admin@2020architecture.co.uk
www.2020architecture.co.uk
Old Boundary House, London Road, Sunningdale, Berkshire, SL5 0DJ