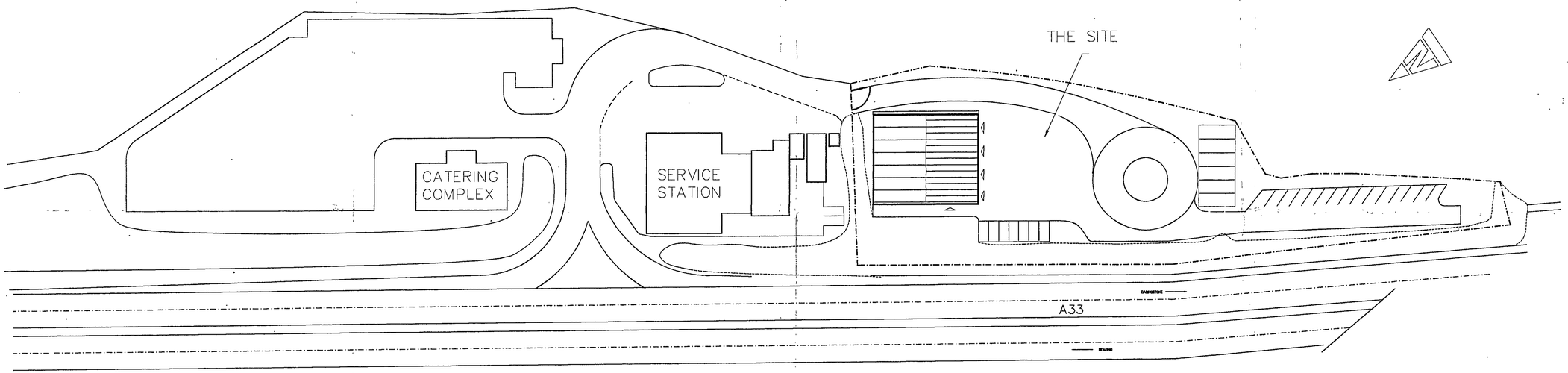

APPROVED

No.	Revision	Date
D	Site boundary redrawn to match survey	Apr00
C	Staff parking and mound revised	Jan00
B	Building size reduced to 25.6m wide	May99
A	Building size reduced to 4 bays	Dec98

CLIENT
MEAKINS TRANSPORT
SPRINGFIELD HOUSE
TROWES LANE
SWALLOWFIELD, READING

PROJECT
NEW STORAGE & DISTRIBUTION FACILITY
A 33 SOUTHBOUND
SWALLOWFIELD BY-PASS
READING

TITLE
SITE LAYOUT

Scale	Date	Drawn	Checked
1=500	10/06/96	/CAD	

Job no.	Drawing no.	Revision
101	02	D

Dimensions shall not be scaled & figured dimensions must be verified on site before work commences
This drawing is copyright ©
3/97

01.NOV.2002 7925

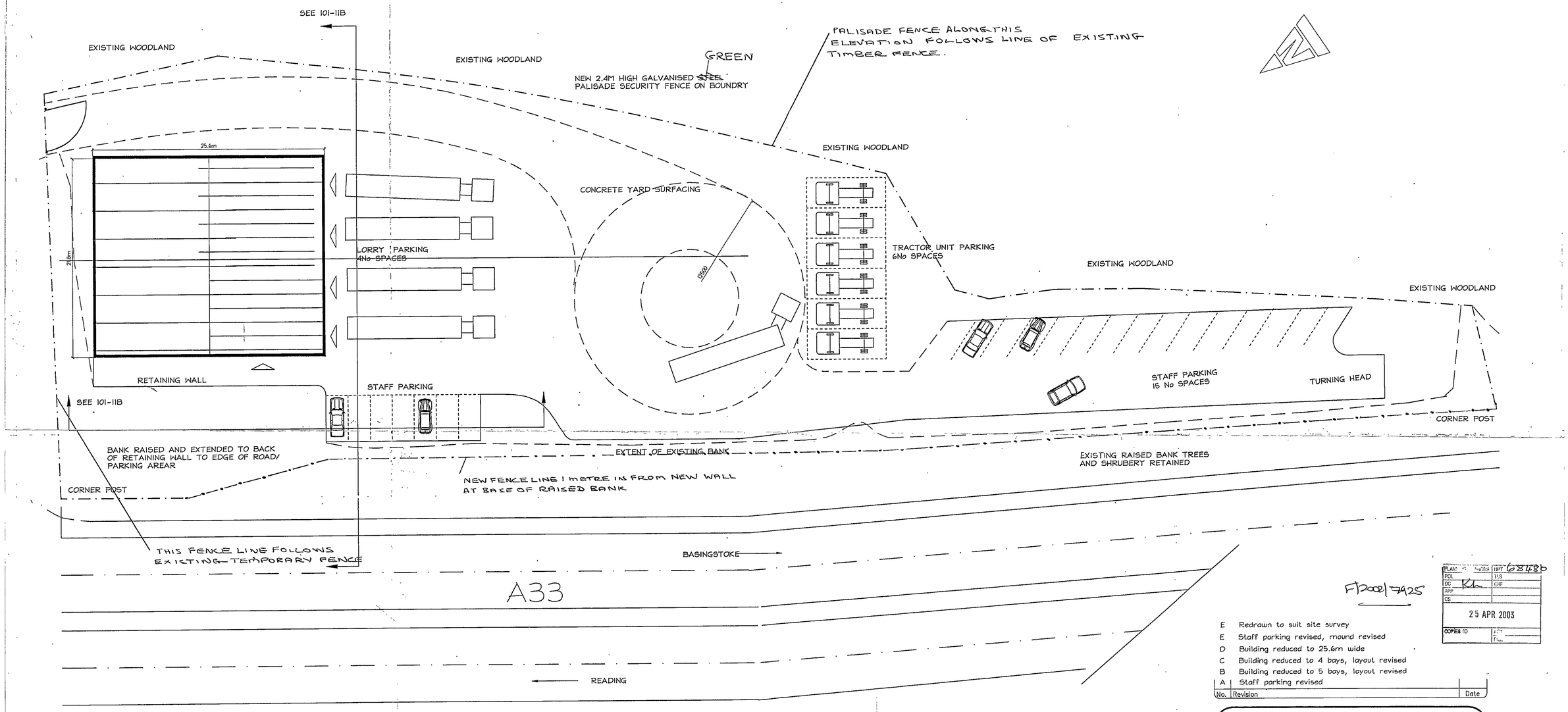

F/2002/7925

PLANNING SERVICES	HPT 68480
POL	TLS
DC Kh	ENF
APP	
CS	
25 APR 2003	
COPIES TO	

No.	Revision	Date
E	Redrawn to suit site survey	
E	Staff parking revised, mound revised	
D	Building reduced to 25.6m wide	
C	Building reduced to 4 bays, layout revised	
B	Building reduced to 5 bays, layout revised	
A	Staff parking revised	

CLIENT
MEAKINS TRANSPORT
SPRINGFIELD HOUSE
TROWES LANE
SWALLOWFIELD, READING

PROJECT
NEW STORAGE & DISTRIBUTION FACILITY
A 33 SOUTHBOUND
SWALLOWFIELD BY-PASS
READING

TITLE
SITE LAYOUT

Scale 1=200	Date 10/06/96	Drawn /CAD	Checked

Job no.	Drawing no.	Revision
101	01	F

Dimensions shall not be scaled & figured dimensions must be verified on site before work commences

This drawing is copyright ©

3/97

Written dimensions on these drawings shall take precedence over scaled dimensions
Do not scale from this drawing all dimensions should be checked on site

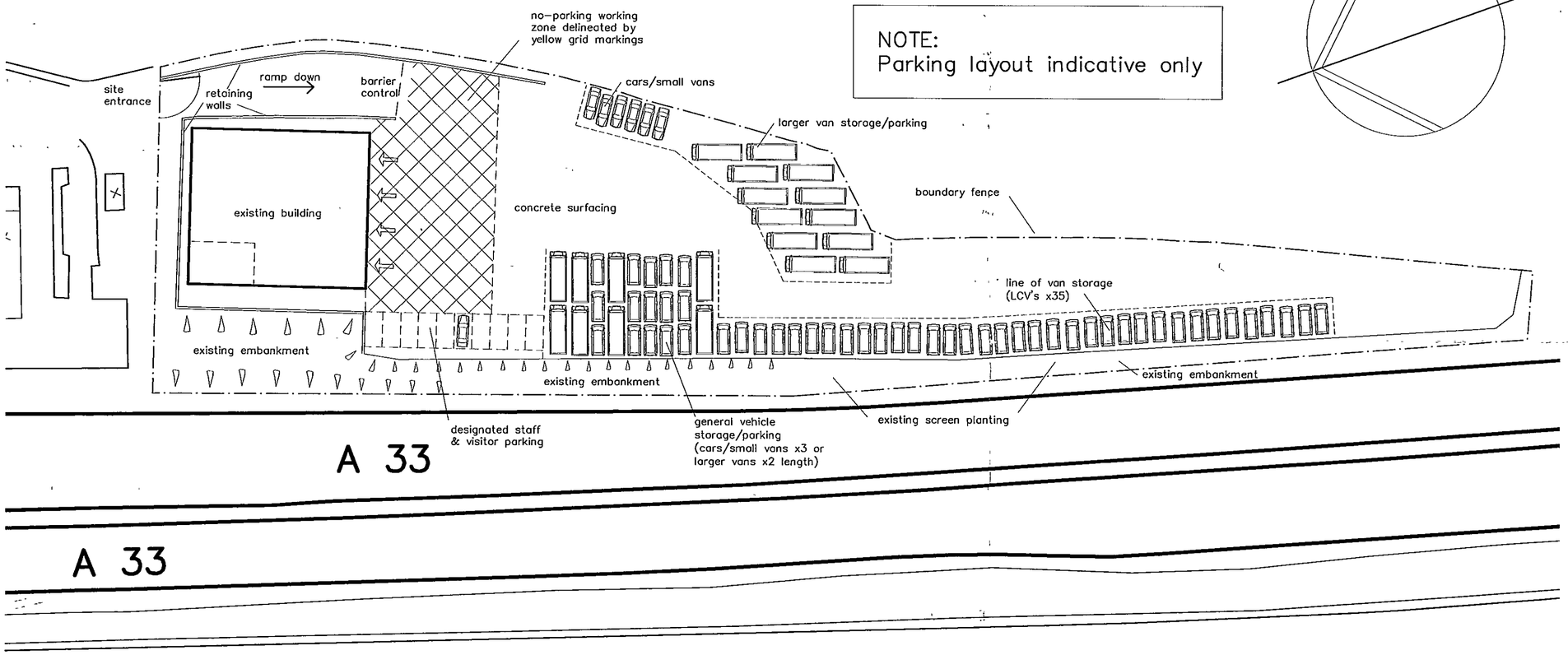

NOTE:
Parking layout indicative only

Rev	Date	Description	Initials
Location			

Client
GE Capital TLS Ltd

Project
Proposed Vehicle Hire Depot at Swallowfield By-Pass, Reading

Drawing
Site Plan

Drawing Number	Scale
1809/01	1:500
Date	Drawn By
Feb 2003	NL

F/2002/0425

PLANNING SERVICES | HPT
POL | TLS
DC | ENF
APP
CE
05 MAR 2003
COPIES TO | ACK.
FILE

Stephen D Buxton & Associates
Chartered Building Surveyors
RICS
Reedham House
31 King Street West
Manchester M3 2PN
tel. 0161 839 1866
fax 0161 839 1899
e-mail: admin@sdbuxton.co.uk

Ordnance Survey®
Superplan Data®

01.NOV.2002 7925
Site-centred

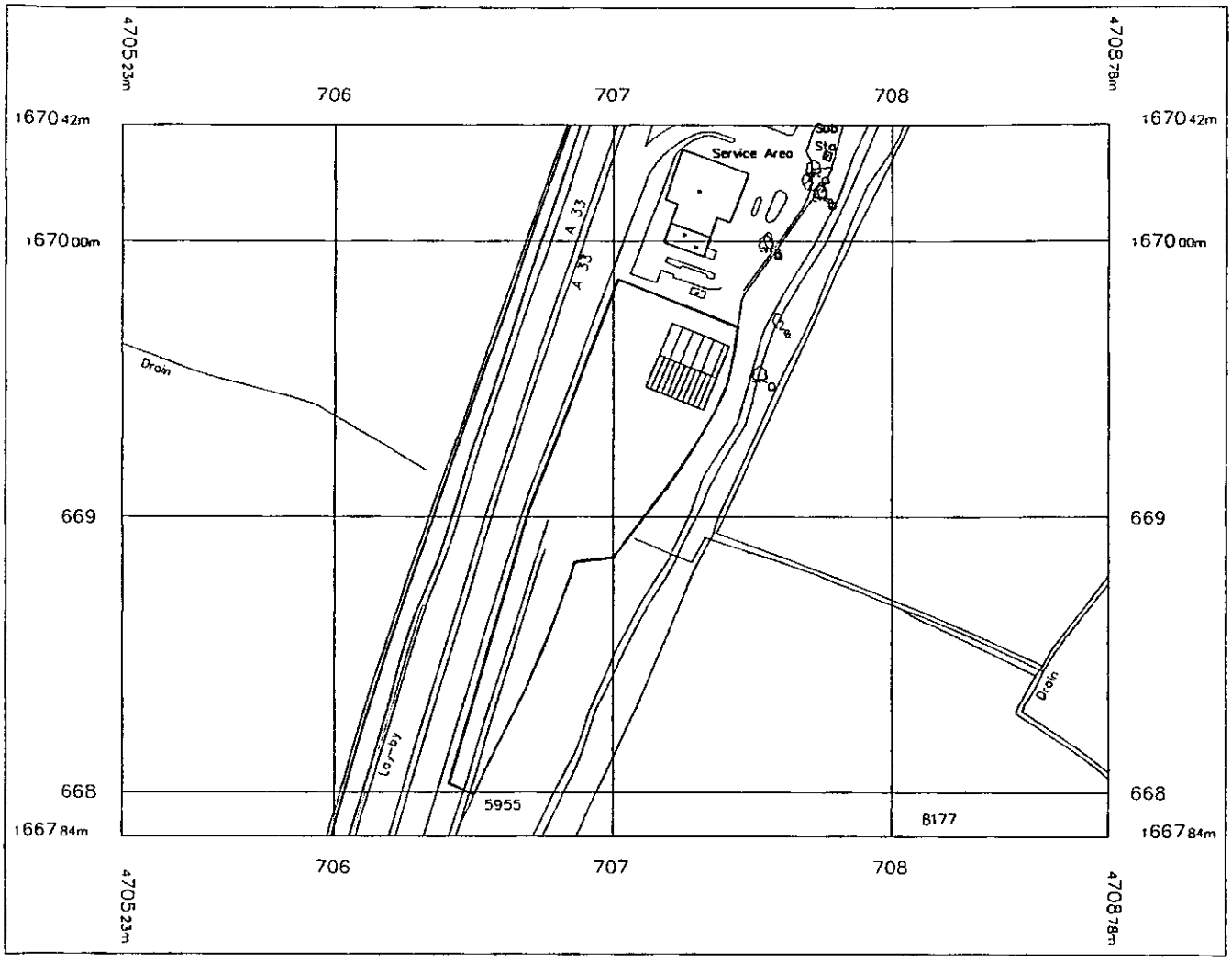

Produced 30 Oct 2002 from Ordnance Survey digital data and incorporating surveyed revision available at this date. © Crown Copyright 2002.

Reproduction in whole or in part is prohibited without the prior permission of Ordnance Survey.

Ordnance Survey and Superplan Data are registered trade marks of Ordnance Survey the national mapping agency of Great Britain

This Superplan product does not contain all recorded map information

This product contains data surveyed at one or more of the following scales: 1/1250, 1/2500 & 1/10000.

National Grid sheet reference at centre of this Superplan: SU7066

The representation of a road, track or path is no evidence of a right of way.

Heights are given in metres above Datum

The alignment [illegible] is approximate.

Centre Coordinates: 470701 166913

Supplied by: Stanfords, London WC2

Serial Number: 05307990

APPROVED

Stephen D Buxton & Associates
Chartered Building Surveyors
RICS
Needham House
31 King Street West
Manchester M3 2PN
tel: 0161 839 1866
fax: 0161 839 1899
e-mail: [illegible]

Client	TLS plc
Project	SWALLOW FIELD BY-PASS, READING
Drawing	LOCATION PLAN
Drawing No	1809-01
Scale	1 to 2500
Date	October 2002
Drawn By	OS based

TLS READING

(not to scale)

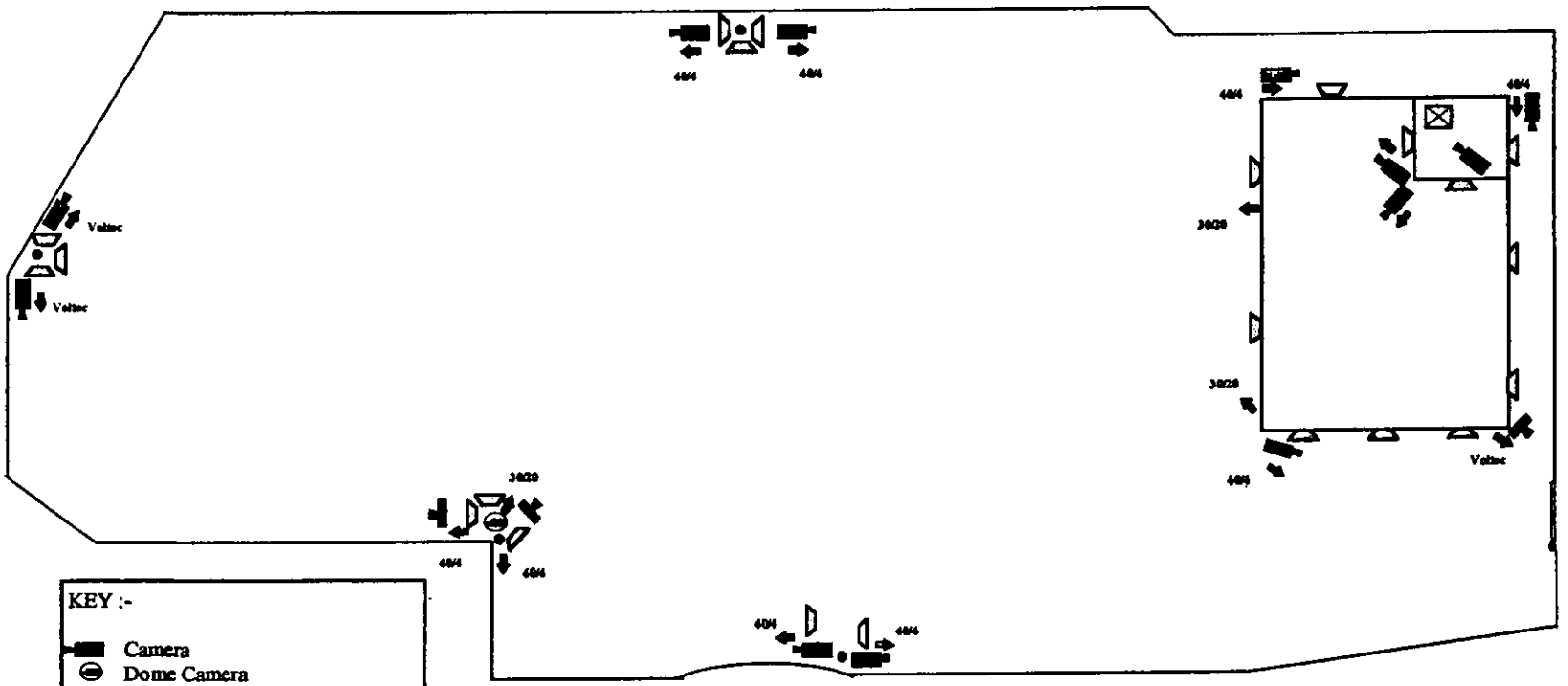

Rec. 16 Dec. 2002.

THE FOLLOWING SCANNED IMAGES ARE DOCUMENTS OF BAD QUALITY OR ARE PHOTOCOPIES.



FOR THIS REASON THEY MAY APPEAR UNREADABLE ON SCREEN

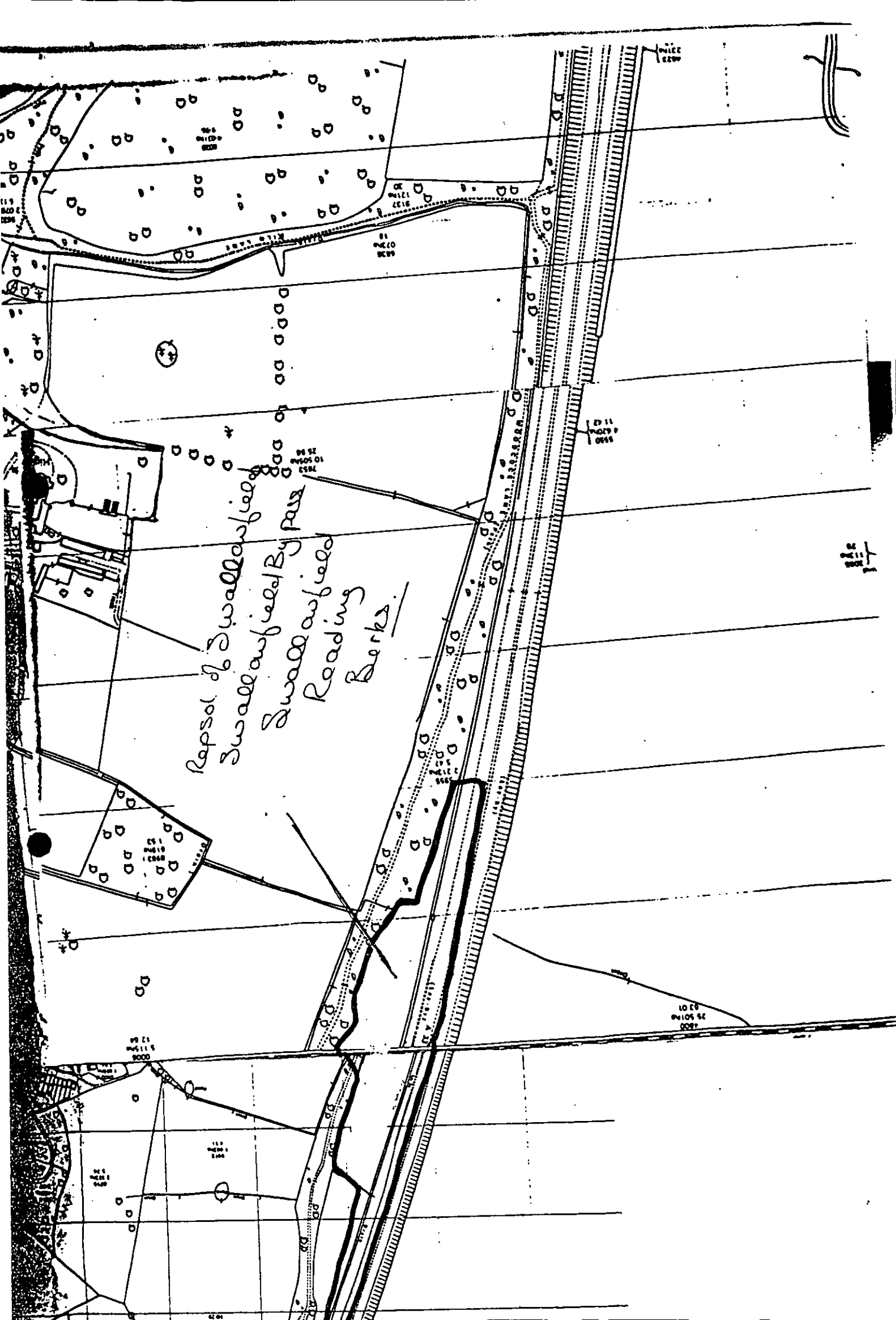
Repsol to Swallowfield
Swallowfield By Pass
Swallowfield
Reading
Berks

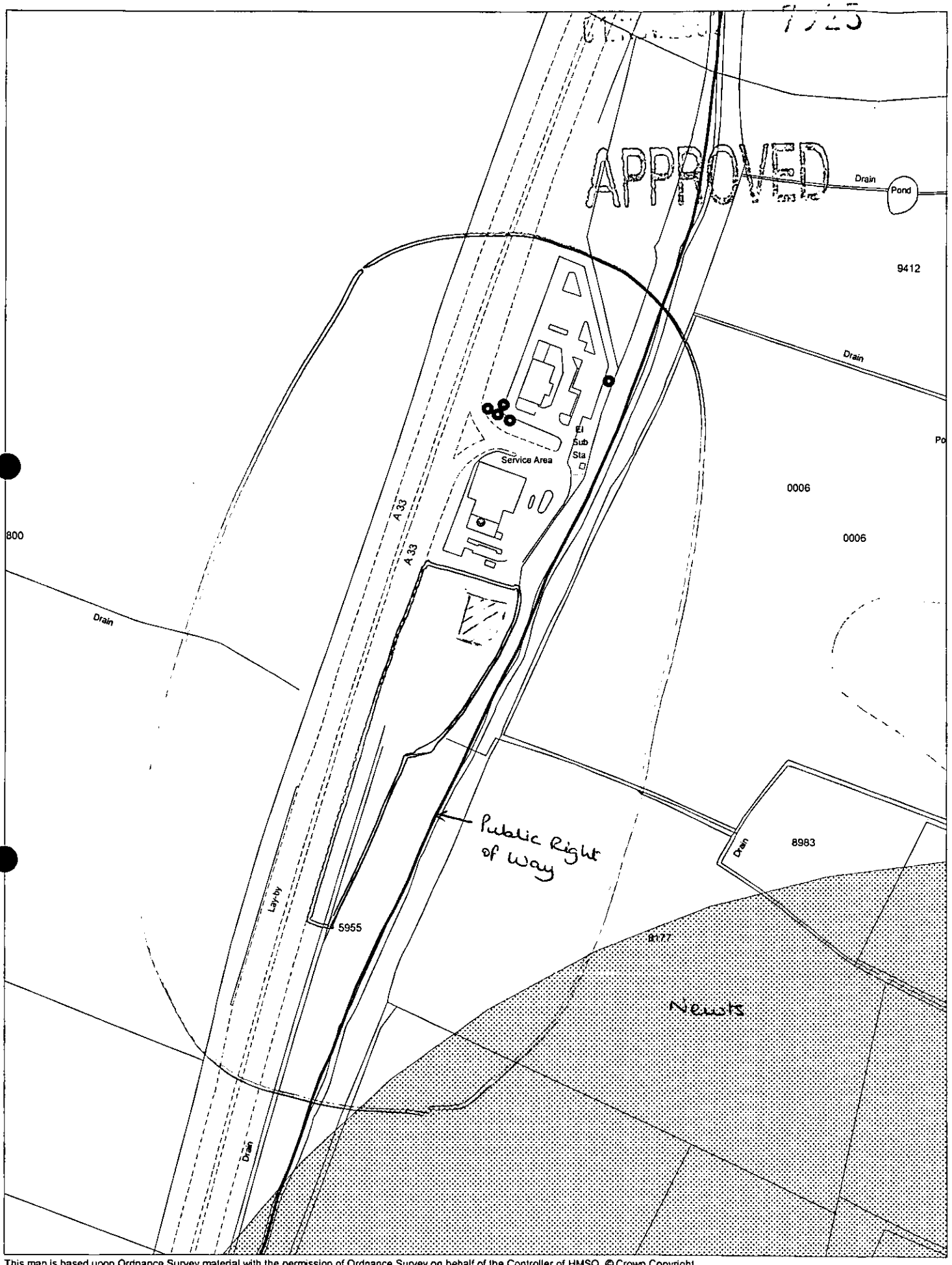

This map is based upon Ordnance Survey material with the permission of Ordnance Survey on behalf of the Controller of HMSO. © Crown Copyright. Unauthorised reproduction infringes Crown Copyright and may lead to prosecution or civil proceedings.Wokingham District Council Licence LA086134

Development Control,Wokingham District Council.
8 November 2002

Scale: 1 : 2500

N
W E
S