

ELEVATION TO RIVER

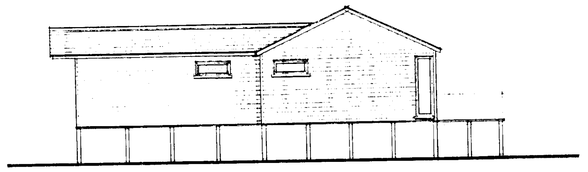

SIDE ELEVATION

All materials to match existing

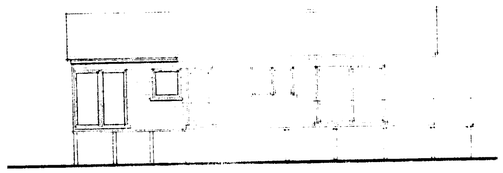

REAR ELEVATION

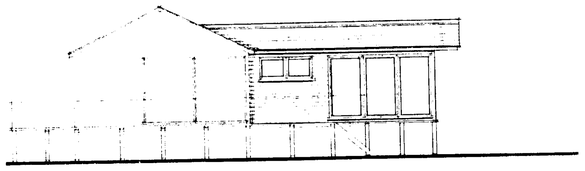

SIDE ELEVATION

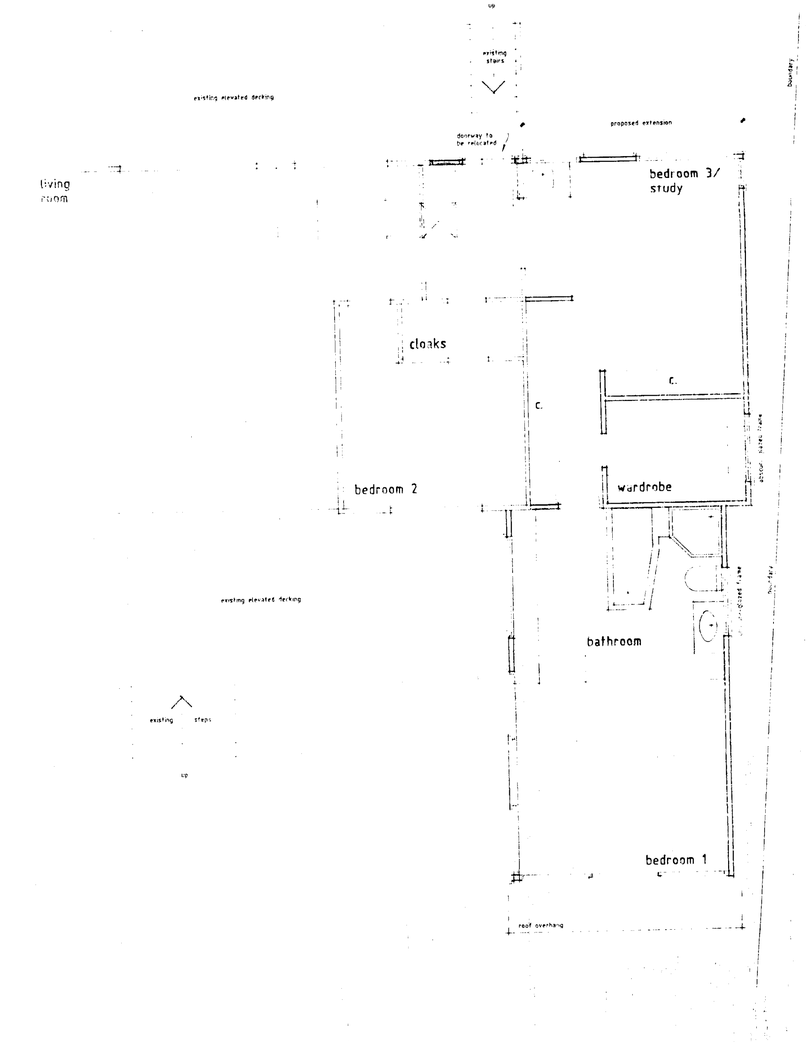

PLAN

Area of proposed extension 49.98 sq metres

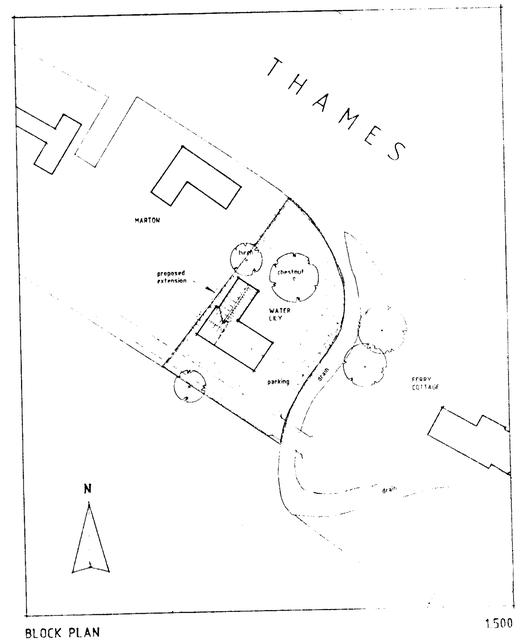

BLOCK PLAN 1:500

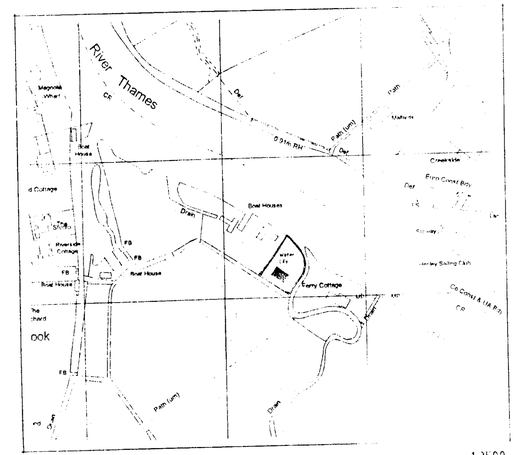

LOCATION PLAN 1:2500

RBC

PLANNI

Alan Burr

4 Hall Close · Pyrton · Watlington · Oxon · OX49 5BE Tel: 01491-612924

Project: Extension to Water Lily, Lashbrook Road, Lower Shiplake, Henley for Mr & Mrs H Fletcher

Title: Plans & elevations

Drawn: AB Scales: 1:100 1:50 1:500 1:2500 Date: 7.8.01 Drawing No: 902001

© Plan & content copyright; not to be reproduced without written consent.