CENTRE COORDINATES: 474582 , 171419

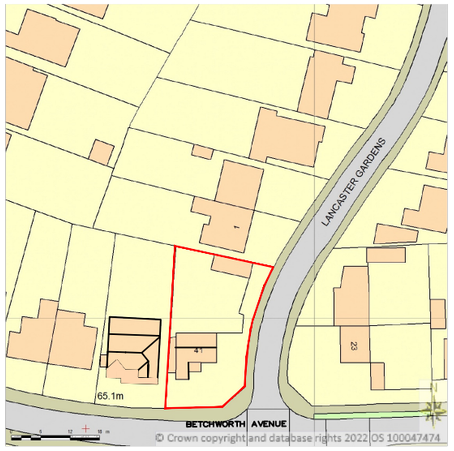

Supplied by Streetwise Maps Ltd
www.streetwise.net
Licence No: 100047474

LOCATION PLAN
SCALE1:1250@A3

CENTRE COORDINATES: 474582 , 171419

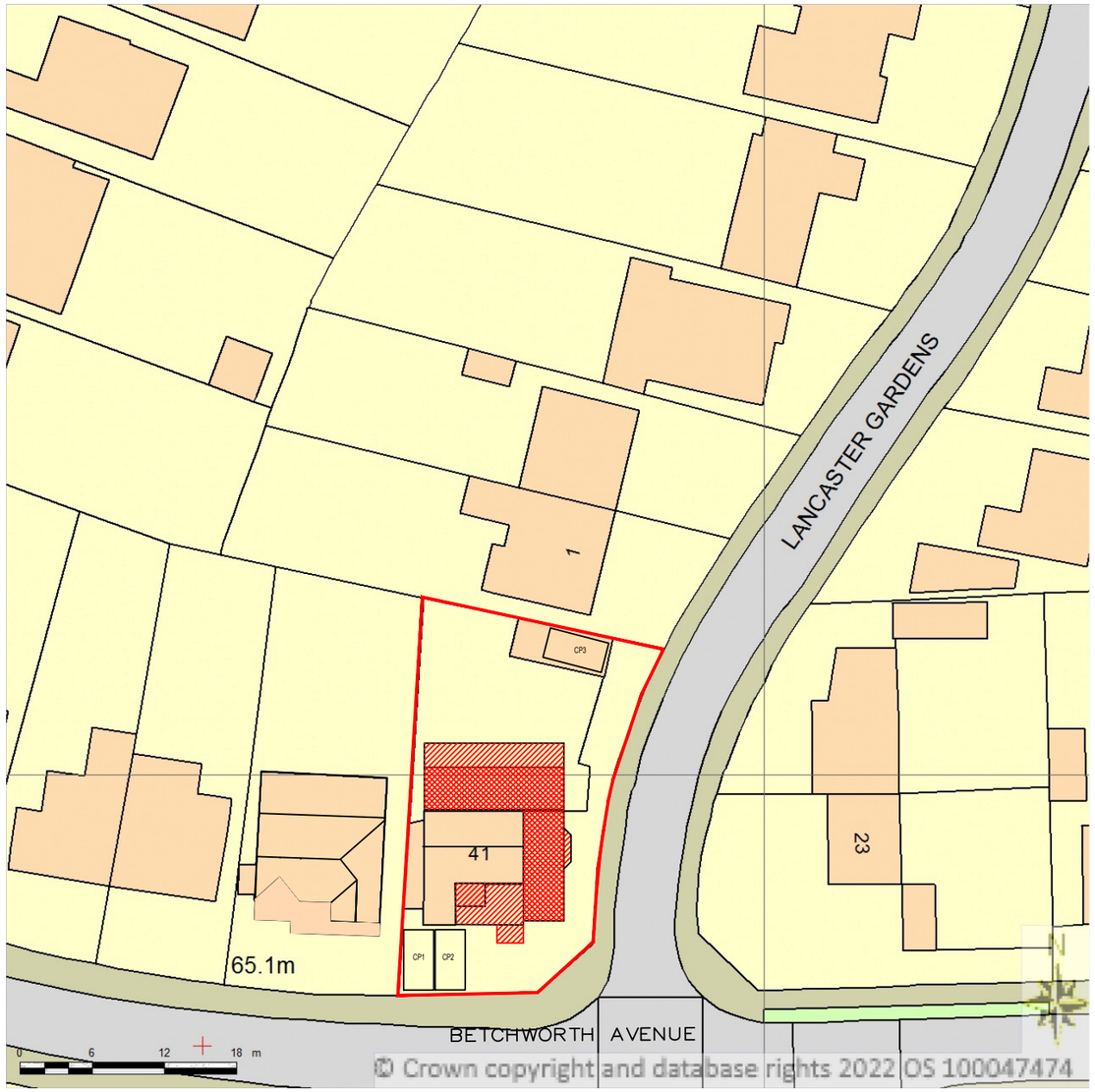

Supplied by Streetwise Maps Ltd
www.streetwise.net
Licence No: 100047474

BLOCK PLAN
SCALE 1:500@A3

PROJECT: PROPOSED DOUBLE STOREY REAR/SIDE EXTENSION	41 Betchworth Avenue Earley	DRAWN BY:	P.S.	DRAWING TITLE: LOCATION AND BLOCK PLAN
		DATE:	31/08/2026	
		SCALE:	AS SHOWN@A3	DRAWING NUMBER: BA–01R1
		FILENAME:	26025	

ArchDezine Limited
archdeziner7@gmail.com

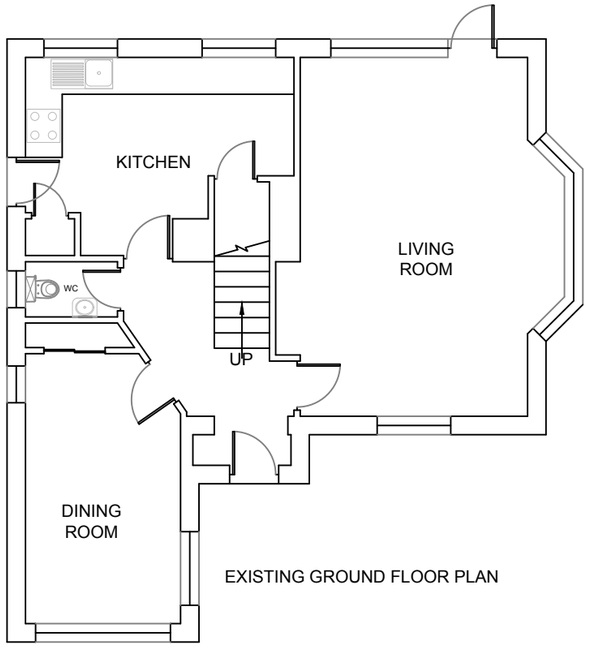

EXISTING GROUND FLOOR PLAN

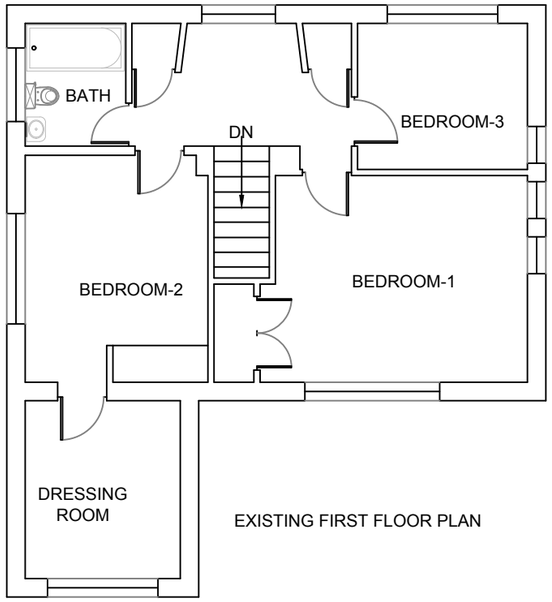

EXISTING FIRST FLOOR PLAN

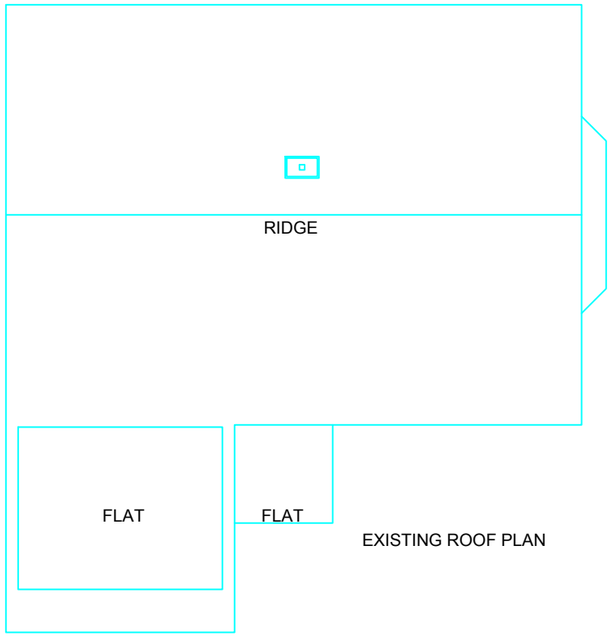

EXISTING ROOF PLAN

0 METRES 5

SCALE

PROJECT: PROPOSED DOUBLE STOREY REAR/SIDE EXTENSION	41 Betchworth Avenue Earley	DRAWN BY:	P.S.	DRAWING TITLE: EXISTING PLANS	ArchDezine Limited archdeziner7@gmail.com
		DATE:	31/08/2026		
		SCALE:	1:100@A3	DRAWING NUMBER: BA–02	
		FILENAME:	26025		

EXISTING FRONT ELEVATION

EXISTING SIDE-1 ELEVATION

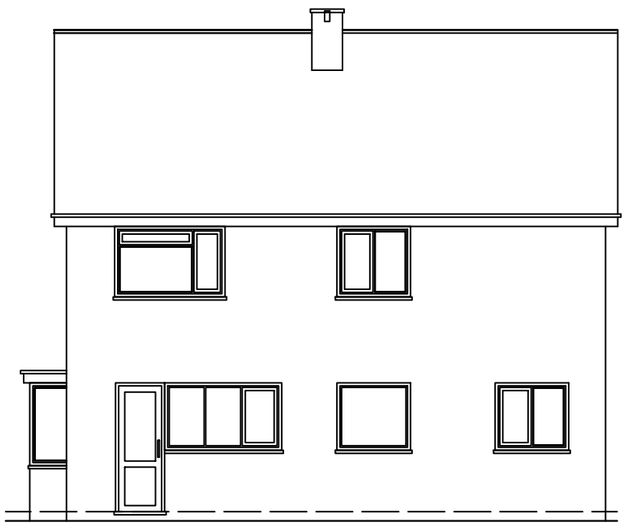

EXISTING REAR ELEVATION

EXISTING SIDE-2 ELEVATION

0 METRES 5

SCALE

PROJECT: PROPOSED DOUBLE STOREY REAR/SIDE EXTENSION	41 Betchworth Avenue Earley	DRAWN BY:	P.S.	DRAWING TITLE: EXISTING ELEVATIONS	ArchDezine Limited archdeziner7@gmail.com
		DATE:	31/08/2026		
		SCALE:	1:100@A3	DRAWING NUMBER: BA–03	
		FILENAME:	26025		

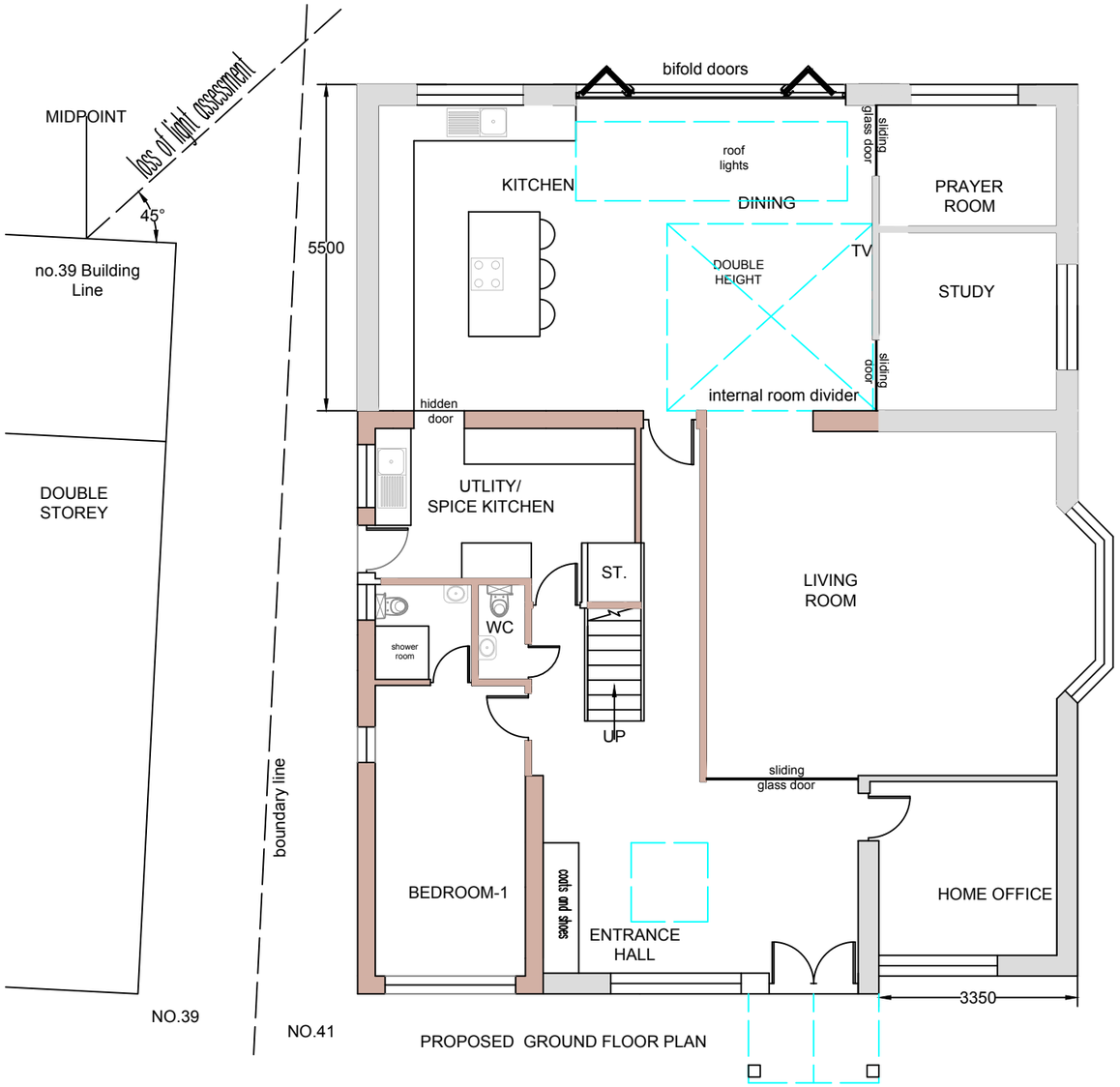

PROPOSED GROUND FLOOR PLAN

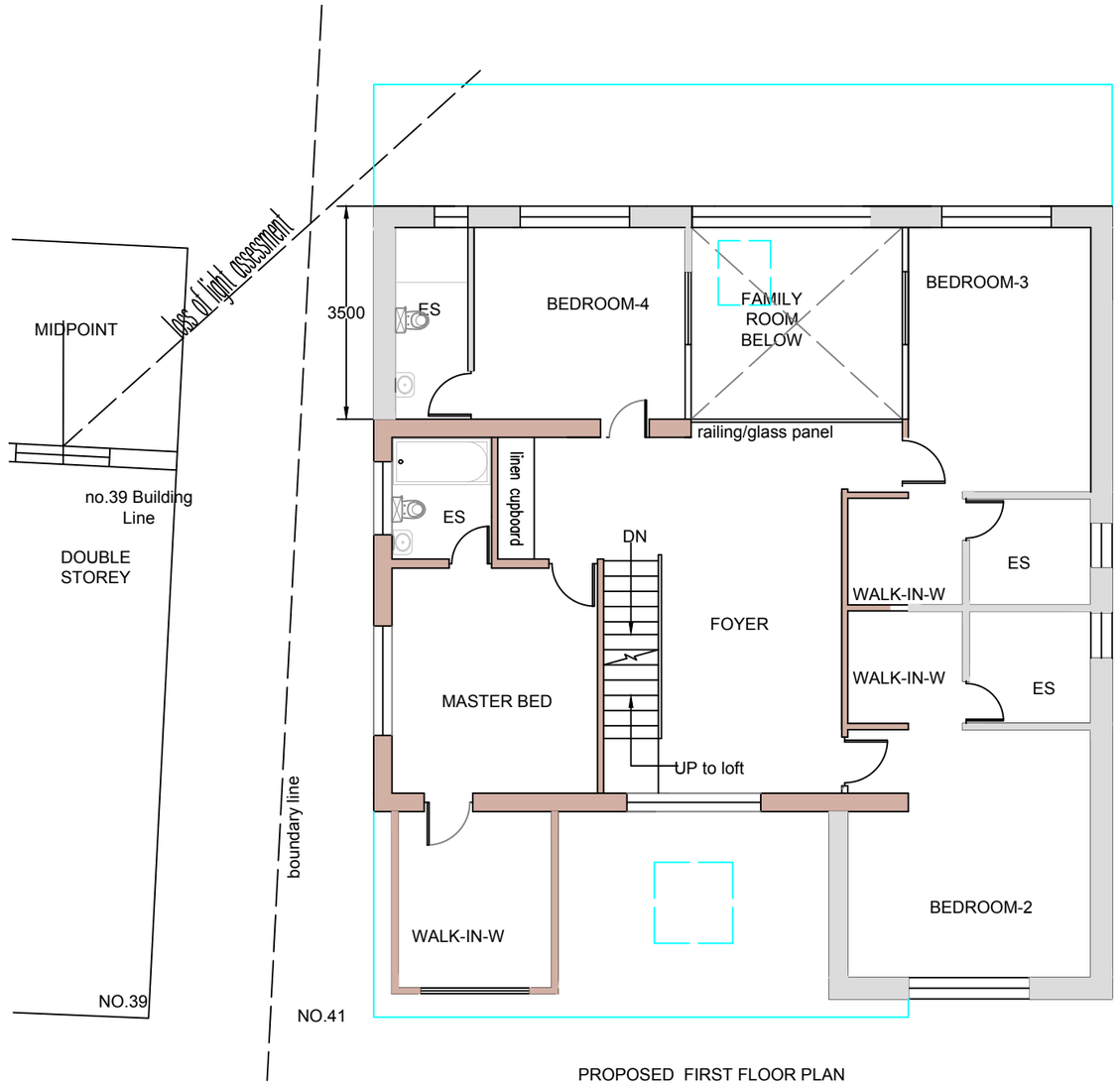

PROPOSED FIRST FLOOR PLAN

0 METRES 5

SCALE

PROJECT:

PROPOSED DOUBLE STOREY REAR/SIDE EXTENSION

41 Betchworth Avenue

Earley

DRAWN BY:	P.S.
DATE:	11/09/2026
SCALE:	1:100@A3
FILENAME:	26025

DRAWING TITLE: PROPOSED PLANS

DRAWING NUMBER: BA–04R

ArchDezine Limited
archdeziner7@gmail.com

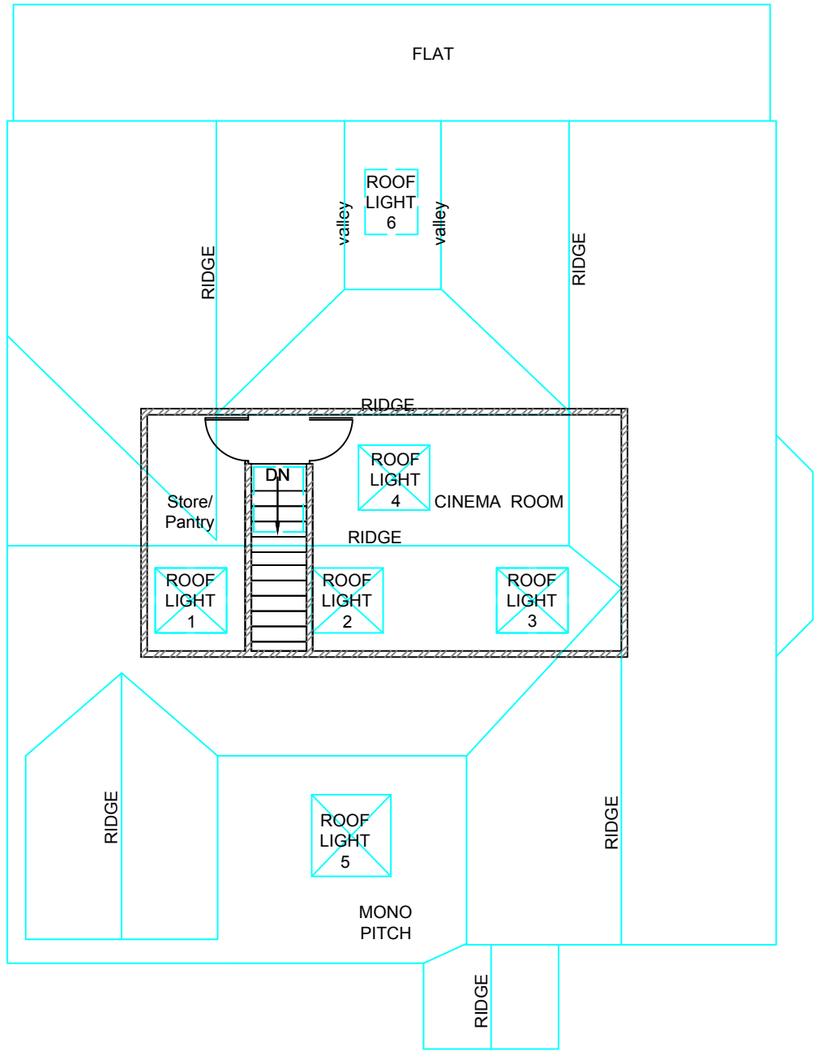

PROPOSED LOFT & ROOF PLANS
SCALE 1:100@A3

STREET SCENE
SCALE 1:200@A3

0 METRES 5
SCALE

0 METRES 5
SCALE

PROJECT: PROPOSED DOUBLE STOREY REAR/SIDE EXTENSION	41 Betchworth Avenue Earley	DRAWN BY:	P.S.	DRAWING TITLE: PROPOSED LOFT & ROOF PLAN	ArchDezine Limited archdeziner7@gmail.com
		DATE:	11/09/2026		
		SCALE:	AS SHOWN@A3	DRAWING NUMBER: BA–05	
		FILENAME:	26025		

PROPOSED FRONT ELEVATION

PROPOSED SIDE-1 ELEVATION

PROPOSED REAR ELEVATION

PROPOSED SIDE-2 ELEVATION

0 METRES 5

SCALE

PROJECT: PROPOSED DOUBLE STOREY REAR/SIDE EXTENSION	41 Betchworth Avenue Earley	DRAWN BY:	P.S.	DRAWING TITLE: PROPOSED ELEVATIONS	ArchDezine Limited archdeziner7@gmail.com
		DATE:	11/09/2026		
		SCALE:	1:100@A3	DRAWING NUMBER: BA–06R	
		FILENAME:	26025		