16.DEC.2002 8199

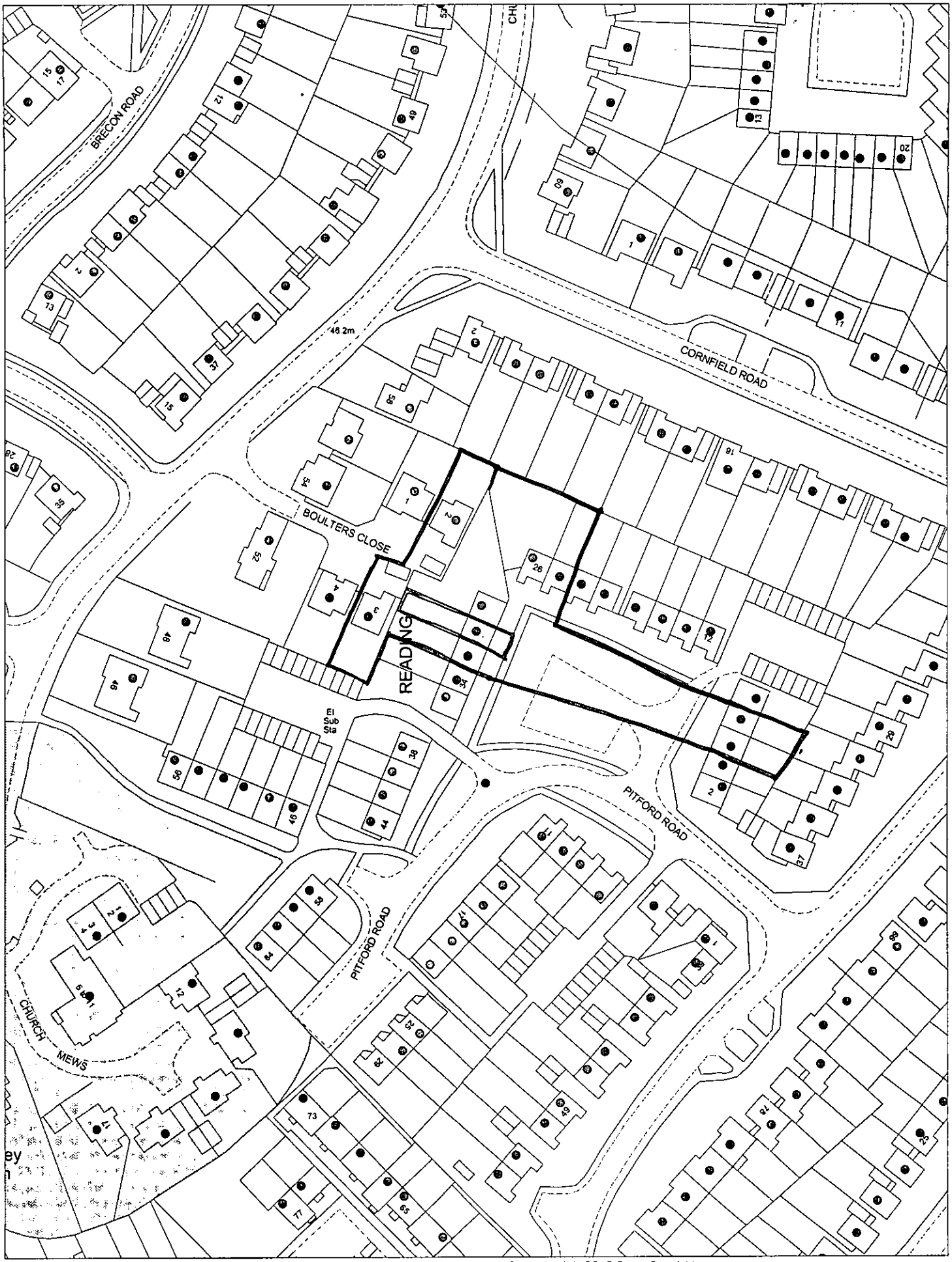

This map is based upon Ordnance Survey material with the permission of Ordnance Survey on behalf of the Controller of HMSO. © Crown Copyright.
Unauthorised reproduction infringes Crown Copyright and may lead to prosecution or civil proceedings.Wokingham District Council Licence LA086134

Development Control,Wokingham District Council.
17 December 2002

Scale: 1 : 1250

N
W E
S

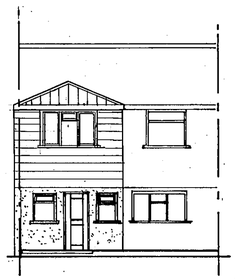

FRONT ELEVATION

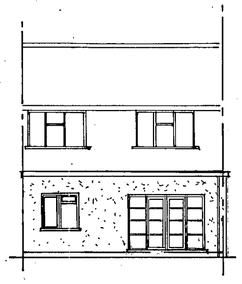

REAR ELEVATION

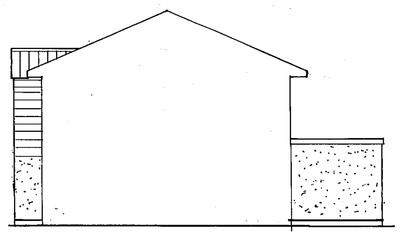

SIDE ELEVATION

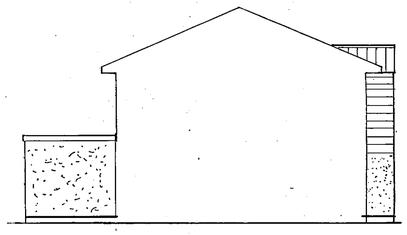

SIDE ELEVATION

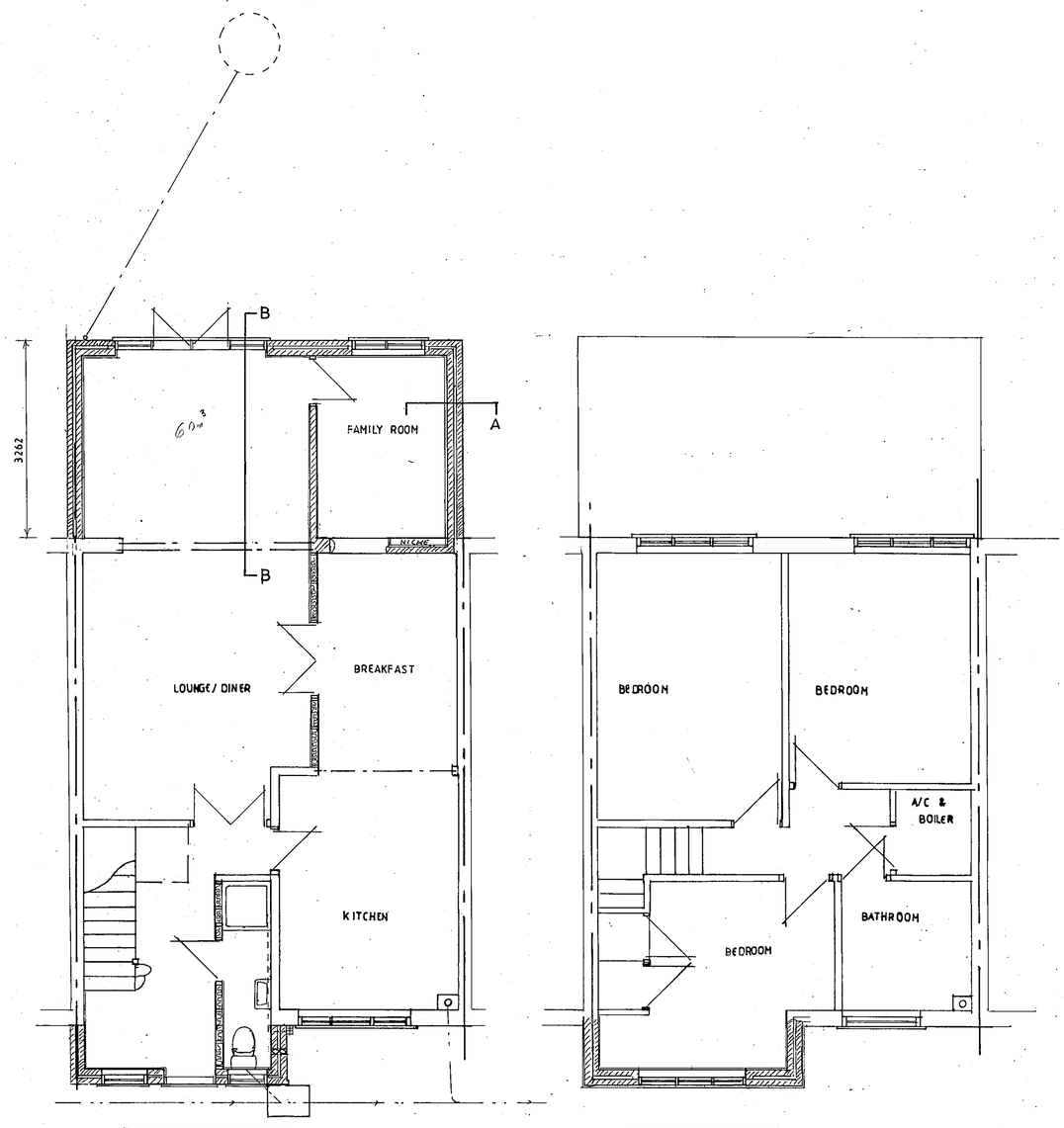

GROUND FLOOR PLAN

FIRST FLOOR PLAN

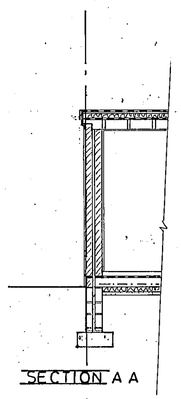

SECTION A A

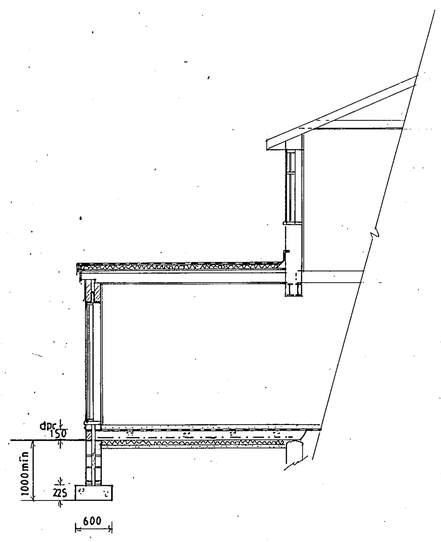

SECTION B B

APPROVED

Notes:

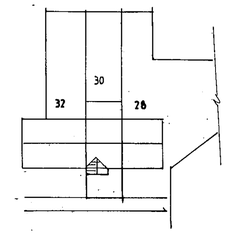

BLOCK PLAN 1:500

A	NOV 02	WINDOW OMMITTED.
	Date	Revisions

© copyright

GEOFFREY STEVENS
28 ASPEN GRANGE
WESTON RHYN
SHROPSHIRE
SY10 7TS

Tel. 01691 774664
Mob 07979 341882

16 DEC 2002 8199

Client
MR & MRS I POND

Job Title
PROPOSED SINGLE AND TWO STOREY EXTENSIONS AT 30 PITFORD ROAD WOODLEY

Drawing Title
PROPOSE FLOOR PLANS ELEVATIONS SECTION AND BLOCK PLAN

Scale 1:50 1:100 1:500

Date OCT 02 Drawn by PDS

Drg. No. 101-02 2-2 Rev. A

594 x 841mm A1

D 26/11/02

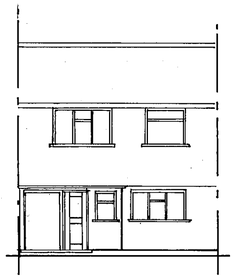

FRONT ELEVATION

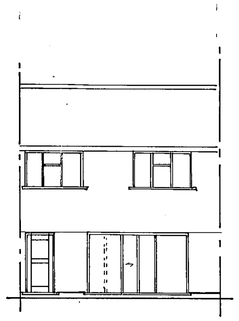

REAR ELEVATION

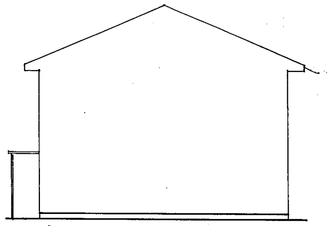

SIDE ELEVATION

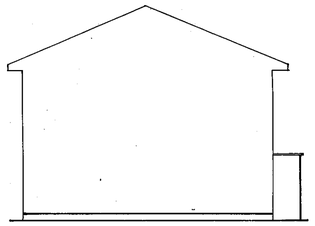

SIDE ELEVATION

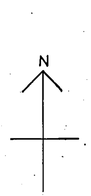

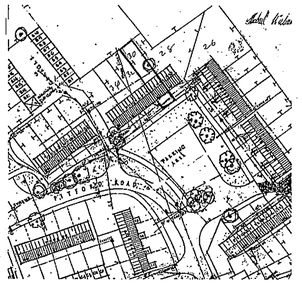

LOCATION PLAN 1:1250

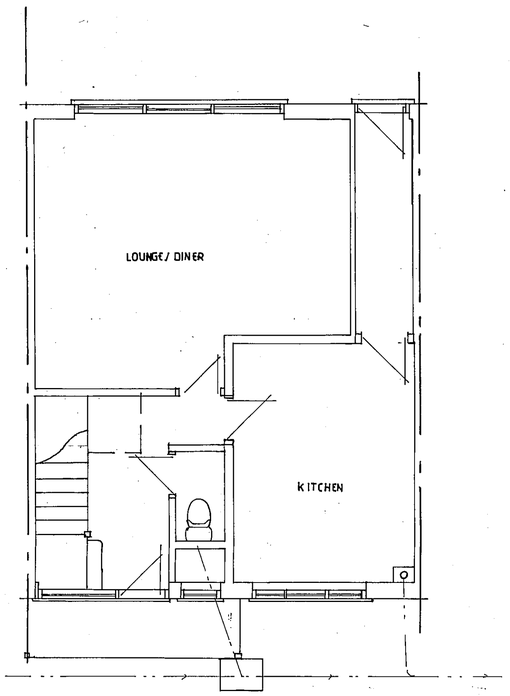

GROUND FLOOR PLAN

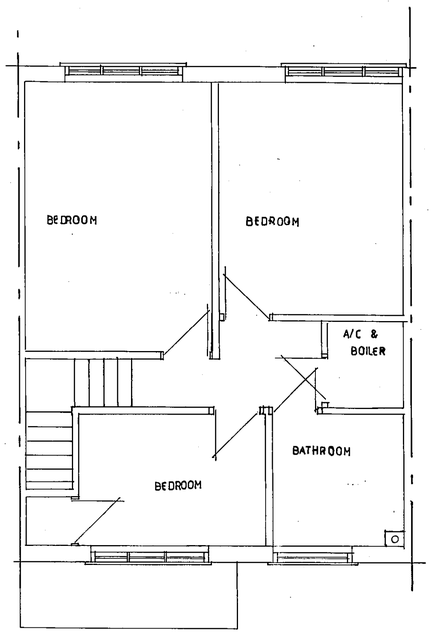

FIRST FLOOR PLAN

APPROVED

Notes:

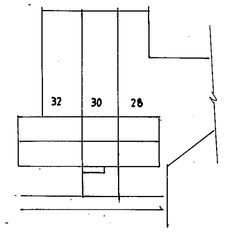

BLOCK PLAN 1:500

A		
	Date	Revisions

© copyright

GEOFFREY STEVENS
28 ASPEN GRANGE
WESTON RHYN
SHROPSHIRE
SY10 7TS

Tel. 01691 774664
Mob 07979 341882

16 DEC 2002 8199

Client
MR. & MRS I POND

Job Title
PROPOSED SINGLE AND TWO STOREY EXTENSIONS AT 30 PITFORD ROAD WOODLEY

Drawing Title
EXISTING FLOOR PLANS ELEVATIONS BLOCK AND SITE PLAN

Scale 1:50 1:100 1:500 1:1250

Date OCT 02 | Drawn by PDS

Drg. No. 101-02 1-2 | Rev.

(ARCH.)

594 x 841mm A1