7879 16 APR 03

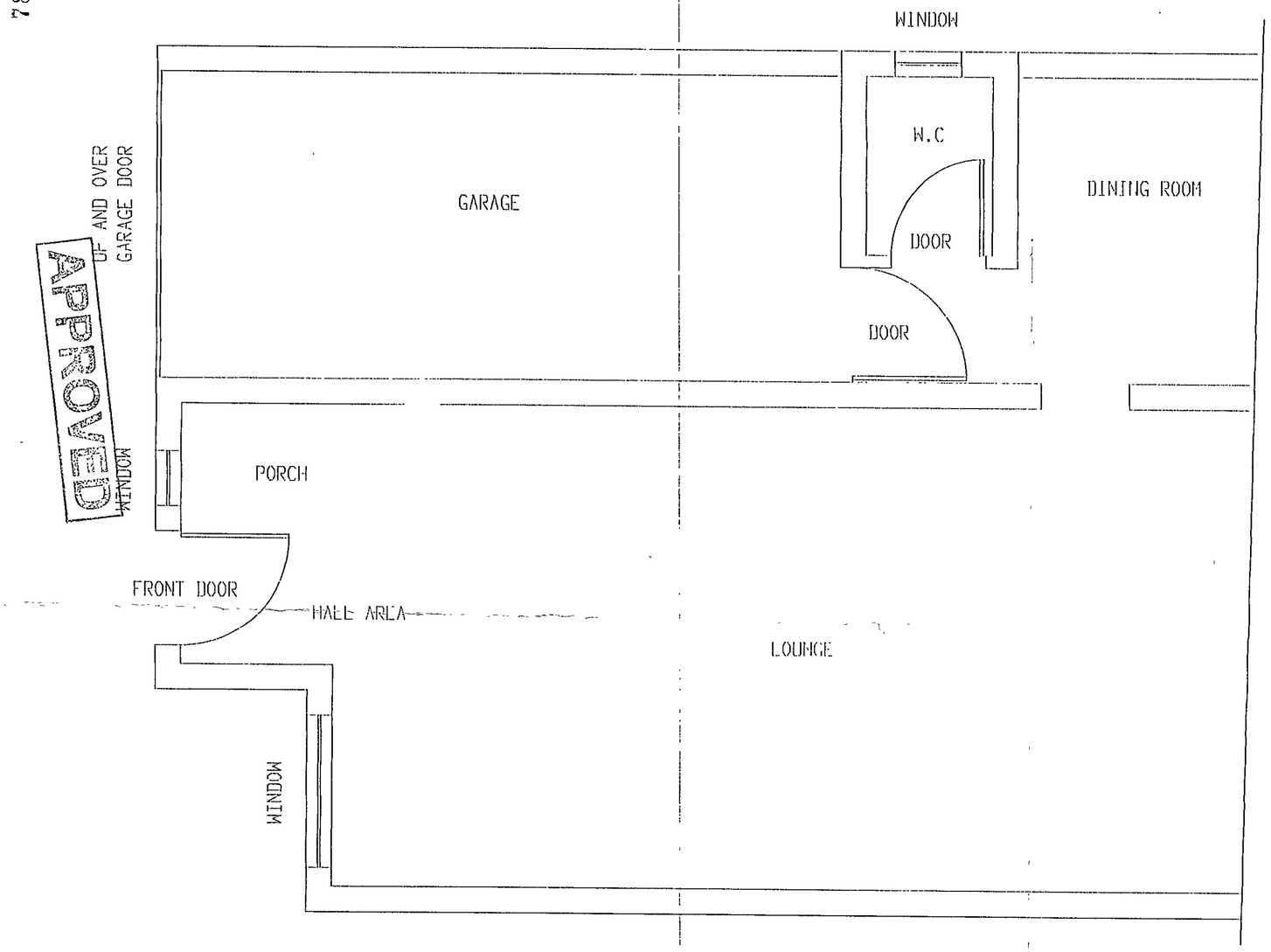

EXISTING GROUND FLOOR PLAN
25 MERRIFIELD CLOSE
LOWER EARLEY

SCALE 1:30

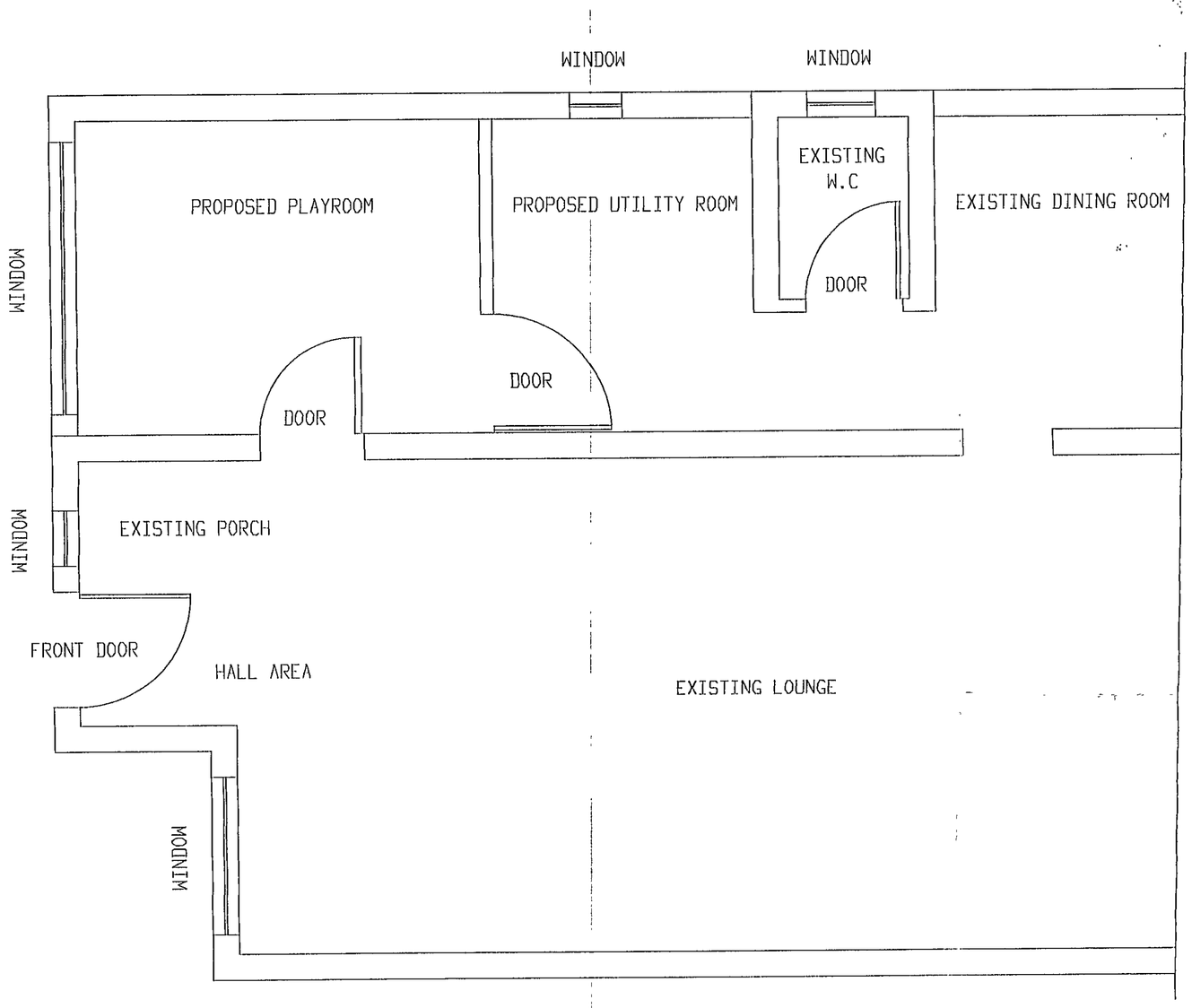

PROPOSED GROUND FLOOR PLAN
25 MERRIFIELD CLOSE
LOWER EARLEY

SCALE 1:30

APPROVED

F/2002/7879/Z

7879 16.APR.03

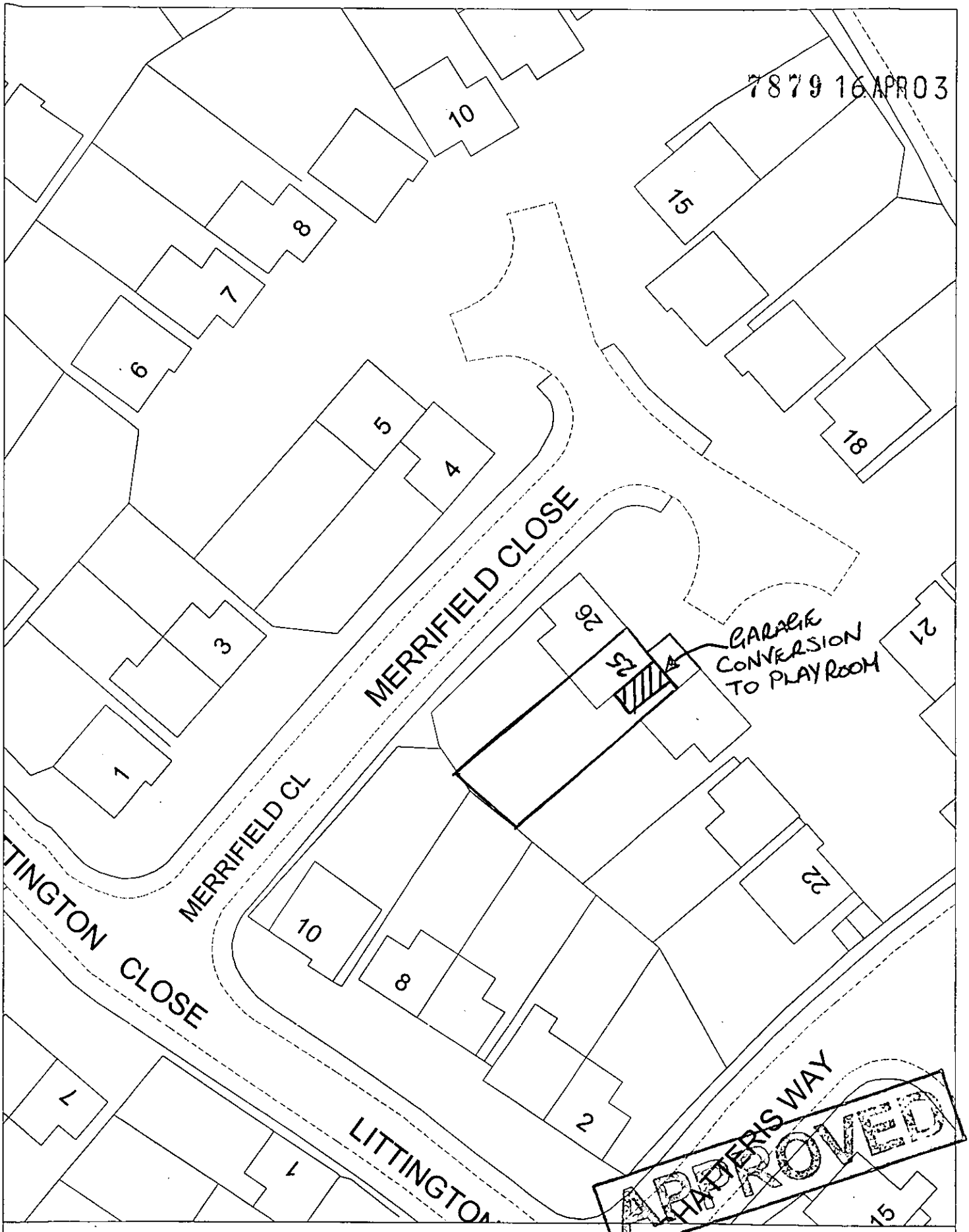

Site Plan, Scale: 1 to 500

This copy has been produced specifically for the map return scheme purposes only. No further copies may be made.

This map is reproduced from Ordnance Survey material with the permission of Ordnance Survey on behalf of the Controller of HMSO Office. © Crown Copyright. Wokingham District Council, Licence No. LA086134

Date: 21 October 2002

N W E S

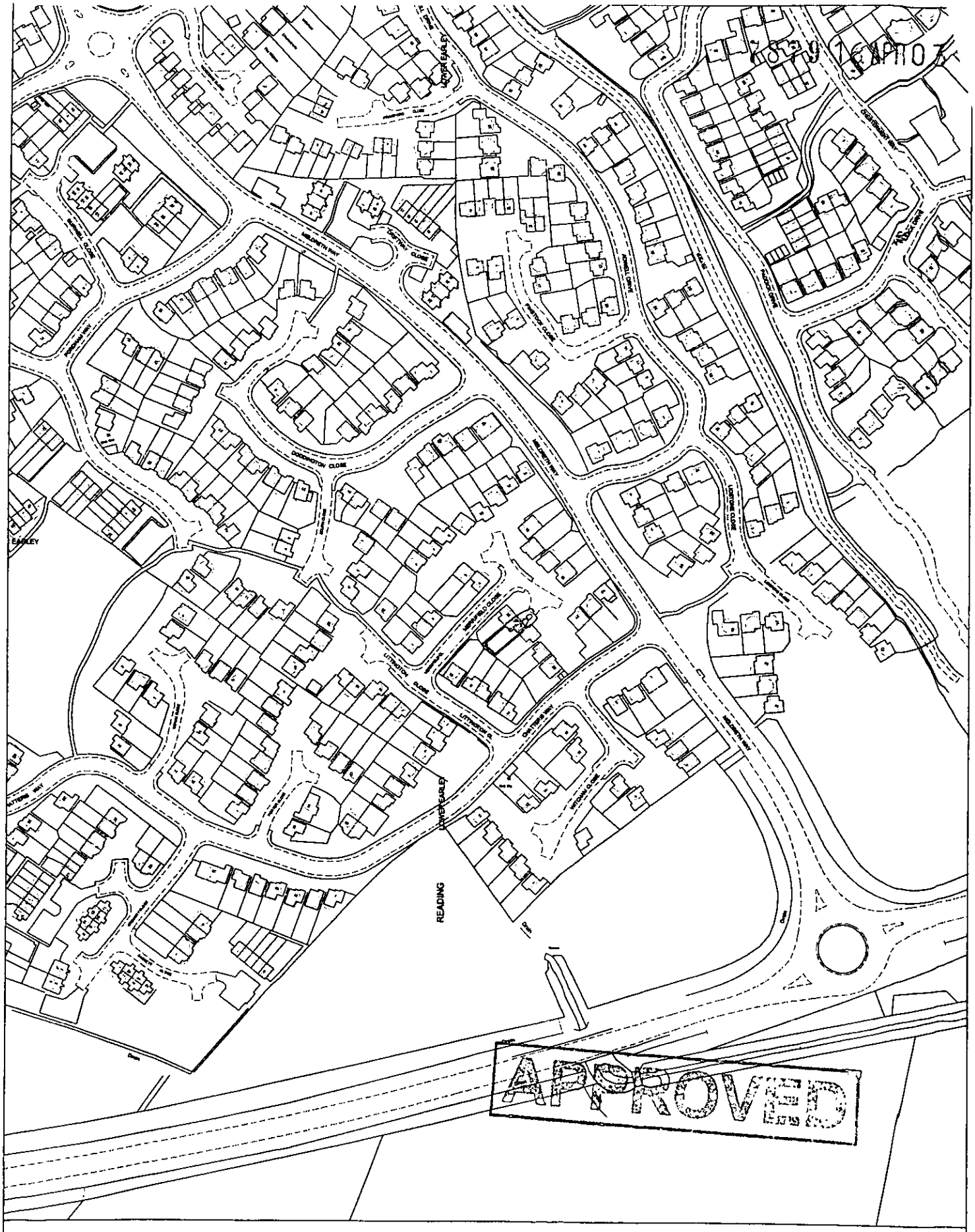

Site Plan, Scale: 1 to 2500

This copy has been produced specifically for the map return scheme purposes only. No further copies may be made.

This map is reproduced from Ordnance Survey material with the permission of Ordnance Survey on behalf of the Controller of HMSO Office. © Crown Copyright. Wokingham District Council, Licence No. LA086134

Date: 21 October 2002

N
W E
S

7879 16 APR 03



This map is based upon Ordnance Survey material with the permission of Ordnance Survey on behalf of the Controller of HMSO. © Crown Copyright.
Unauthorised reproduction infringes Crown Copyright and may lead to prosecution or civil proceedings.Wokingham District Council Licence LA086134

Development Control Section, Environmental Services, Wokingham District Council.

29 April 2003 Scale: 1 : 1250

N
W E
S