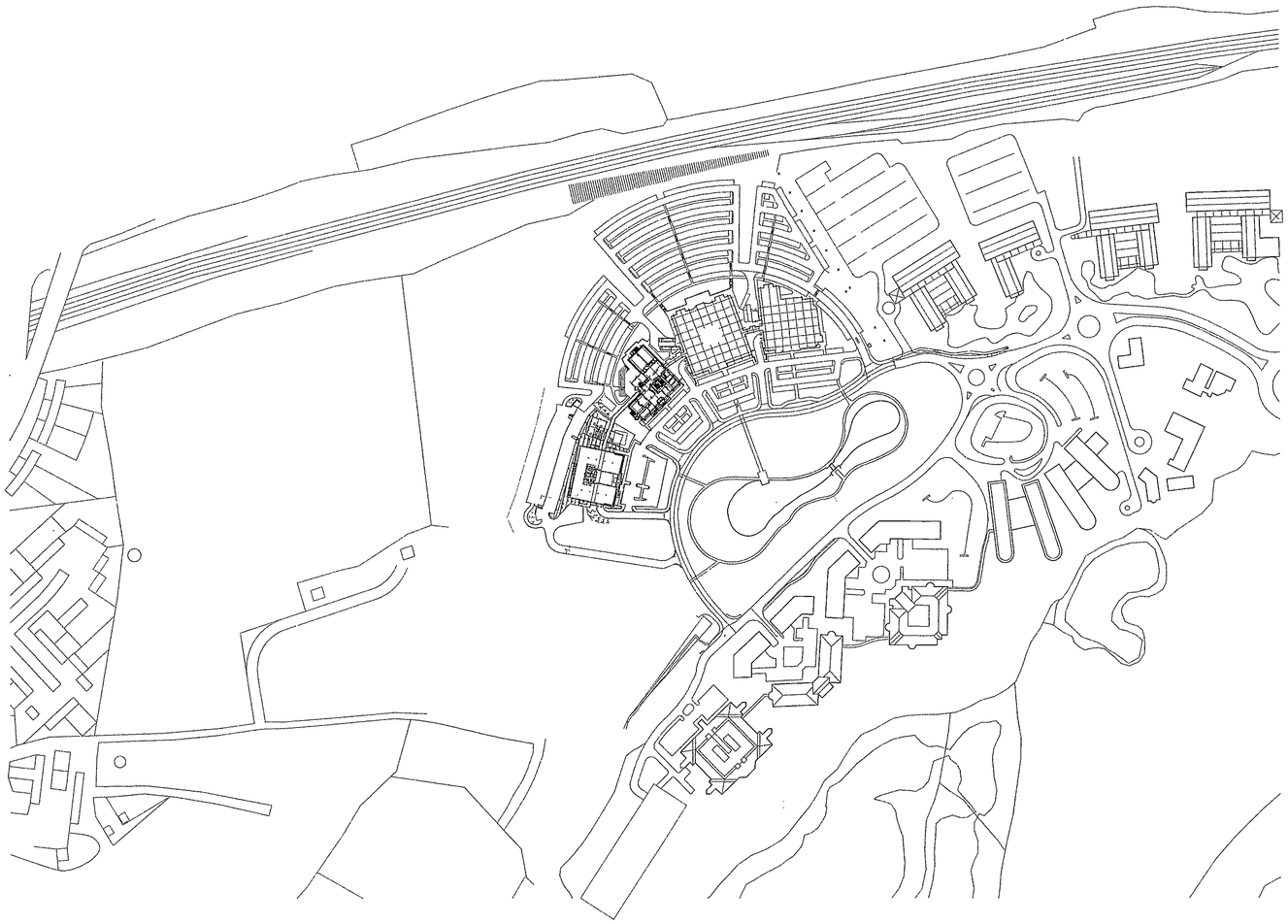

NOTES

Do not scale to ascertain dimensions.

Any error or omission shall be reported to Citex before proceeding with work.

Figured dimensions and levels should be verified by the Contractor on site before construction.

Copyright for all designs and drawings in whole or in part shall remain with the designers in accordance with The Copyright Act.

12.NOV.2002 7815

No	REVISION	DATE

Citex

CLIENT

Microsoft®

PROJECT

MASTERS

DETAIL

MICROSOFT
THAMES VALLEY PARK
READING
RG6 1WG
SITE LAYOUT

REFUSED

SCALE	1:2500 @A1	DRAWN	WSDT
DATE	11.10.02	APPROVED	

FILE REF Site Plan02.dwg
DATE PLOTTED 11.10.02
PLOT No

JOB NO.	DRAWING NO.	REVISION
MASTERS		02

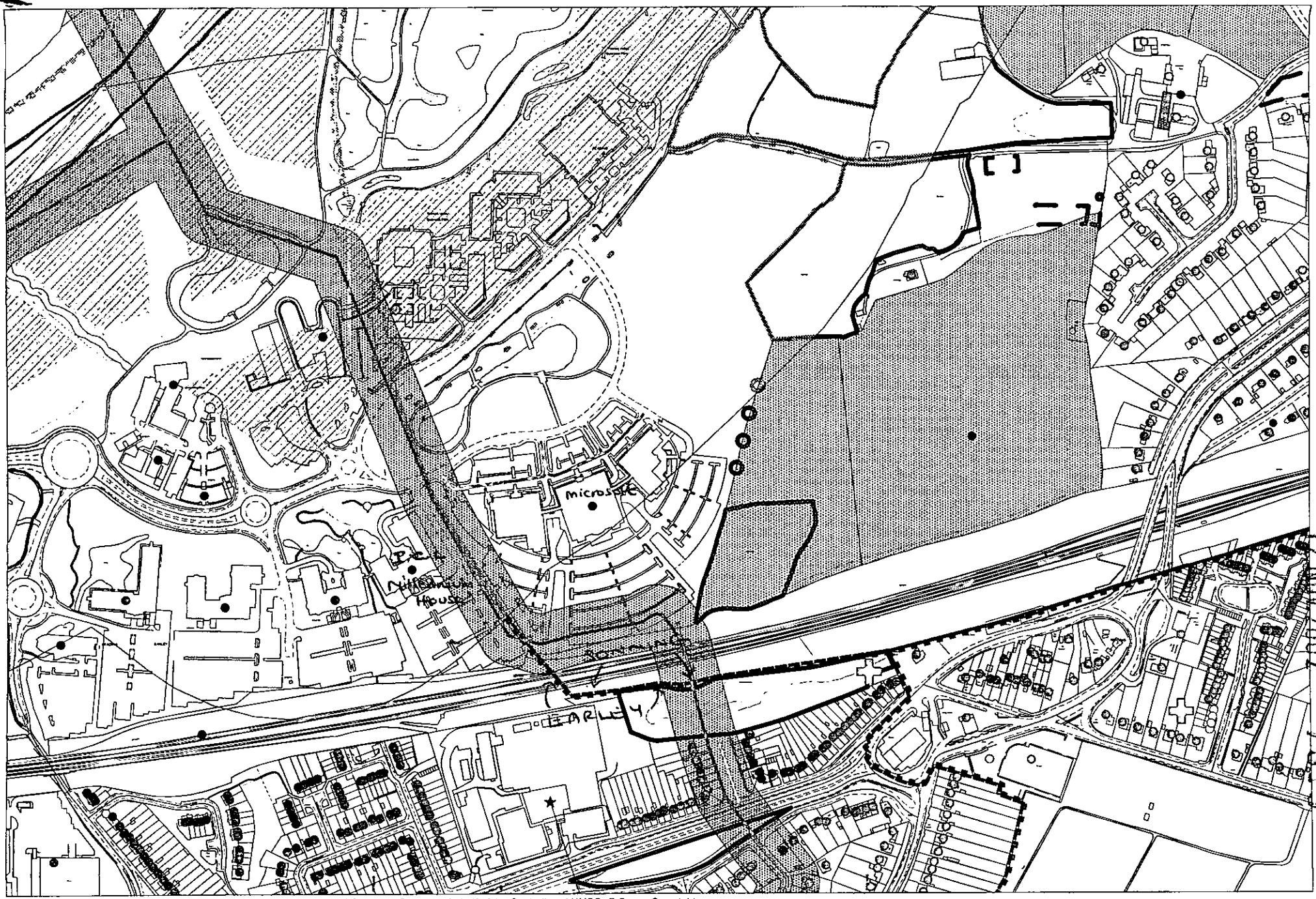

This map is based upon Ordnance Survey material with the permission of Ordnance Survey on behalf of the Controller of HMSO. © Crown Copyright.
Unauthorised reproduction infringes Crown Copyright and may lead to prosecution or civil proceedings.Wokingham District Council Licence LA086134

Development Control,Wokingham District Council.

22 October 2002

Scale: 1 : 5000

N
W E
S

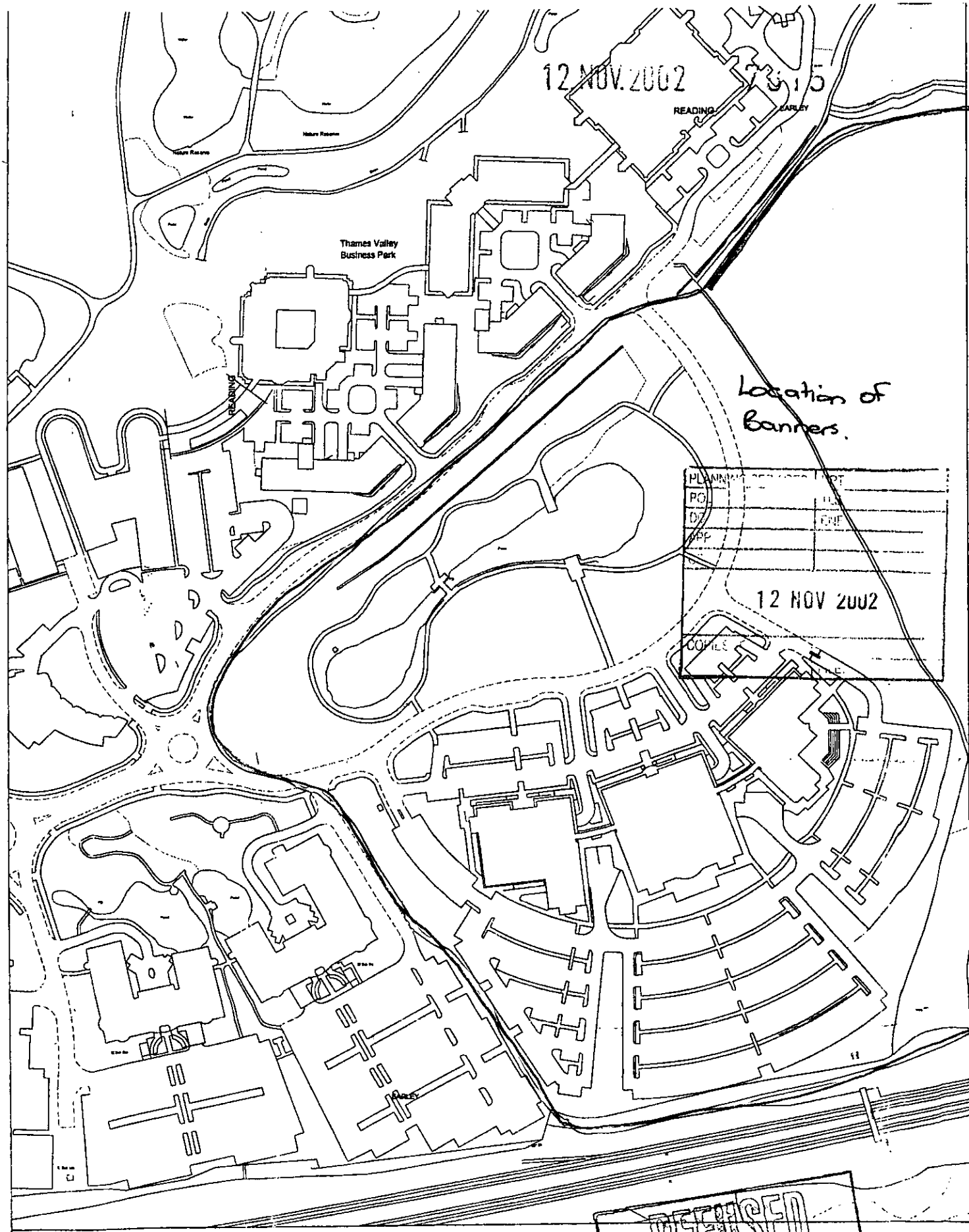

Site Plan, Scale: 1 to 2500

This copy has been produced specifically for the map return scheme purposes only. No further copies may be made.

This map is reproduced from Ordnance Survey material with the permission of Ordnance Survey on behalf of the Controller of HMSO Office. © Crown Copyright. Wokingham District Council, Licence No. LA086134

Date: 4 November 2002

N
W E
S

12.NOV.2002 7815

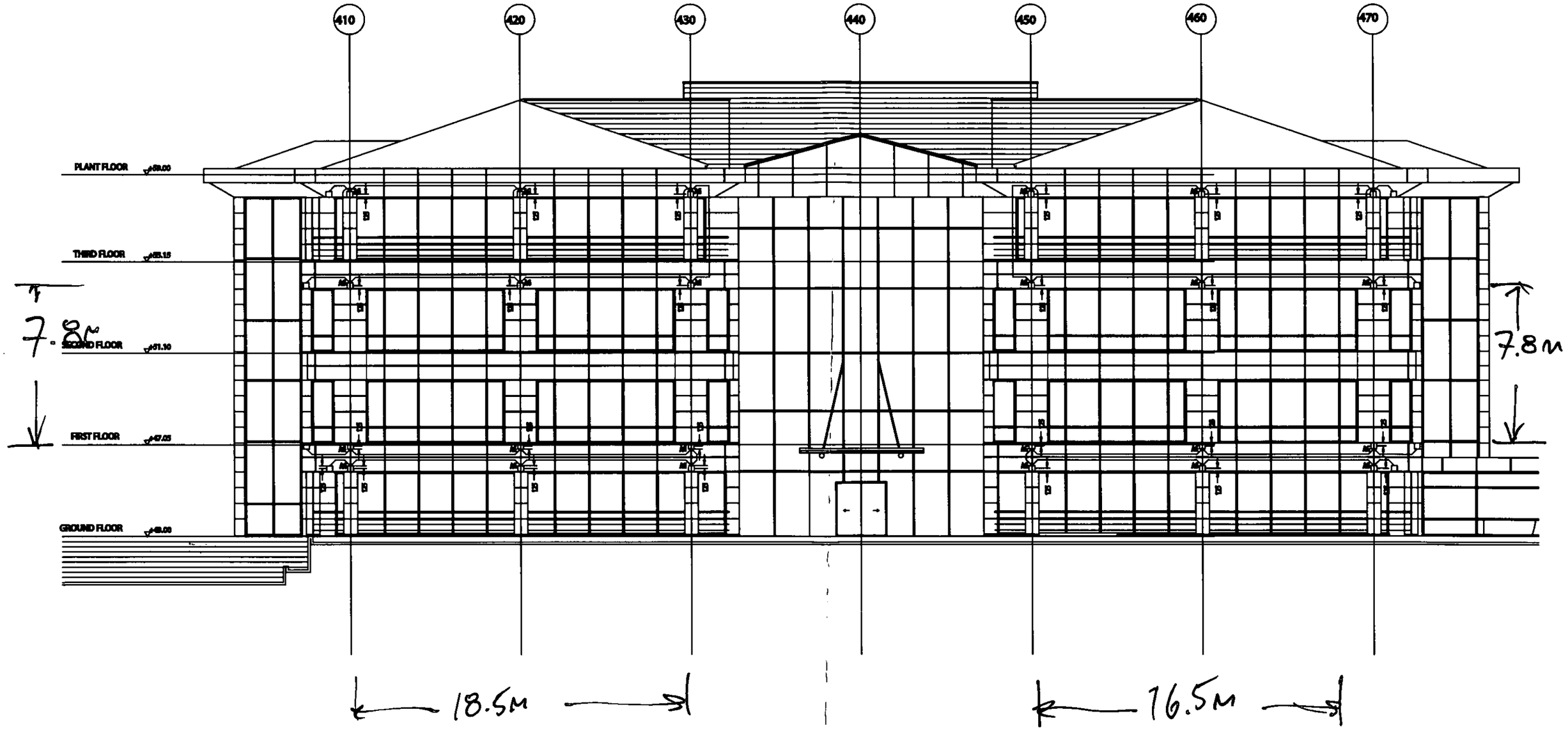

REFUSED

12 NOV 2002 7815

14.676m

5.337m

REFUSED