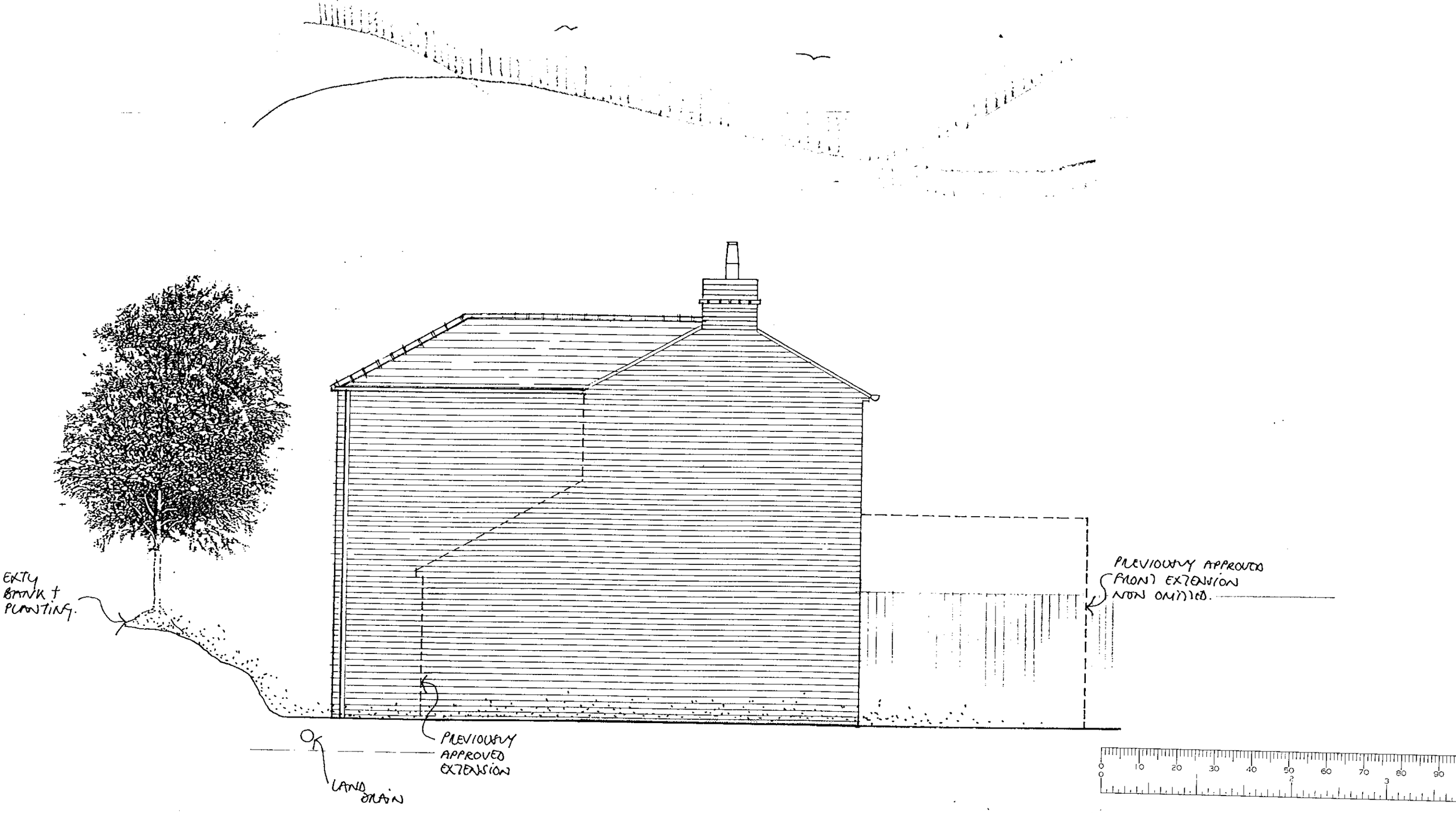

REFUSED

PROP. SIDE ELEVATION, NORTH
DRWG. NO DES 25 A
SCALE 1:50

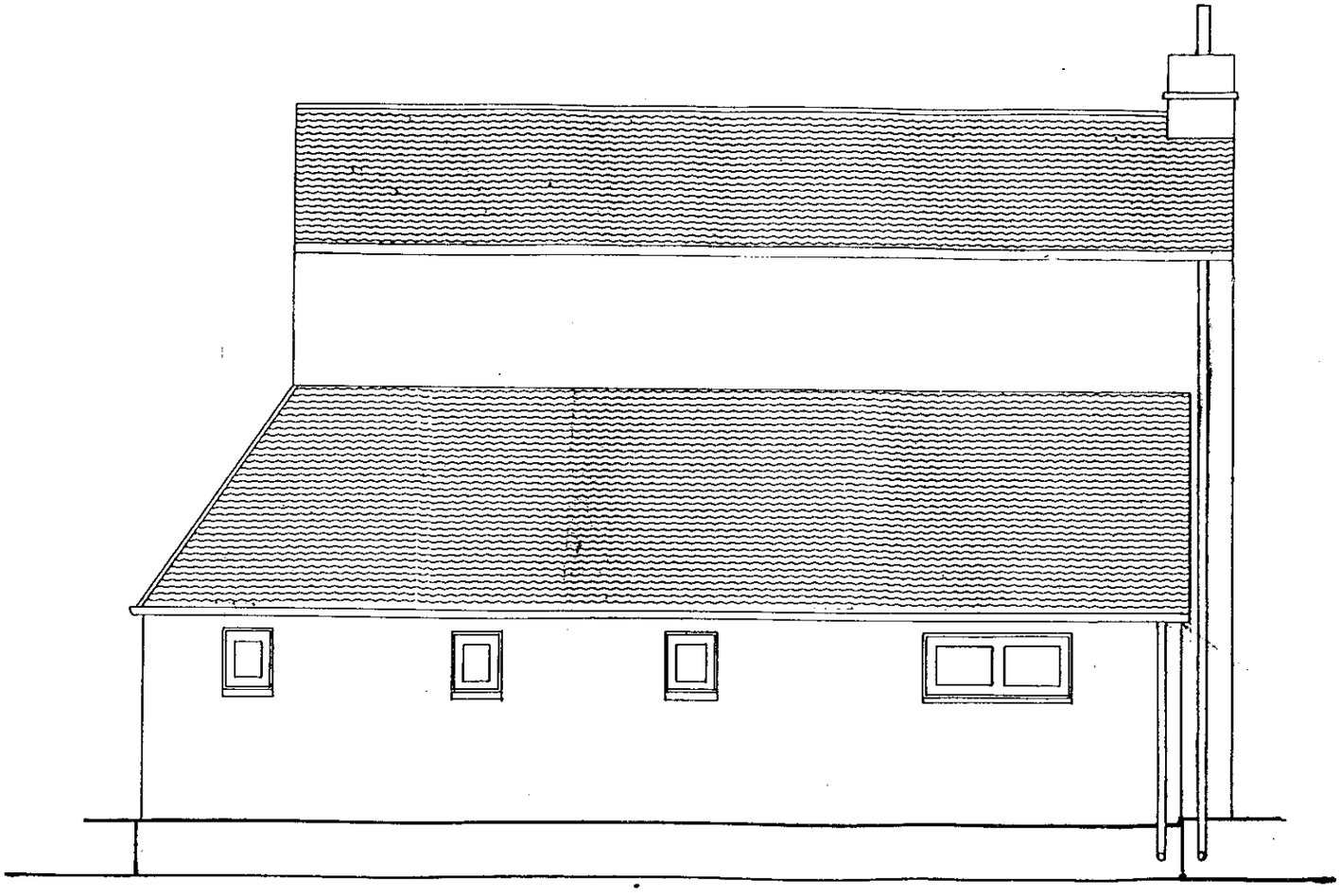

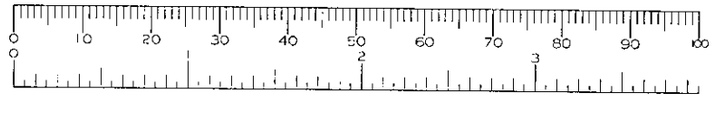

EXISTING REAR ELEVATION
DRWG NO SUR 8
SCALE 1:50
OCT 98



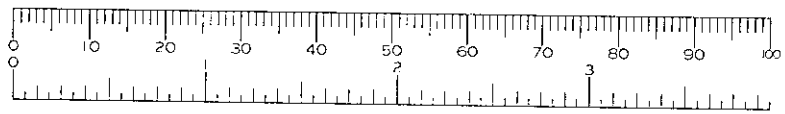

EXISTING SECTION AA
DRWG NO SUR 10
SCALE 1:50
OCT 98

Heighway Field Associates
chartered architects

EXTG BANK + EVERGREEN TREES.

NEW CONCRETE PIPE UNDER EXTENSION FLOOR TO STRUCTURAL ENGINEERS DETAIL FOR WATER IN EXTG DITCH

Dining

Kitchen

Study

Living

EXTG STRUCTURE TO BE DEMOLISHED.

FOOTPRINT OF PREVIOUSLY APPROVED EXTENSION.

SPREVIOUSLY APPROVED CONSERVATORY / BREAKFAST ROOM

0 10 20 30 40 50 60 70 80 90 100
0 2 3

REFUSED

A: 7-12-99. CONSERVATORY PLAN NOTED. RAINWATER PIPE NOTED TO LEAD.

PROP. GROUND FLOOR PLAN
DRWG. NO DES 20 A B.
SCALE 1:50

Heighway Field Associates
chartered architects

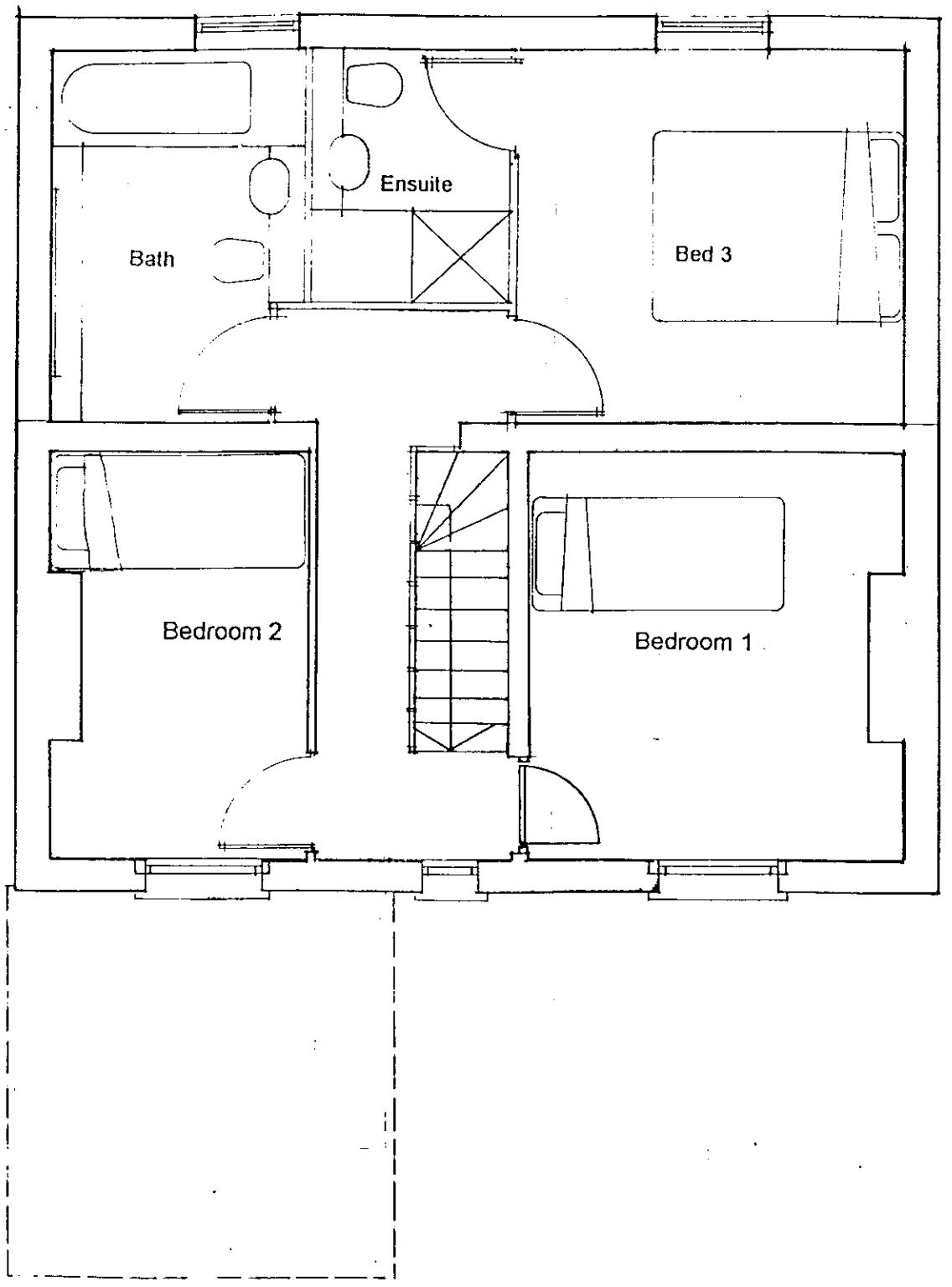

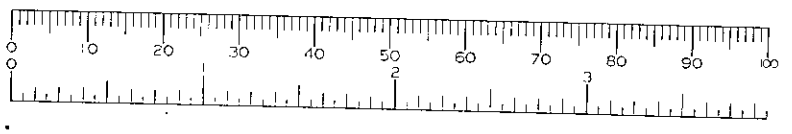

REFUSED

PROP. FIRST FLOOR PLAN
DRWG. NO DES 21A
SCALE 1:50

Heighway Field Associates
chartered architects



REFUSED

PROP. FRONT ELEVATION
DRWG. NO DES 22 A
SCALE 1:50

16.NOV.1999* 70812

PLANNING SERVICES
POL
DC
APP
S3
COPIES TO:
WORK
FILE

Proposed alterations to The Old Pollard, Whistley Green, Hurst, Berkshire

Presented by **Heighway Field Associates** Chartered Architects.
01628 783118

REFUSED

Heighway Field Associates
chartered architects



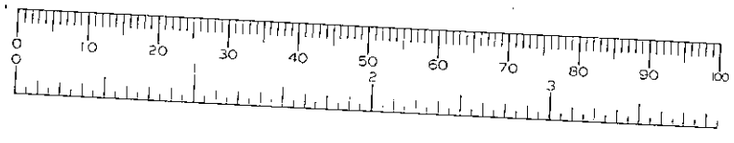

REFUSED

PROP. REAR ELEVATION
DRWG. NO DES 23A.
SCALE 1:50

16.NOV.1999 70812

NATIONAL GRID PLAN SU 7974 SECTION B

BERKSHIRE
WOKINGHAM DISTRICT

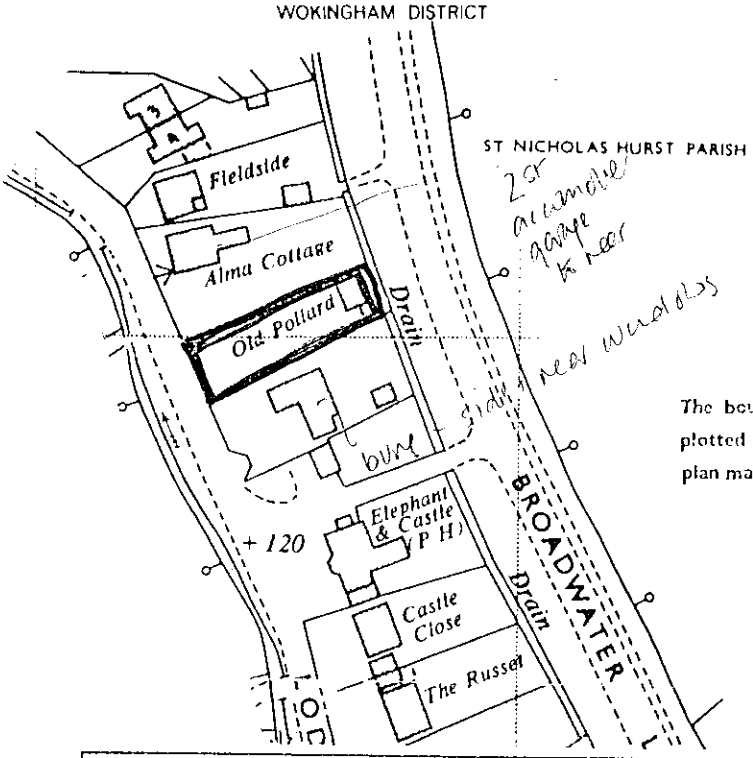

2 st accomodation garage to rear

bung + sidi + near windows

The boundaries shown by dotted lines have been plotted from the plans on the deeds. The title plan may be updated from later survey information.

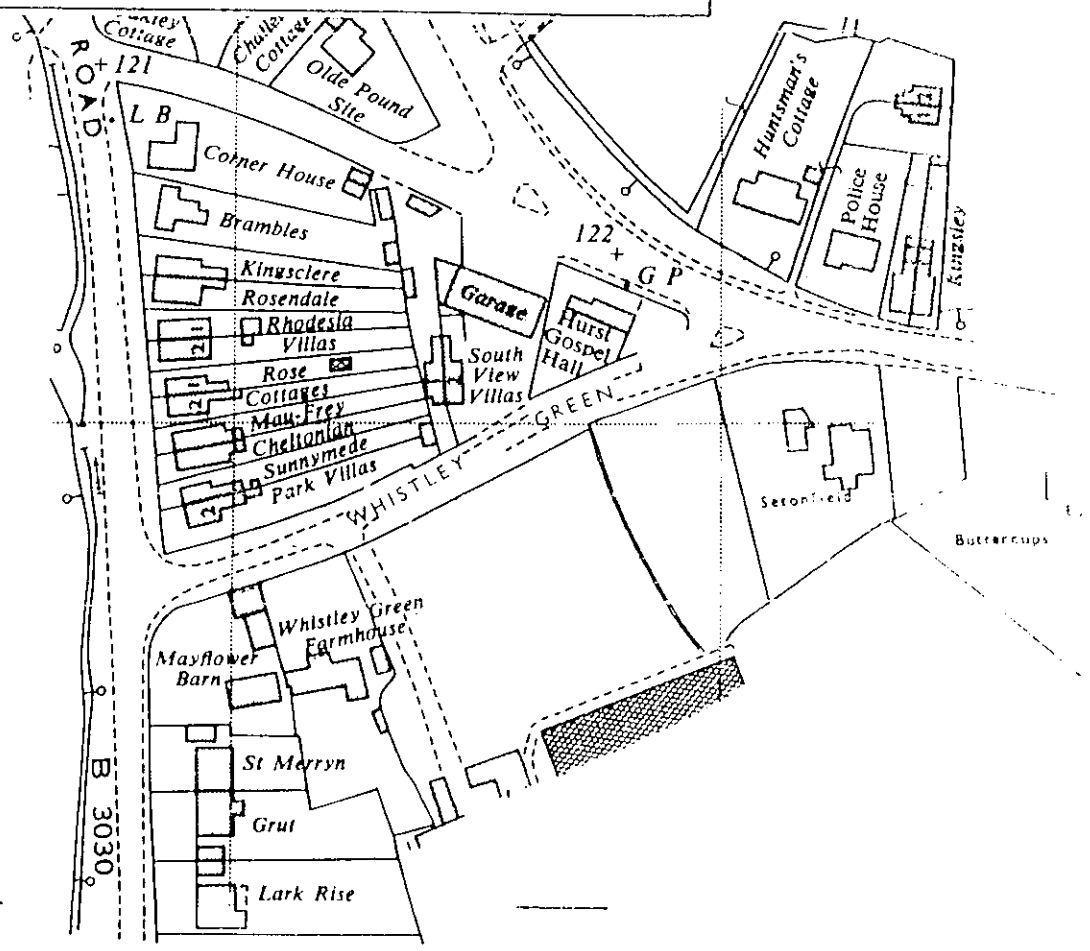

n Copyright 1973

0 10 20 30 40 50 60 70 80 90 100
0 1 2 3

EXISTING LOCATION PLAN
DRWG NO SUR 1
SCALE 1:1250
OCT 98

16.NOV.1999* 70812

Heighway Field Associates
chartered architects







16.NOV.1999 70812

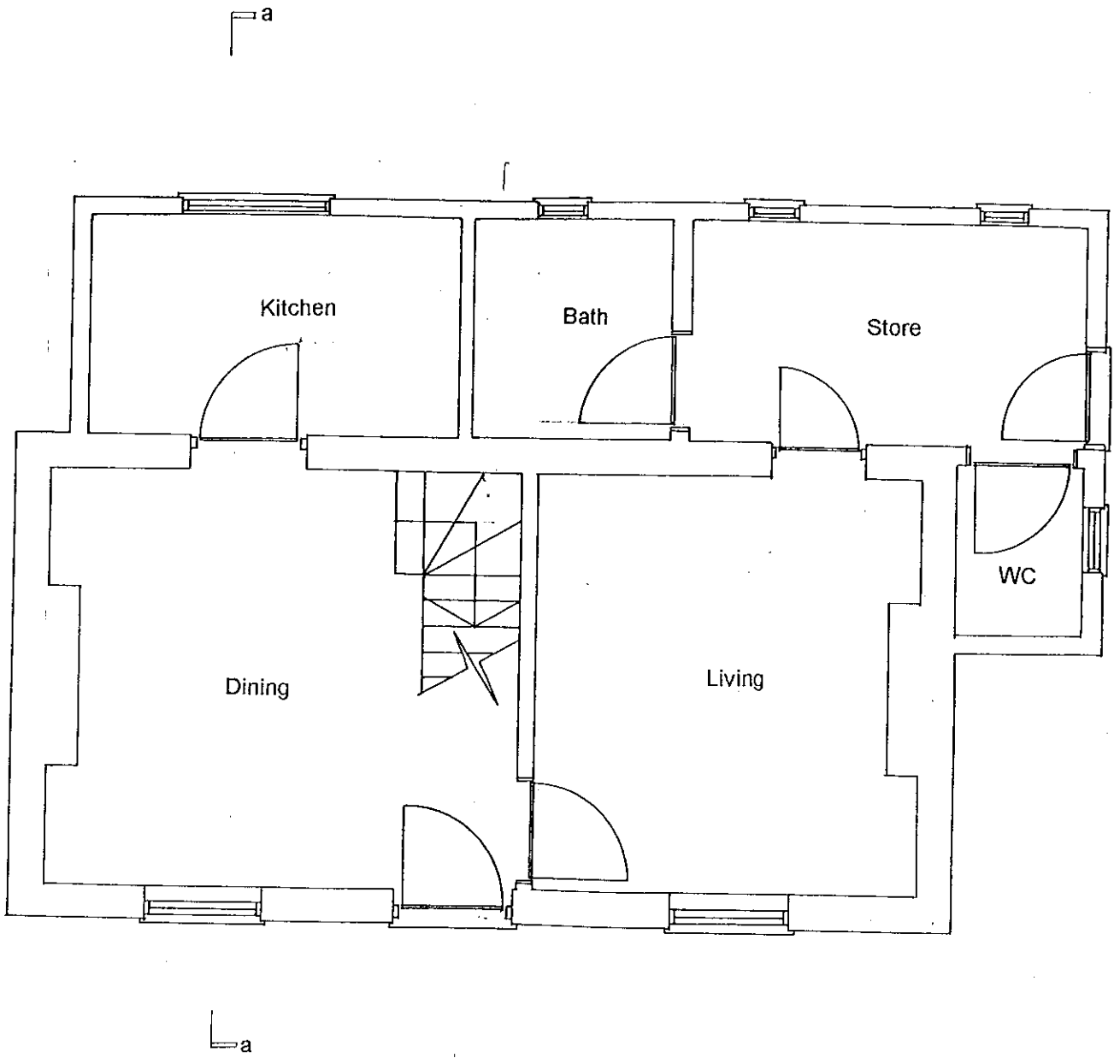



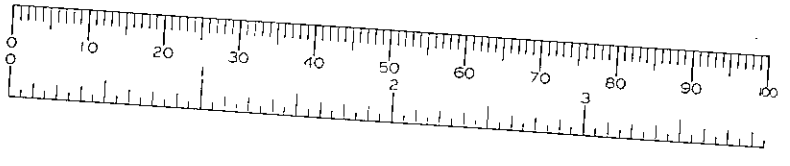

EXISTING GROUND FLOOR PLAN
DRWG NO SUR 3
SCALE 1:50
OCT 98

16.NOV.1999 20812

Heighway Field Associates
chartered architects

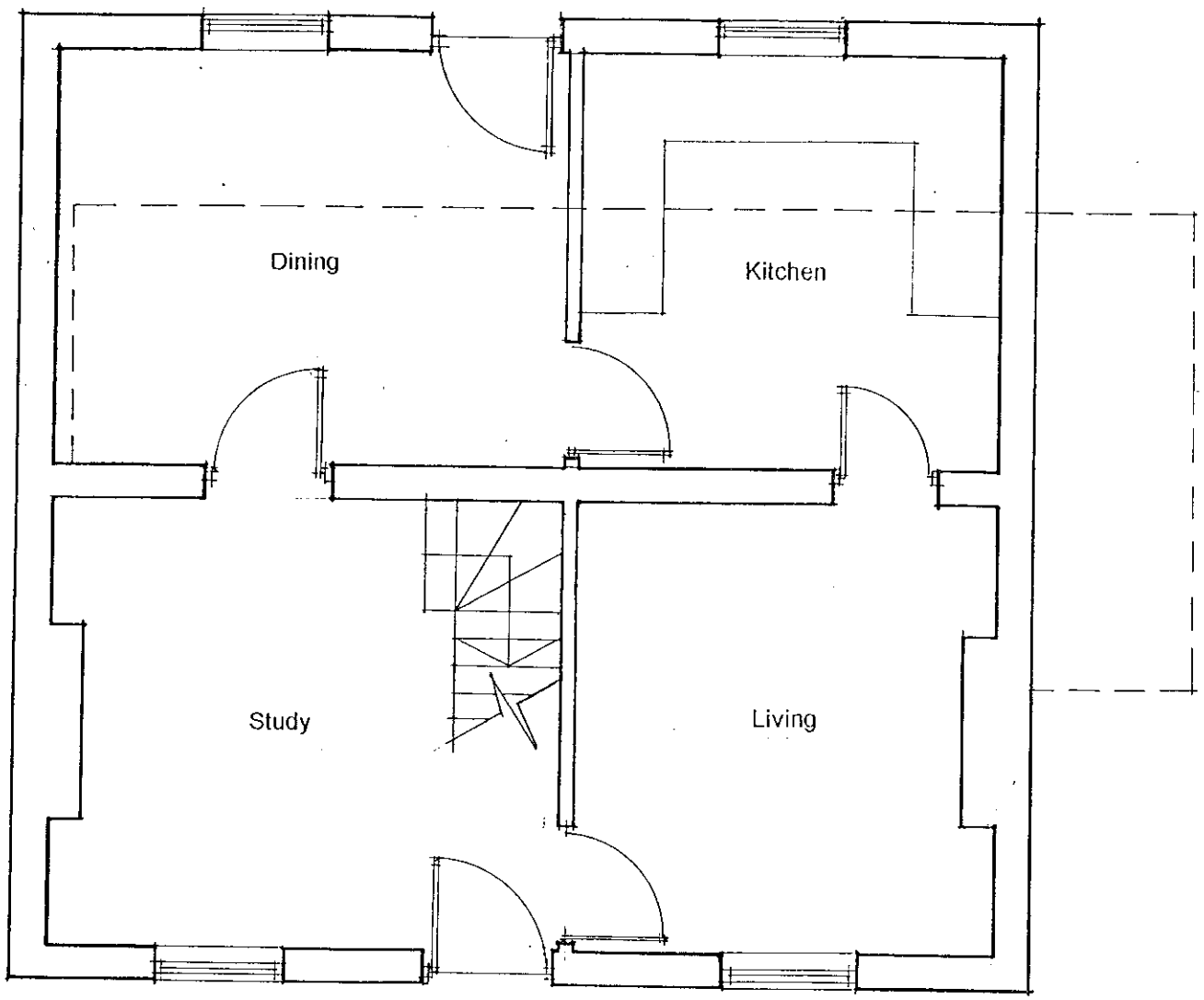

REFUSED

PROP. GROUND FLOOR PLAN
DRWG. NO DES 20
SCALE 1:50

16.NOV.1999* 70812

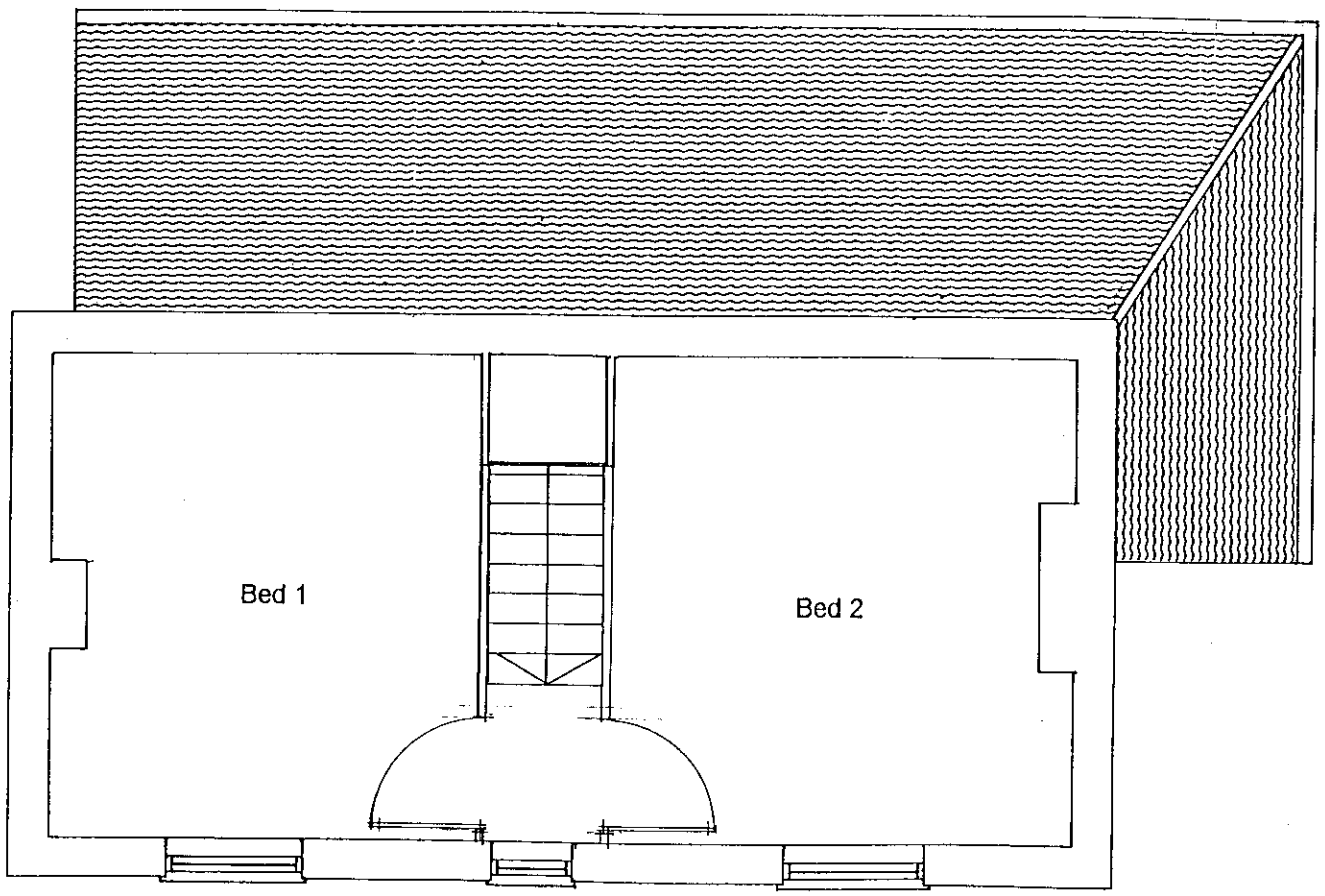

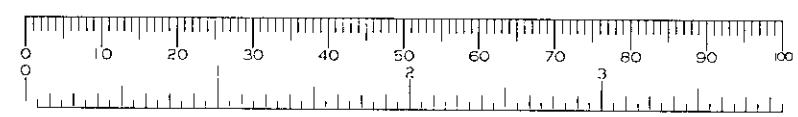

EXISTING FIRST FLOOR PLAN
DRWG NO SUR 4
SCALE 1:50
OCT 98

16.NOV.1999 0812

Heighway Field Associates
chartered architects

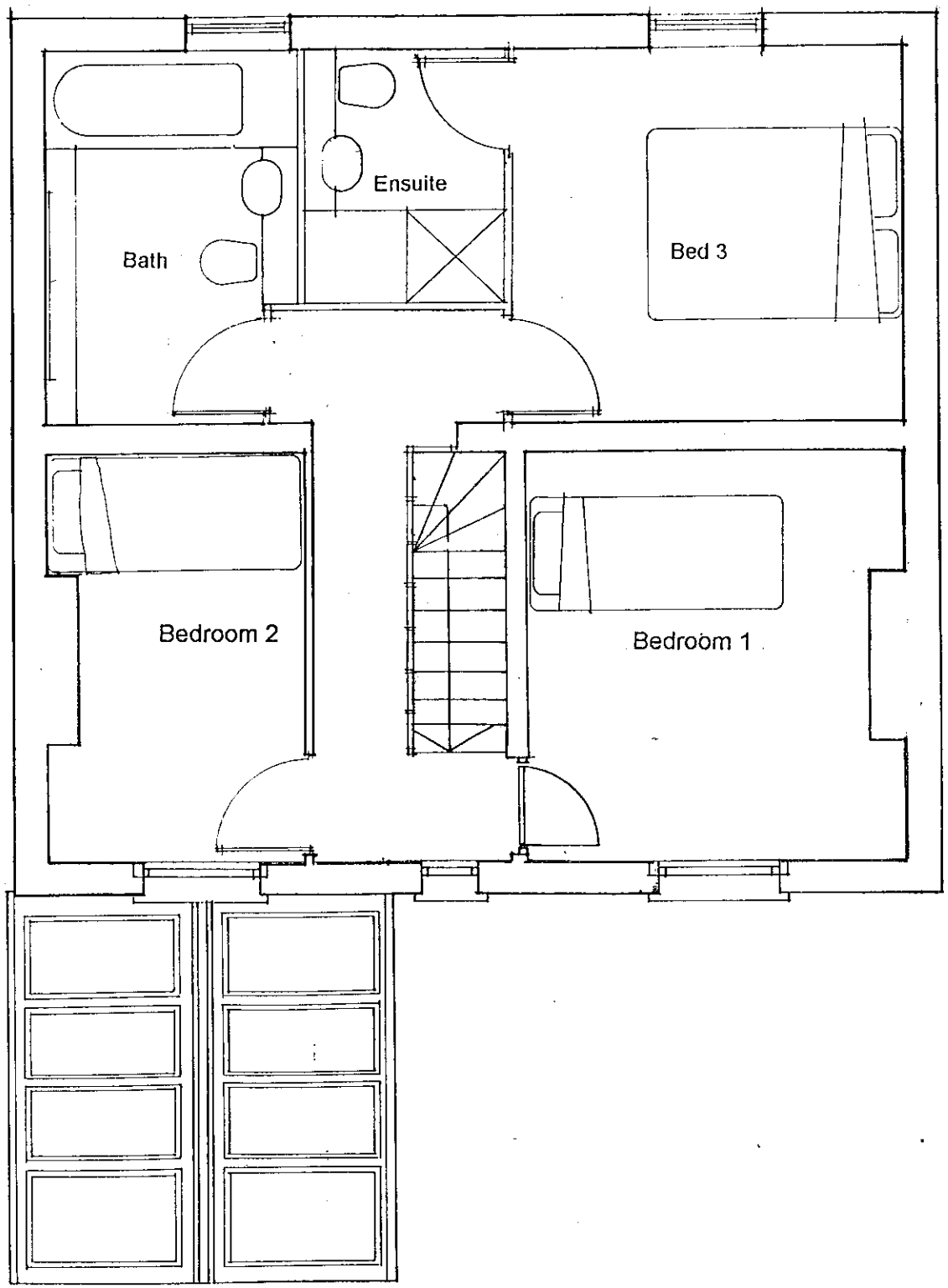



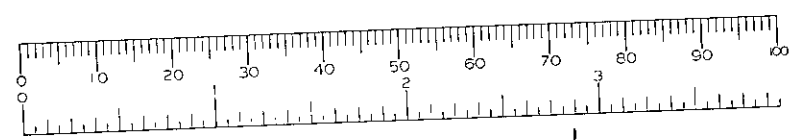

REFUSED

PROP. FIRST FLOOR PLAN
DRWG. NO DES 21
SCALE 1:50

16.NOV.1999* 70812



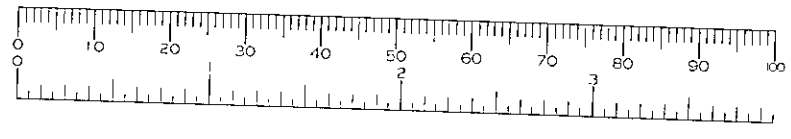

EXISTING FRONT ELEVATION
DRWG NO SUR 6
SCALE 1:50
OCT 98

16.NOV.1999* 70812

Heighway Field Associates
chartered architects

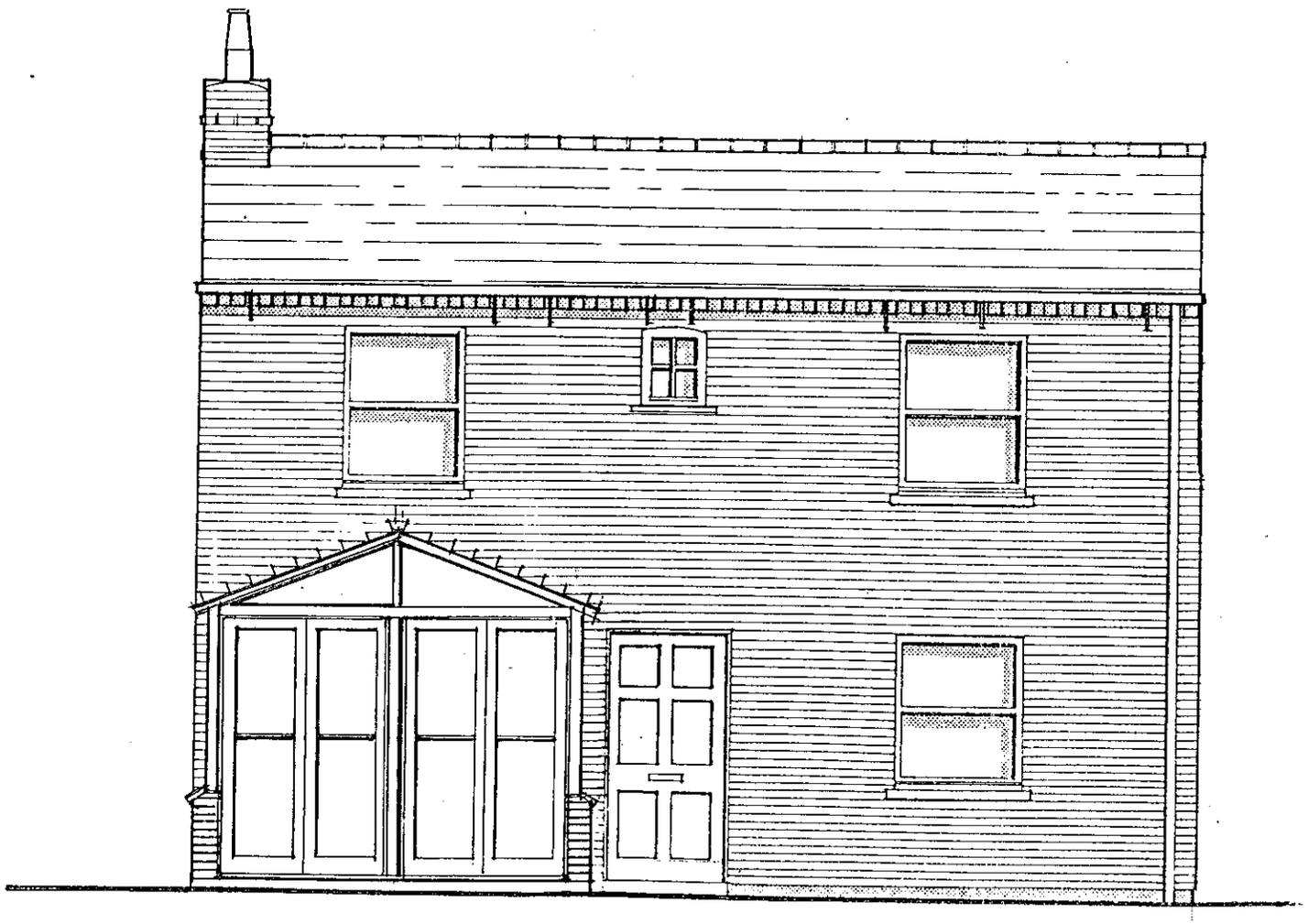



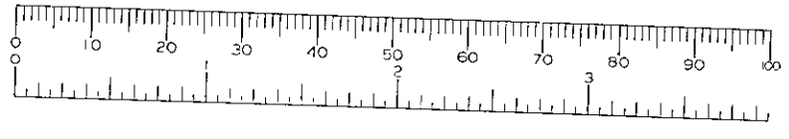

REFUSED

PROP. FRONT ELEVATION
DRWG. NO DES 22 A
SCALE 1:50

16.NOV.1999* 70812

PLANNING
POL
DC
AP
CS
16 NOV 1999
COPIES TO:
ACK:
FILE:

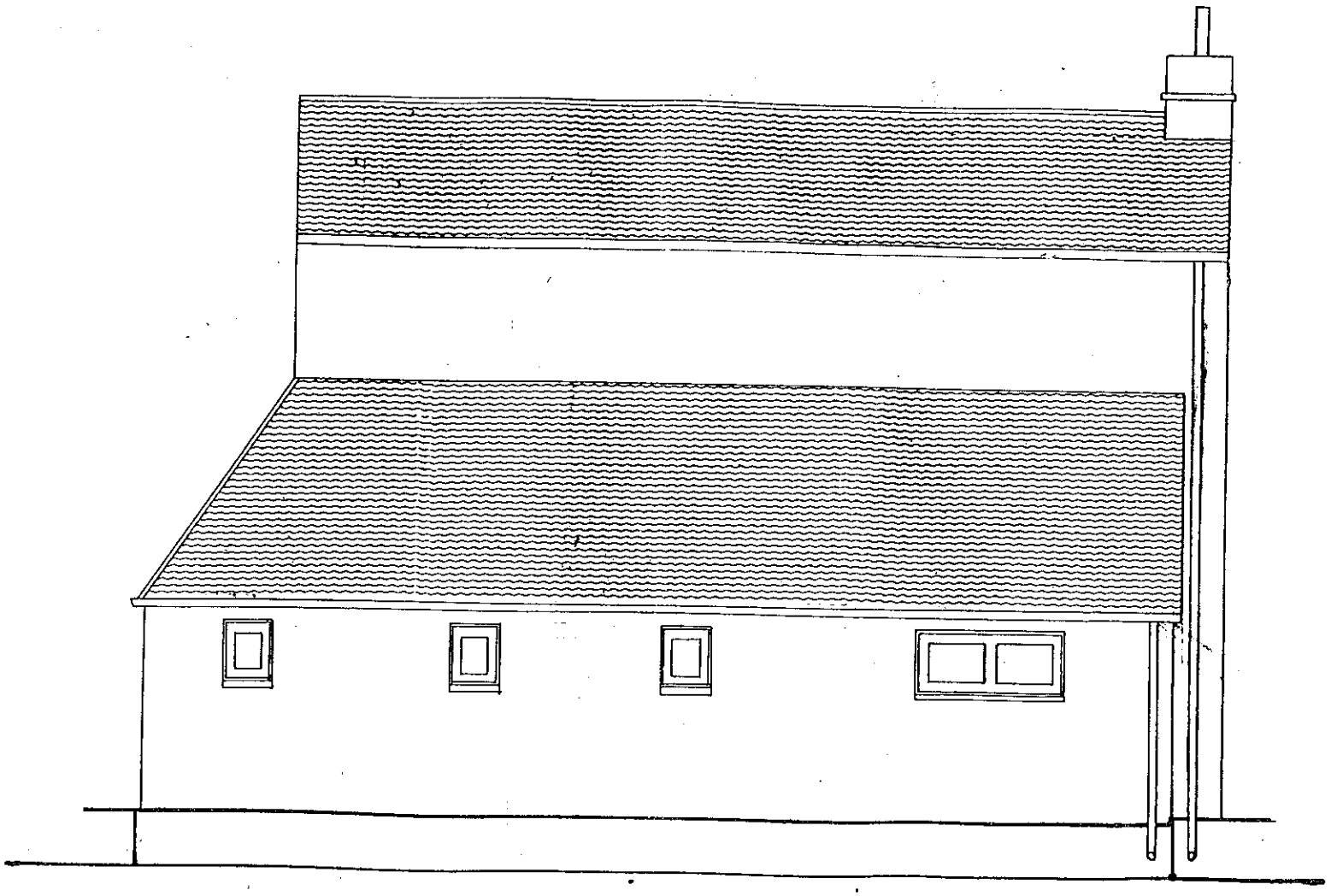

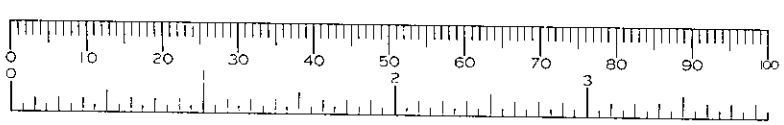

EXISTING REAR ELEVATION
DRWG NO SUR 8
SCALE 1:50
OCT 98

16.NOV.1999* 12

Heighway Field Associates
chartered architects



REFUSED

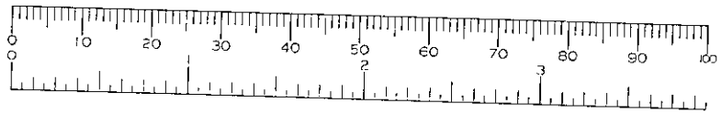

PROP. REAR ELEVATION
DRWG. NO DES 23
SCALE 1:50

Heighway Field Associates
chartered architects



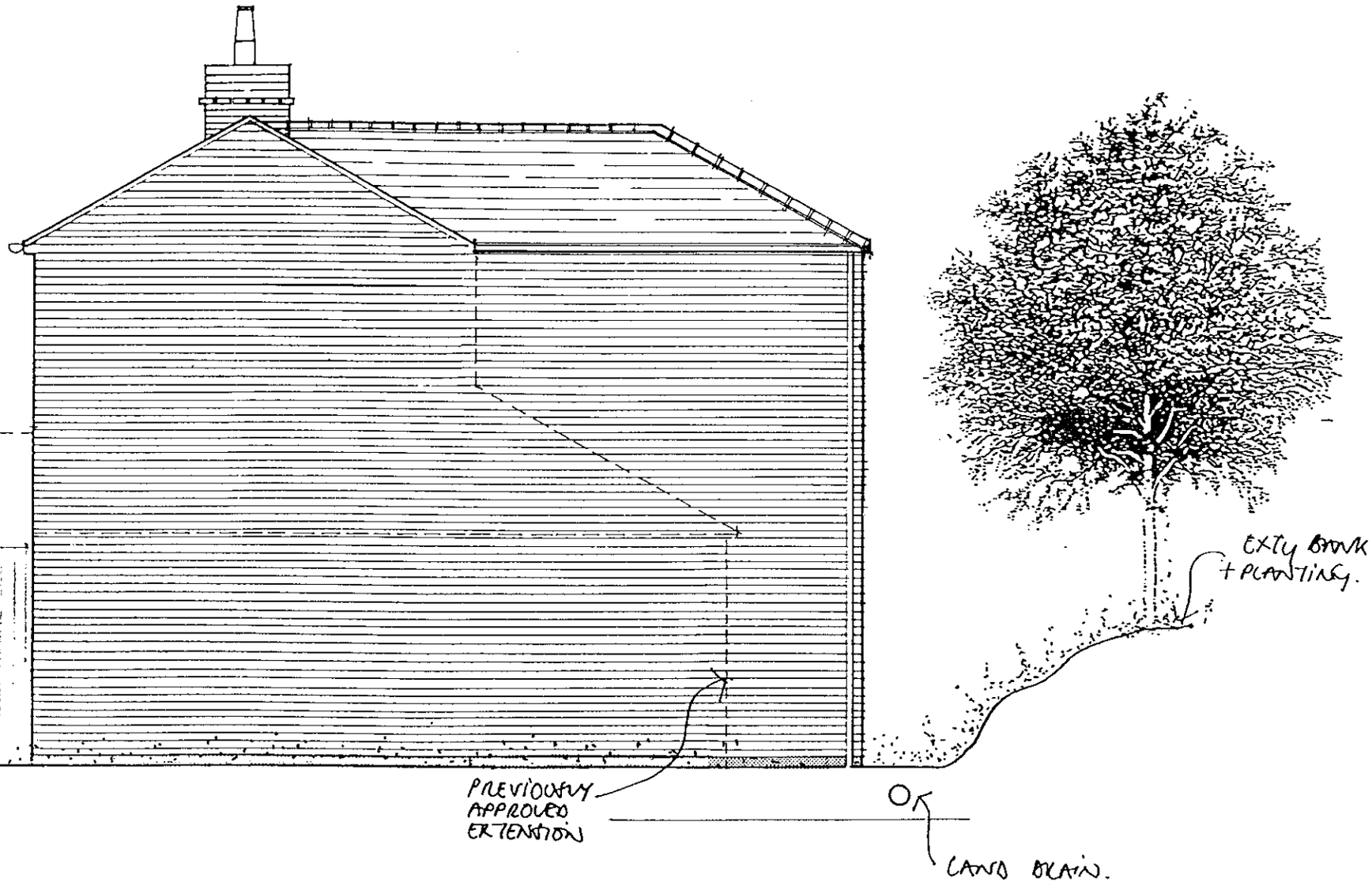

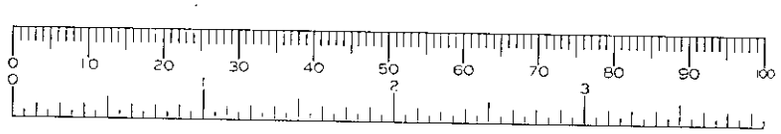

REFUSED

PROP. SIDE ELEVATION, SOUTH
DRWG. NO DES 24 A B.
SCALE 1:50

16.NOV.1999* 70812





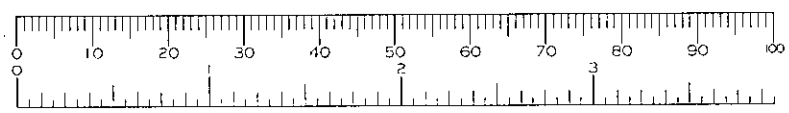

EXISTING SIDE ELEVATION
DRWG NO SUR 7
SCALE 1:50
OCT 98

PLANNING SERVICES
HPT
TLS
GNF
POL
DC
APP
CS
16. NOV. 1999*
16 NOV 1999
COPIES TO:
ACK:
FILE

70812

Heighway Field Associates
chartered architects

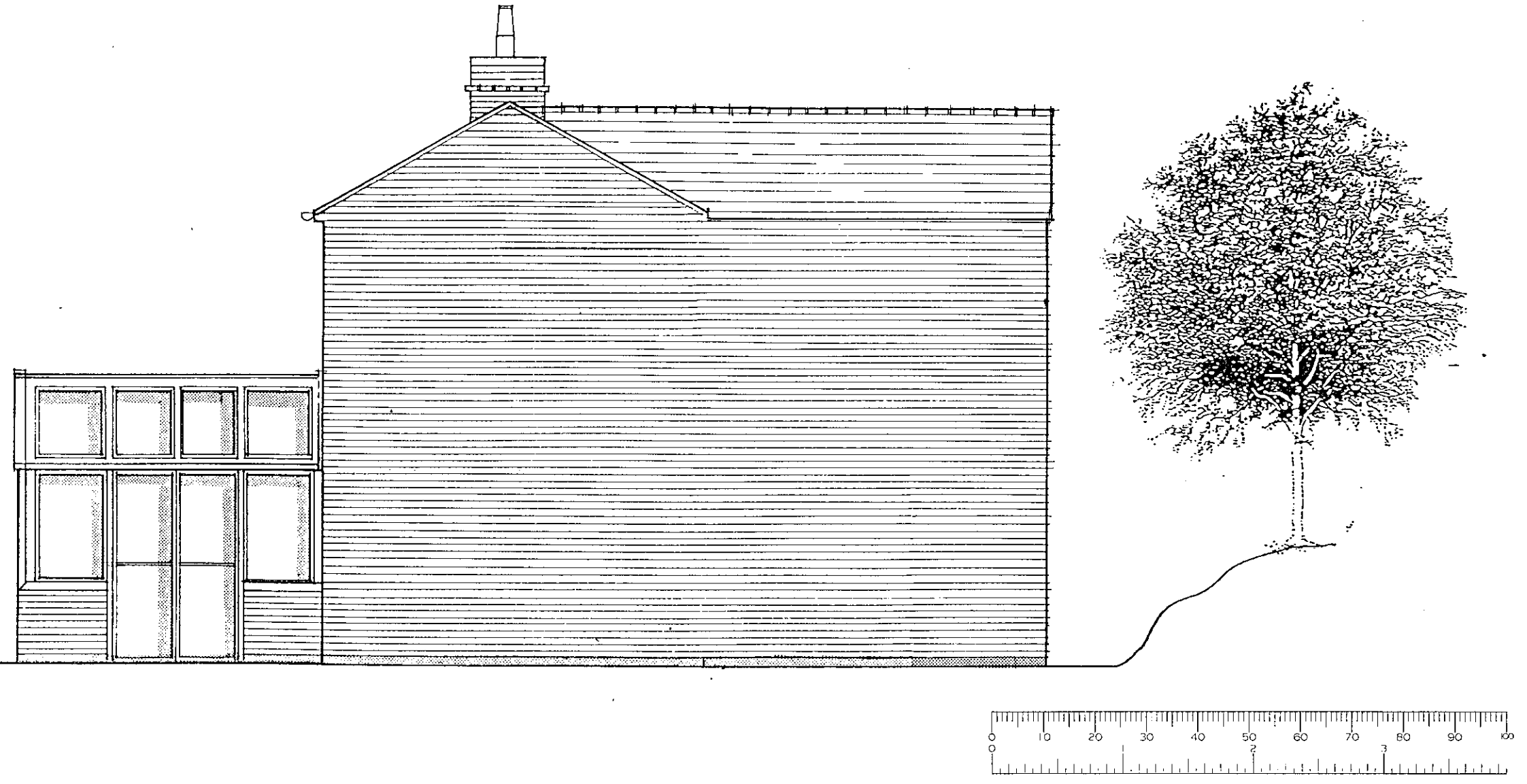

REFUSED

PROP. SIDE ELEVATION, SOUTH
DRWG. NO DES 24 A
SCALE 1:50

16.NOV.1999* 70812

PLANNING SE
POL
DC
APP
DR
16 NOV 1999
ACK:
FILE:
ARIES TO:

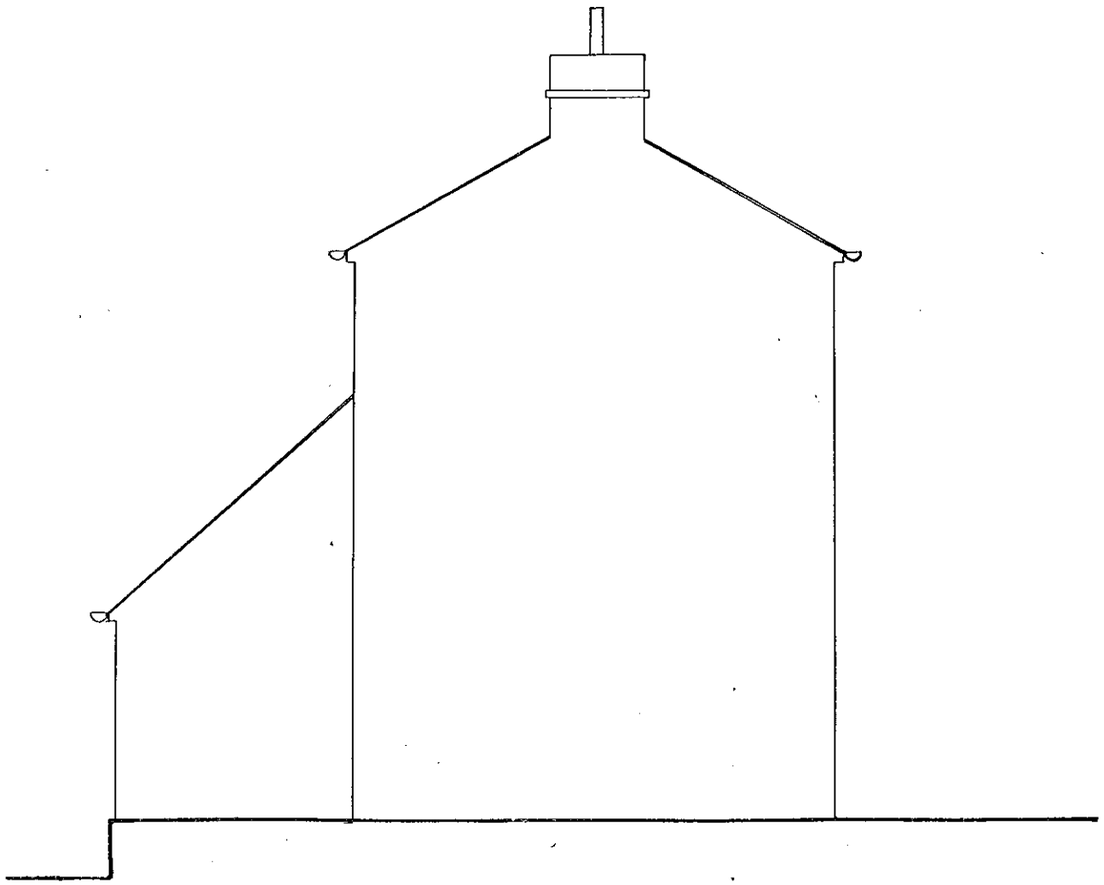

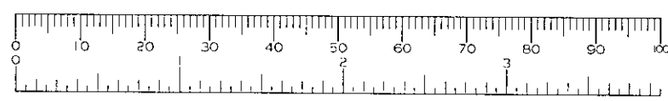

EXISTING SIDE ELEVATION
DRWG NO SUR 9
SCALE 1:50
OCT 98

16.NOV.1999* 70812

PLANNING
POL
DC
APP
CS
16
COPIES TO:
ACK:
FILE:

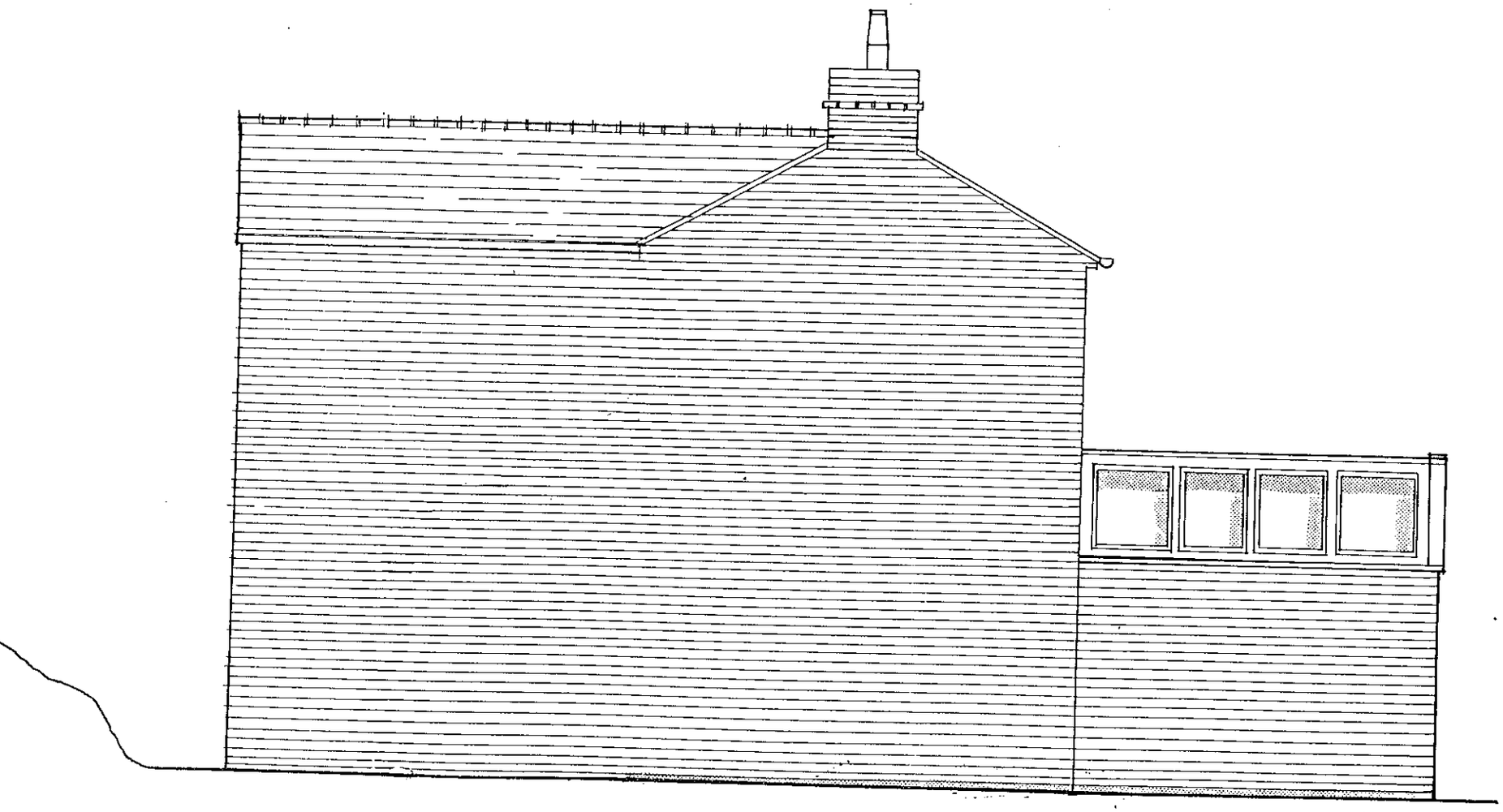

REFUSED

PROP. SIDE ELEVATION, NORTH
DRWG. NO DES 25
SCALE 1:50

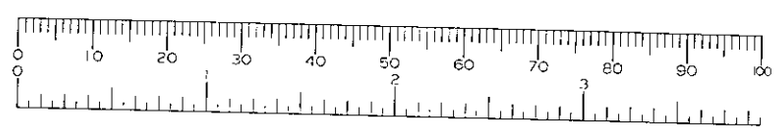

03.FEB.2000* 0521

Proposed alterations to The Old Pollard, Whistley Green, Hurst, Berkshire

Presented by **Heighway Field Associates** Chartered Architects.
01628 783118

REFUSED

NATIONAL GRID PLAN SU 7974 SECTION B 03/02/00

BERKSHIRE
WOKINGHAM DISTRICT

ST NICHOLAS HURST PARISH

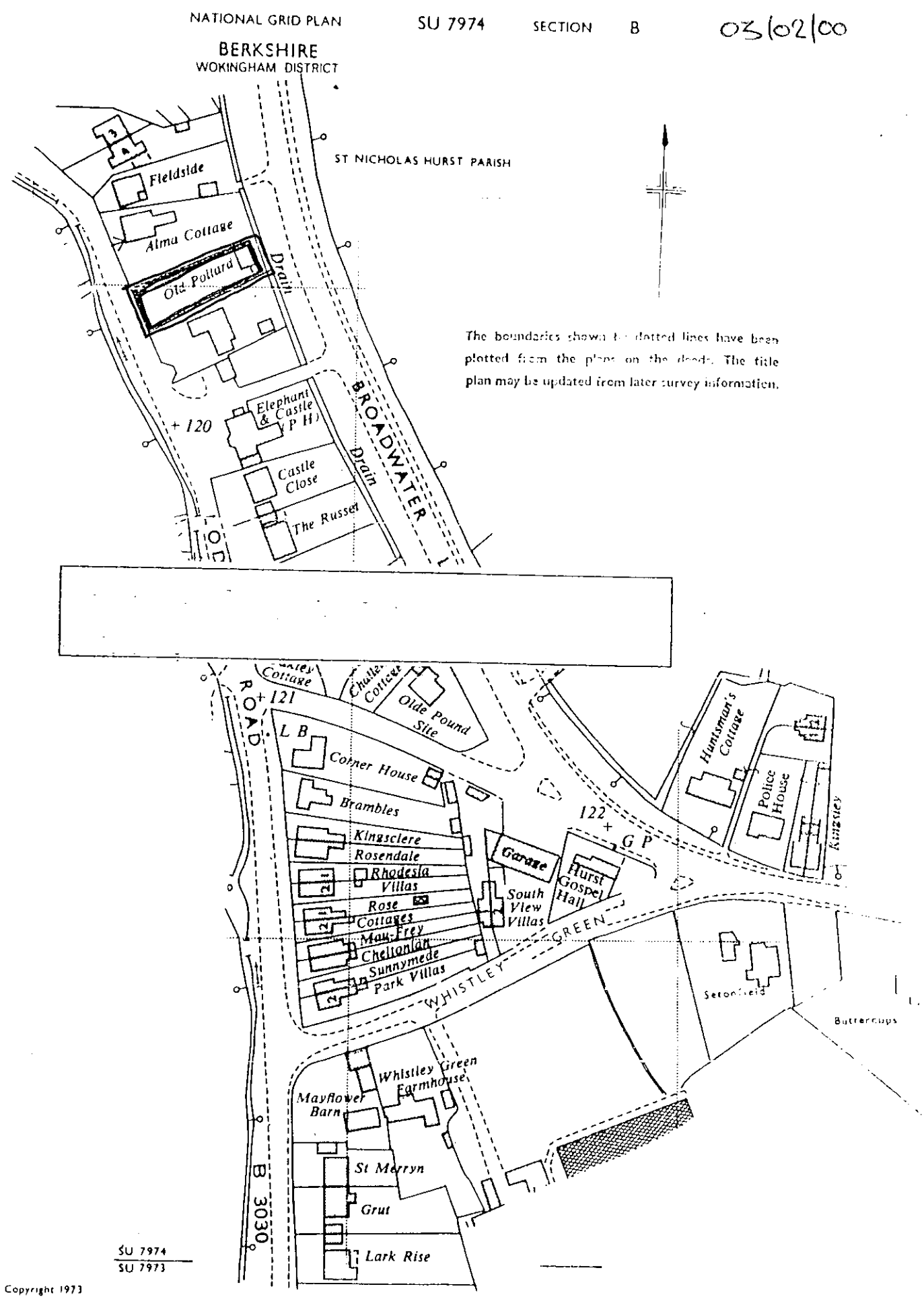

The boundaries shown by dotted lines have been plotted from the plans on the deeds. The title plan may be updated from later survey information.

SU 7974
SU 7973

Copyright 1973

0 10 20 30 40 50 60 70 80 90 100
0 2 3

EXISTING LOCATION PLAN
DRWG NO SUR 1
SCALE 1:1250
OCT 98

BROADWATER LANE.

PROPOSED REAR EXTENSION

OLD POLLARD

EXTG GARAGE

2 SPACES.

LORNE ROAD.

REFUSED

0 10 20 30 40 50 60 70 80 90 100

PROPOSED EXTG SITE PLAN AT 1:500 NOVEMBER 1999 SITE

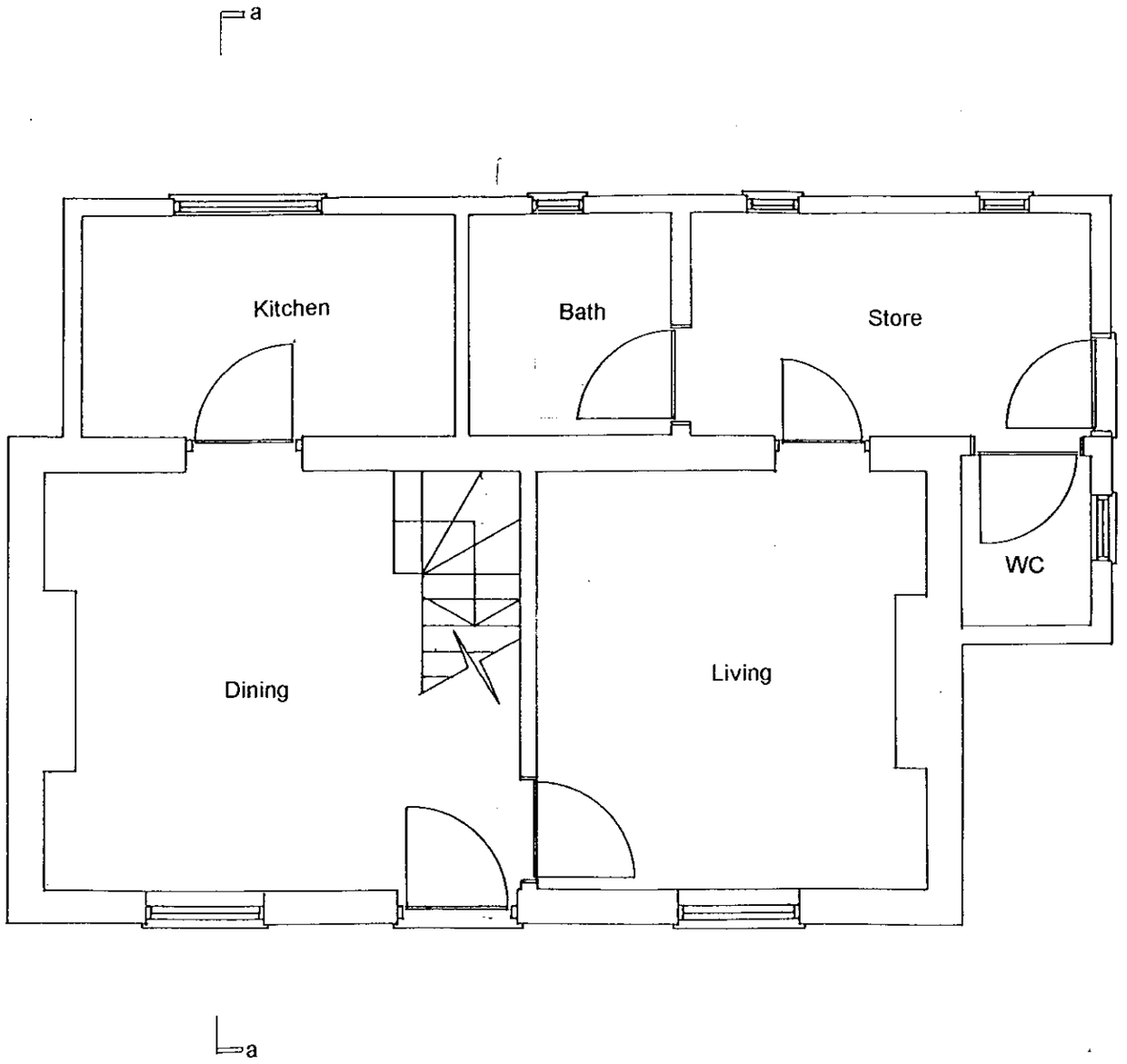

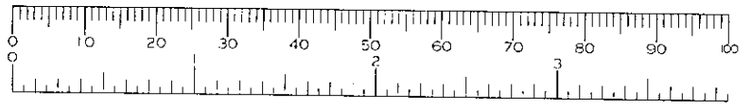

EXISTING GROUND FLOOR PLAN
DRWG NO SUR 3
SCALE 1:50
OCT 98

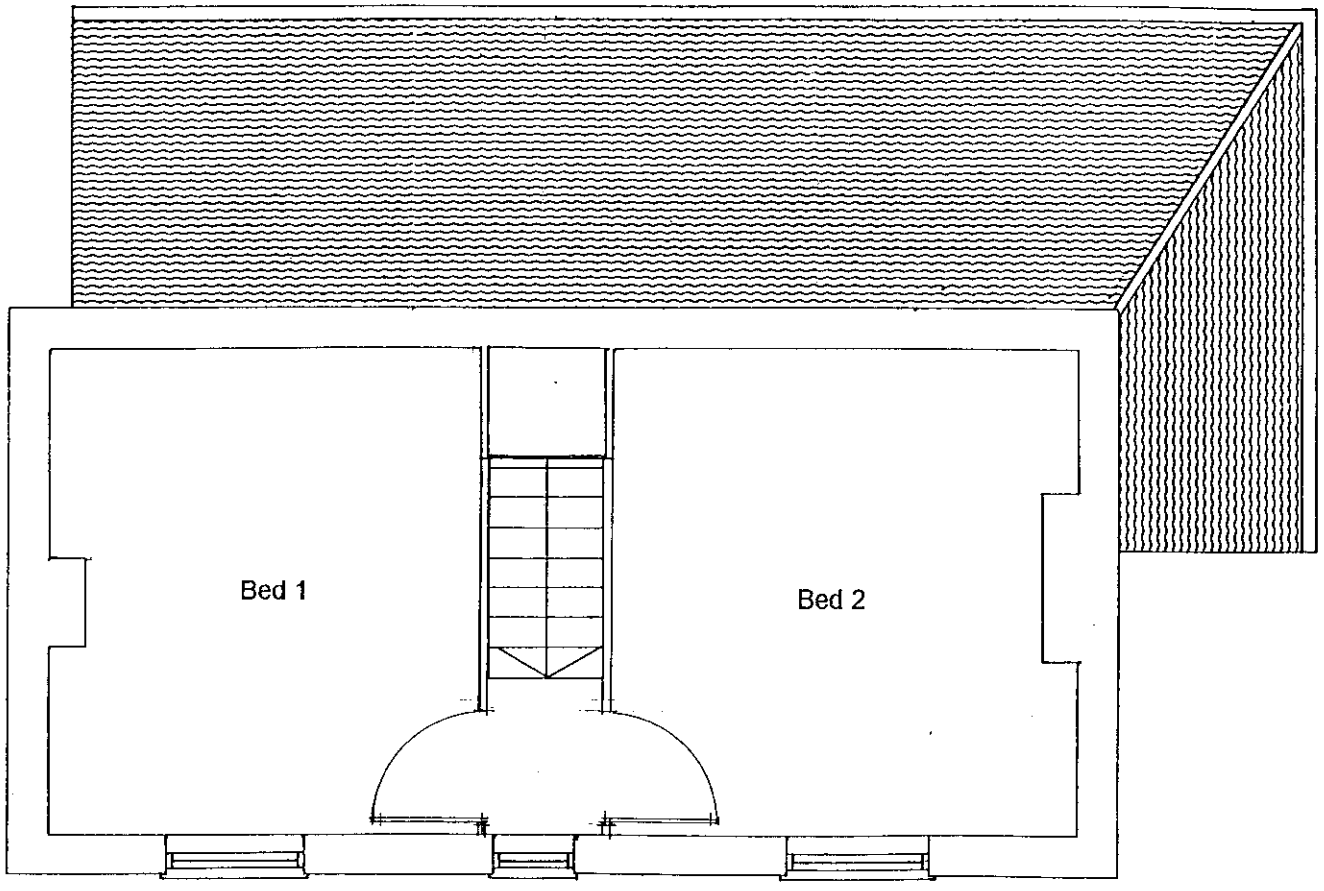

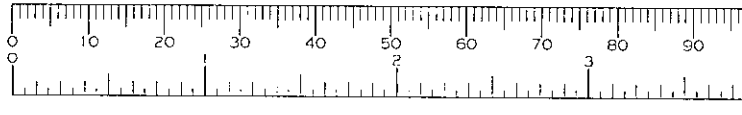

EXISTING FIRST FLOOR PLAN
DRWG NO SUR 4
SCALE 1:50
OCT 98

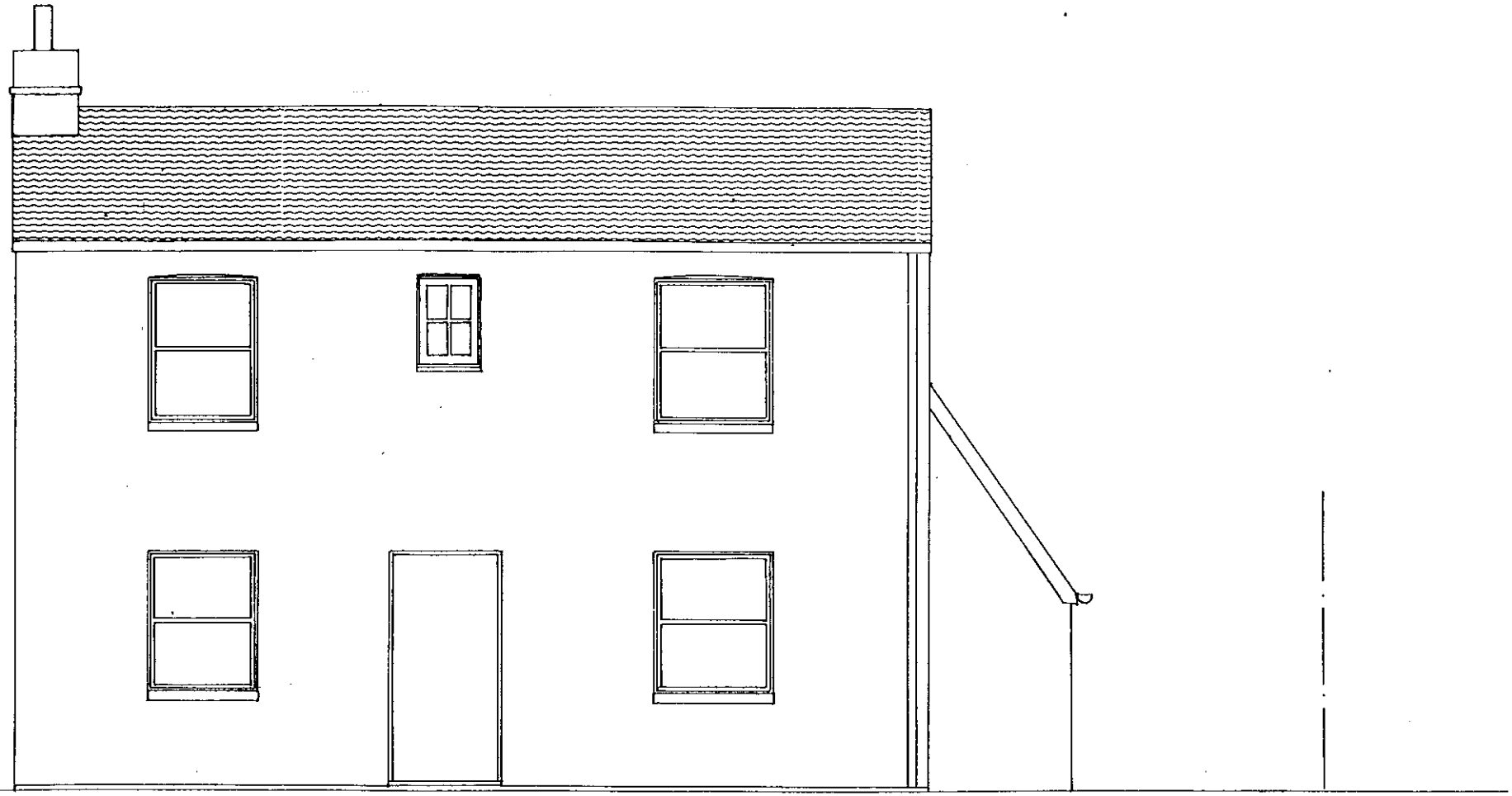

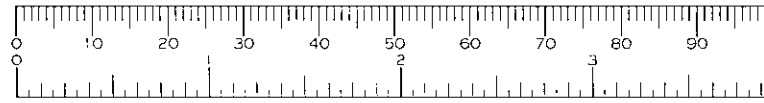

EXISTING FRONT ELEVATION
DRWG NO SUR 6
SCALE 1:50
OCT 98

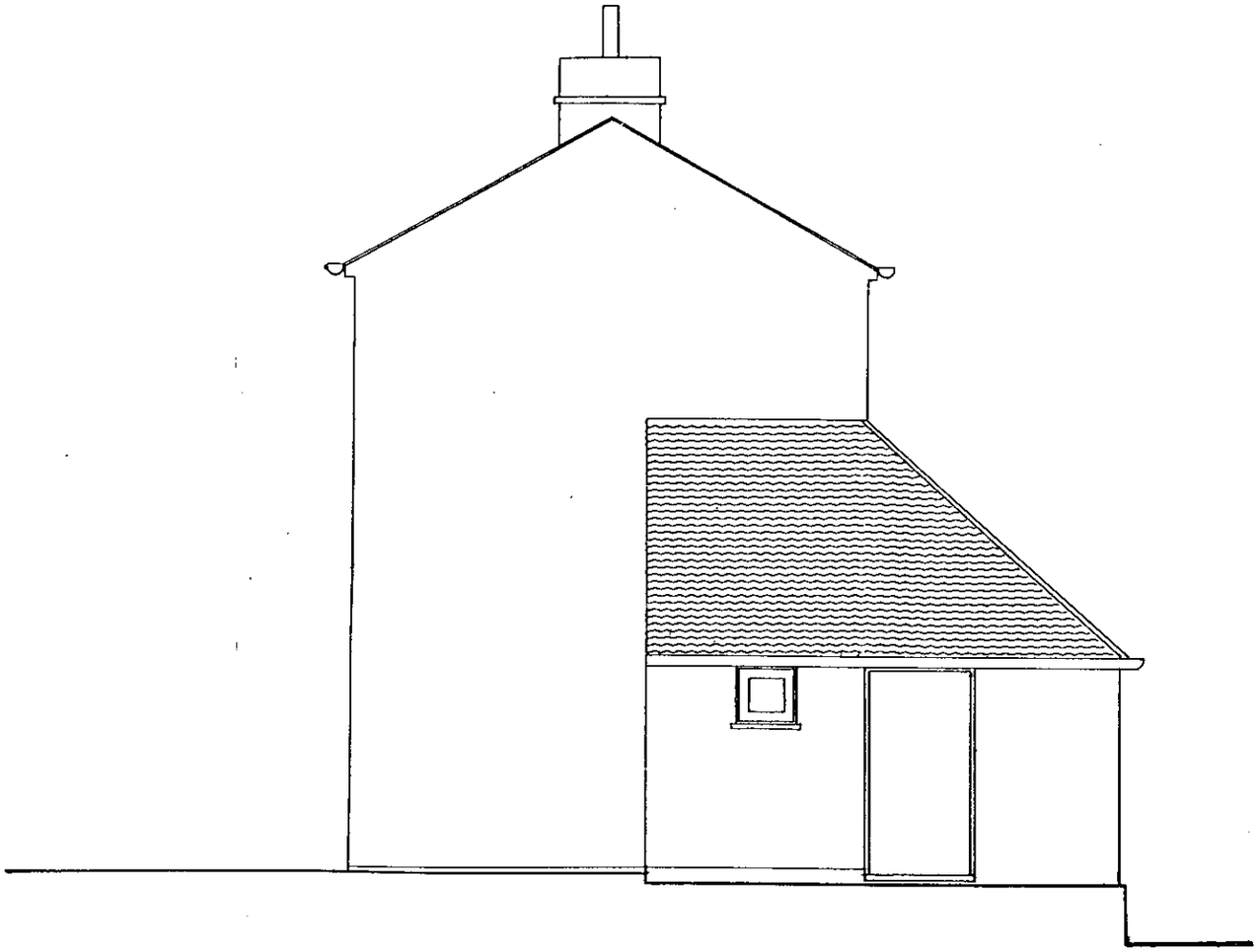

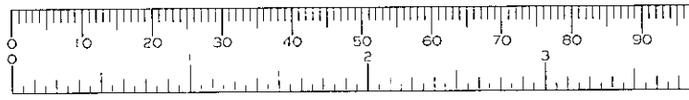

EXISTING SIDE ELEVATION
DRWG NO SUR 7
SCALE 1:50
OCT 98

Heighway Field Associates
chartered architects

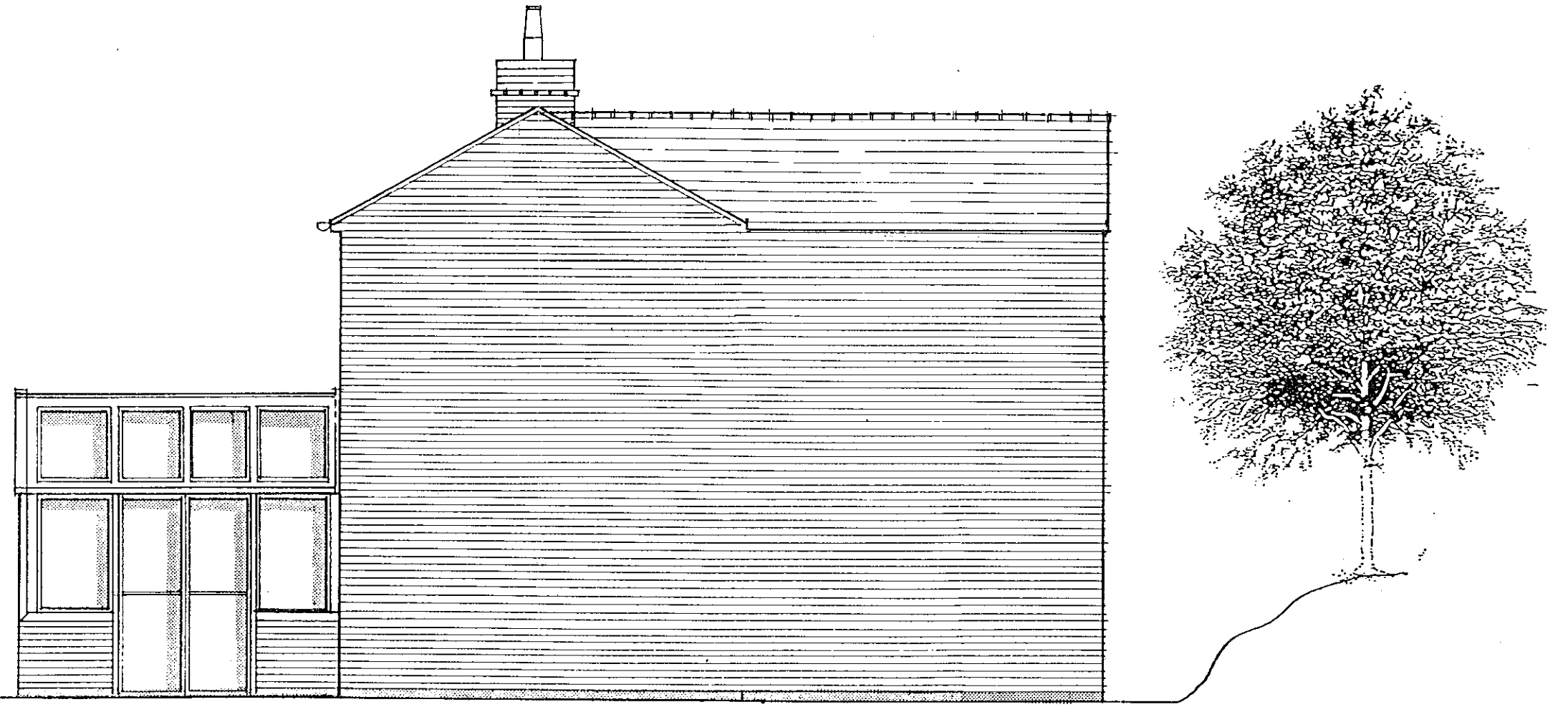

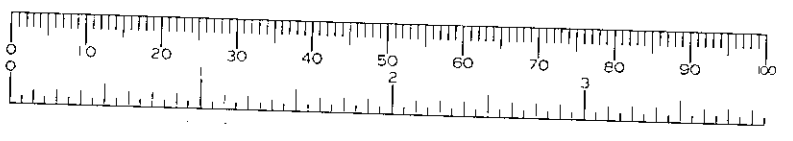

PROP. SIDE ELEVATION, SOUTH
DRWG. NO DES 24 A
SCALE 1:50

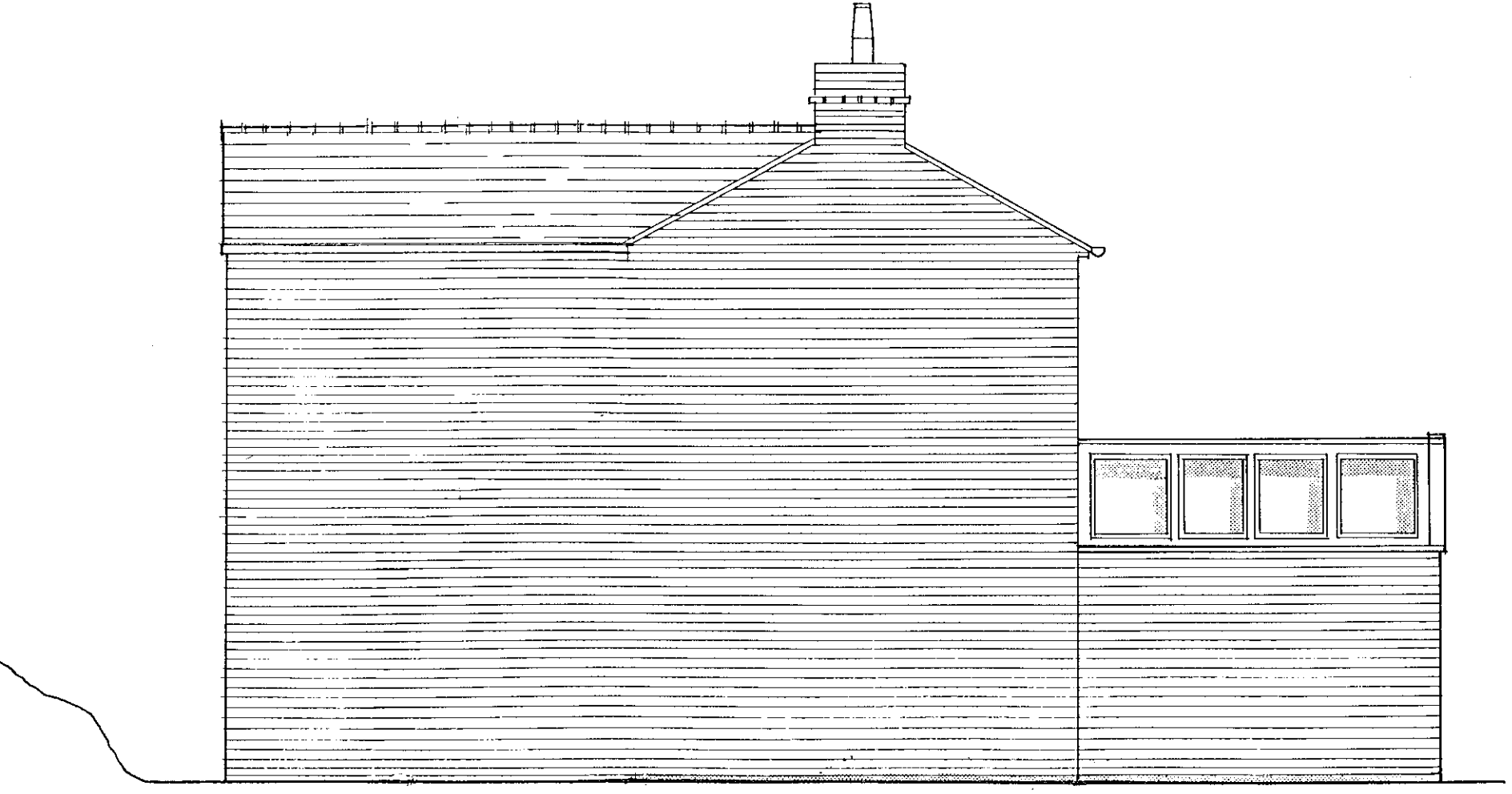

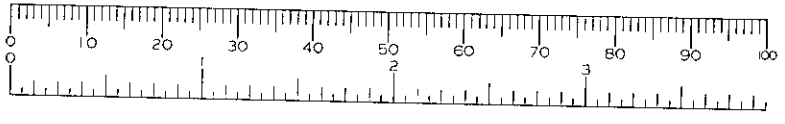

PROP. SIDE ELEVATION, NORTH
DRWG. NO DES 25
SCALE 1:50

Proposed alterations to The Old Pollard, Whistley Green, Hurst, Berkshire

Presented by **Heighway Field Associates** Chartered Architects.
01628 783118

COMPARISON DRAWING. APPENDIX (6)

Existing Elevations at 1.100

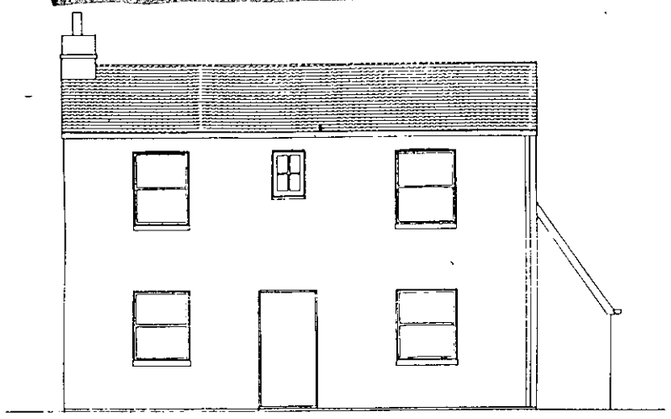

Loddon Road Elevation

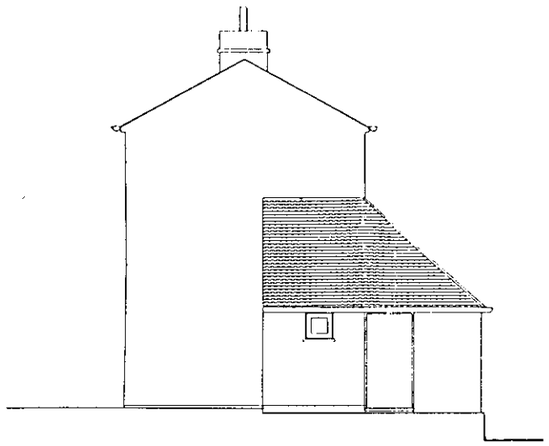

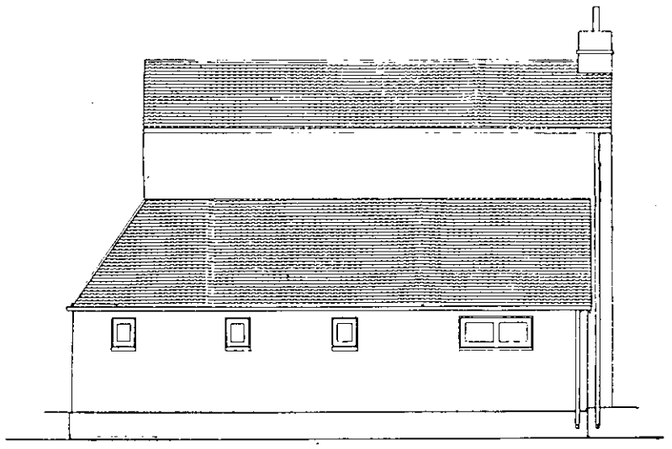

Broadwater Lane Elevation

Approved Elevation at 1.100 Application No 98/68635/F

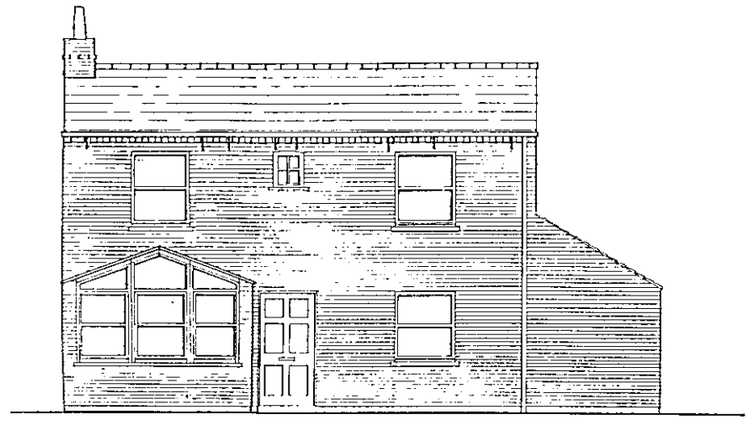

Loddon Road Elevation

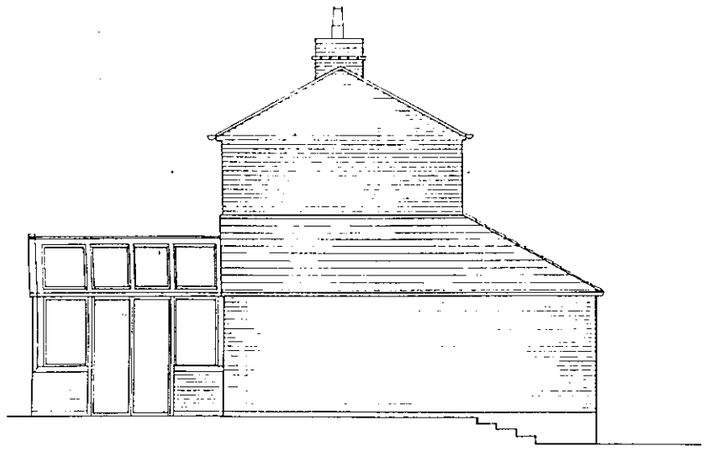

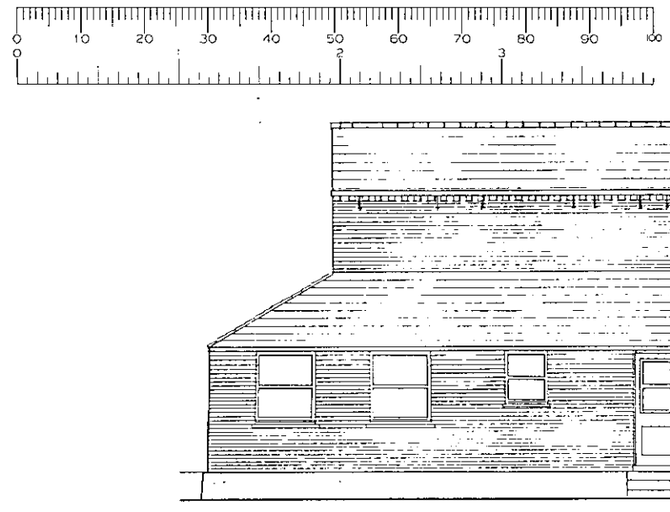

Broadwater Lane Elevation

Proposed Elevations at 1.100 Application No F2000/521- Subject to Appeal

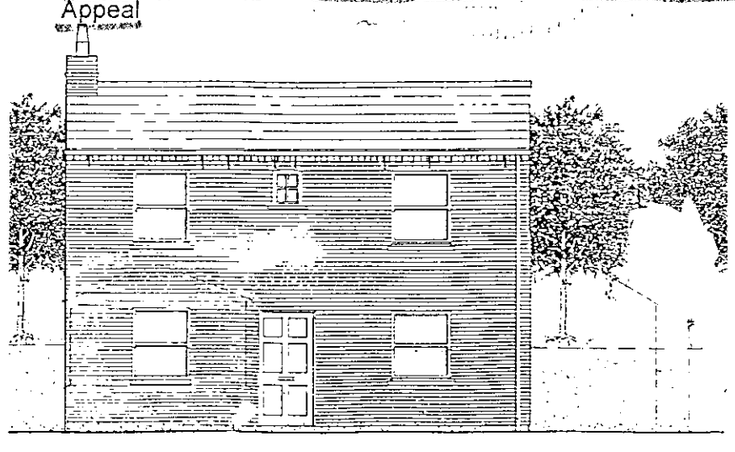

Loddon Road Elevation

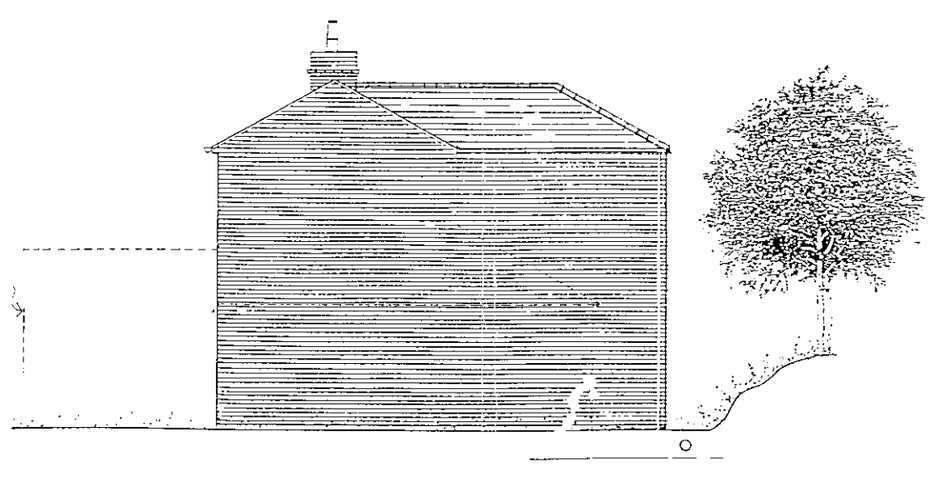

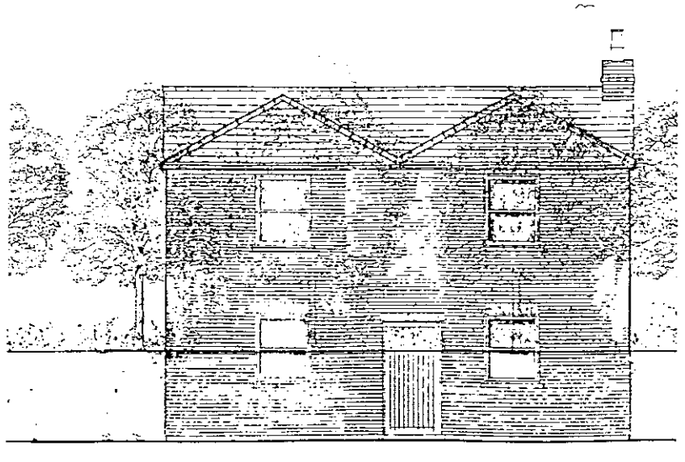

Broadwater Lane Elevation

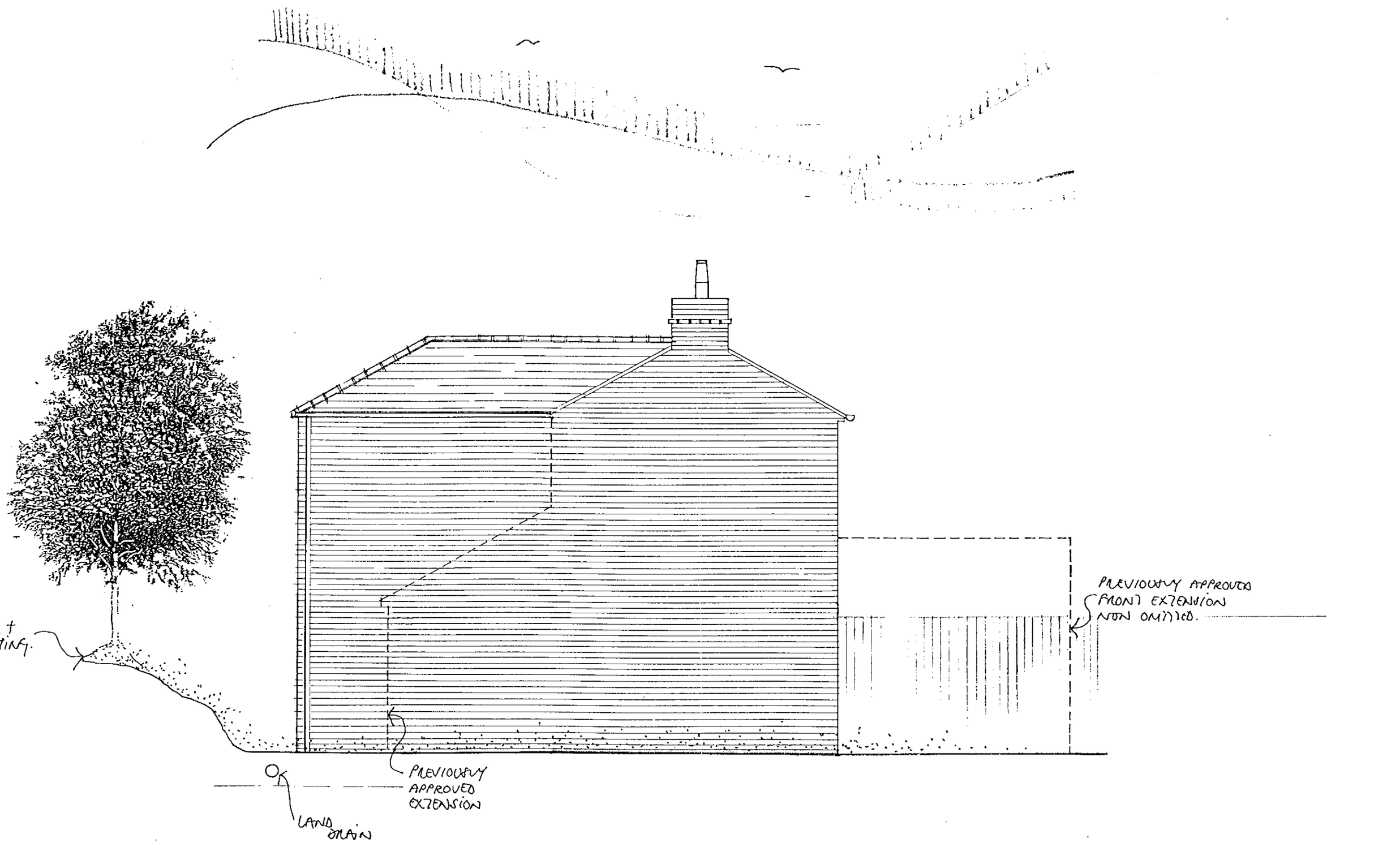

PROP. SIDE ELEVATION, NORTH
DRWG. NO DES 25 A
SCALE 1:50

Heighway Field Associates
chartered architects

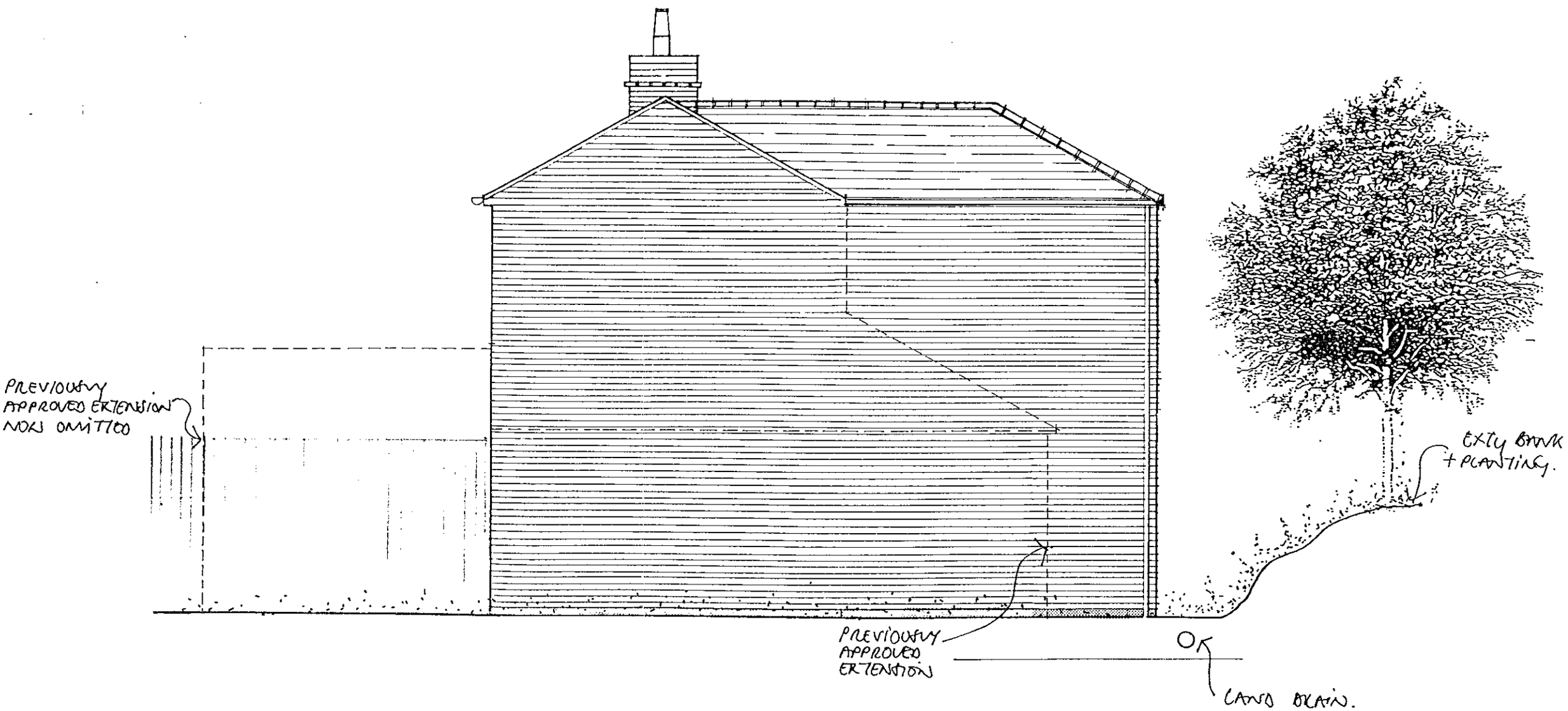

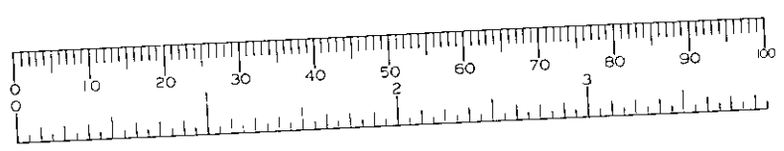

PROP. SIDE ELEVATION, SOUTH
DRWG. NO DES 24 ~~A~~ B.
SCALE 1:50

Heighway Field Associates
chartered architects

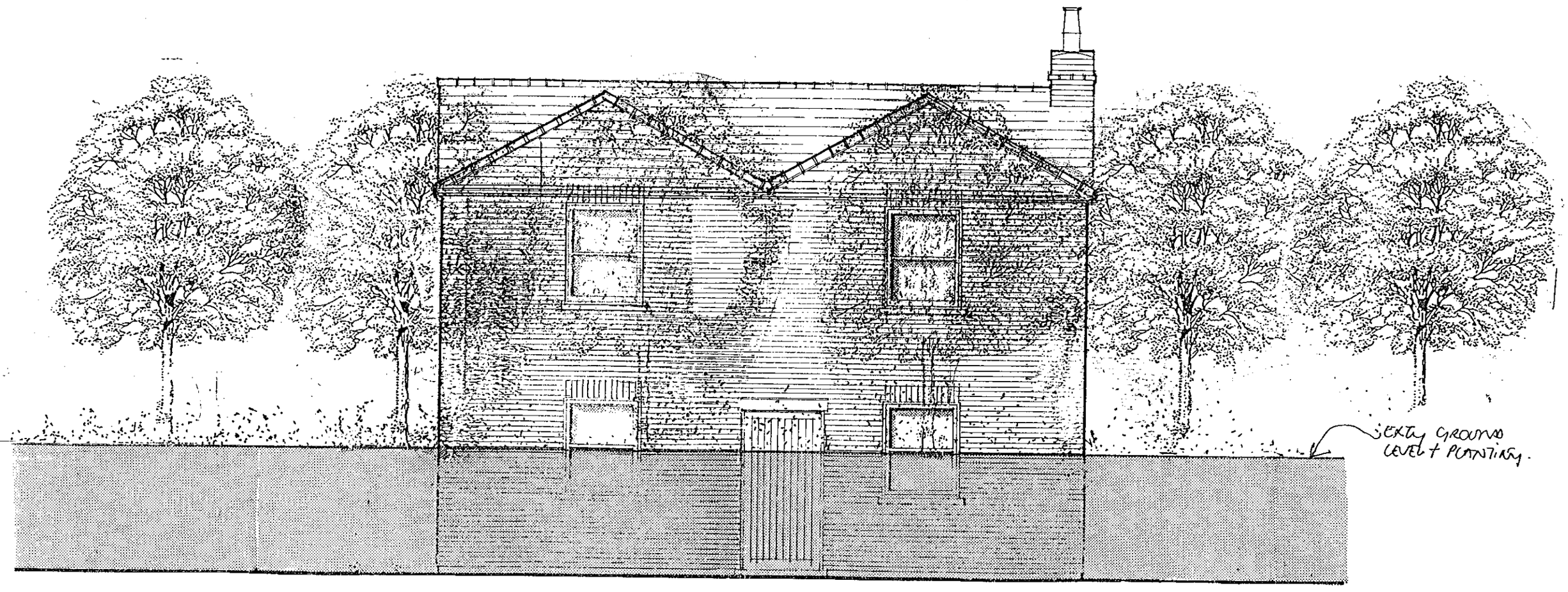

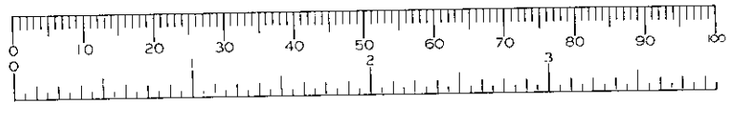

PROP. REAR ELEVATION
DRWG. NO DES 23A.
SCALE 1:50

Heighway Field Associates
chartered architects

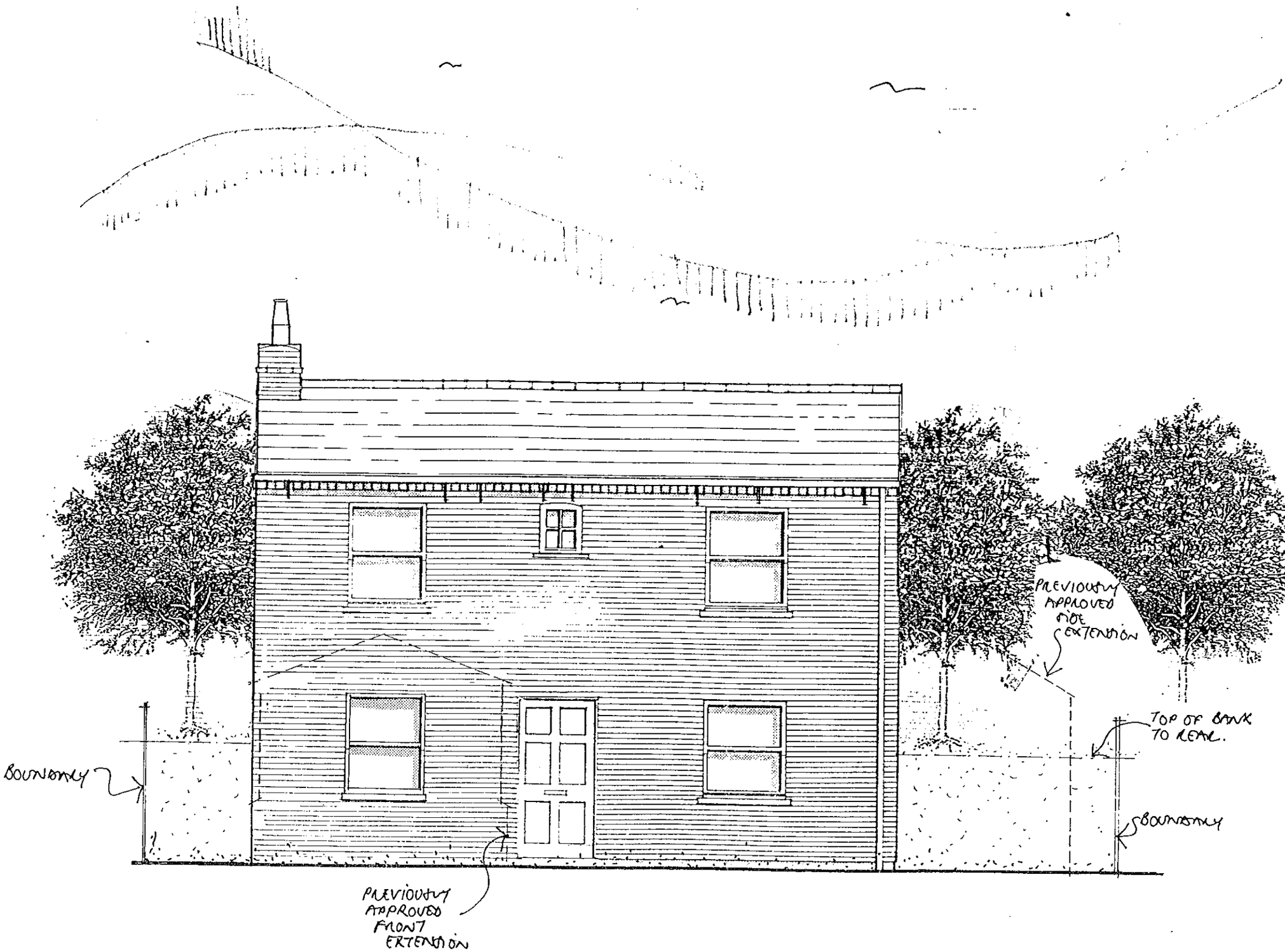

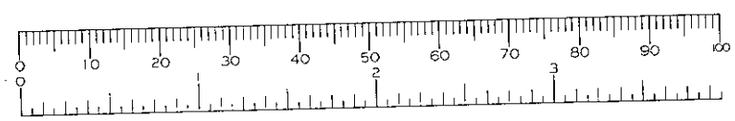

PROP. FRONT ELEVATION
DRWG. NO DES 22 A
SCALE 1:50

Heighway Field Associates
chartered architects

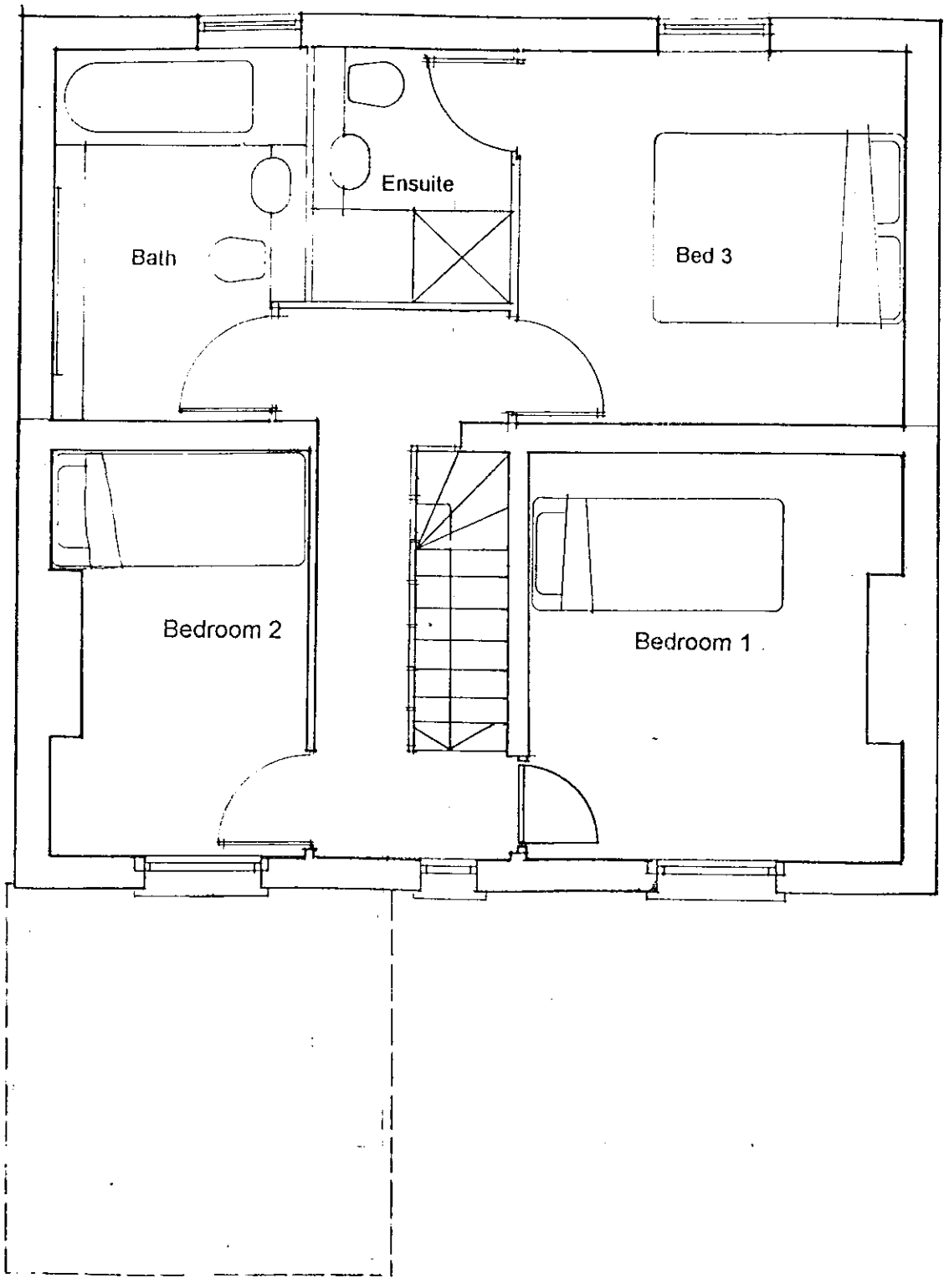

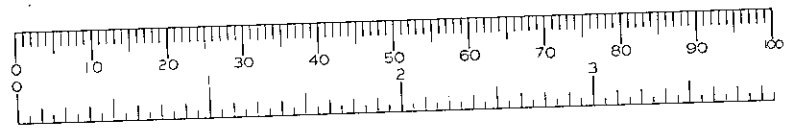

PROP. FIRST FLOOR PLAN
DRWG. NO DES 21A.
SCALE 1:50

Heighway Field Associates
chartered architects

EXTG BANK + EVERGREEN TREES.

NEW CONCRETE PIPE UNDER EXTENSION FLOOR TO STRUCTURAL ENGINEERS DETAIL FOR WATER IN EXTG DITCH

Dining

Kitchen

Study

Living

EXTG STRUCTURE TO BE DEMOLISHED.

FOOTPRINT OF PREVIOUSLY APPROVED EXTENSION.

SPREVIOUSLY APPROVED CONSERVATORY / BREAKFAST ROOM

0 10 20 30 40 50 60 70 80 90 100
0 2 3

A: 7.12.99. CONSERVATORY PLAN AMENDED. RAINWATER PIPE MOVED TO REAR.

PROP. GROUND FLOOR PLAN
DRWG. NO DES 20 A/B.
SCALE 1:50

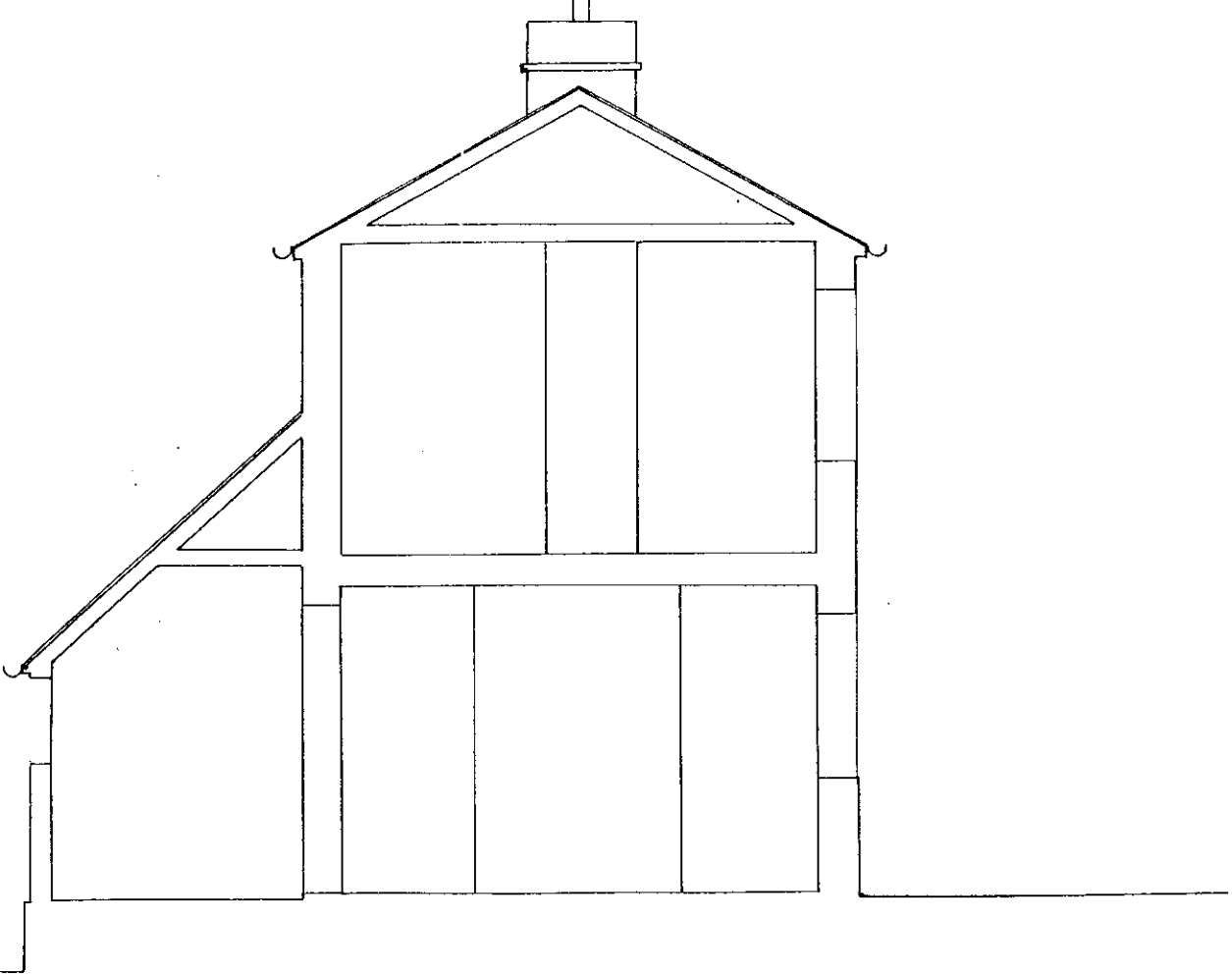

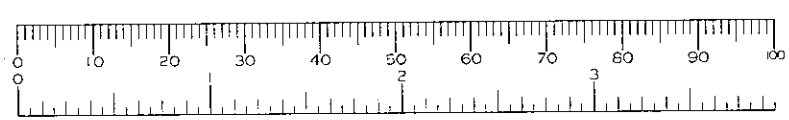

EXISTING SECTION AA
DRWG NO SUR 10
SCALE 1:50
OCT 98

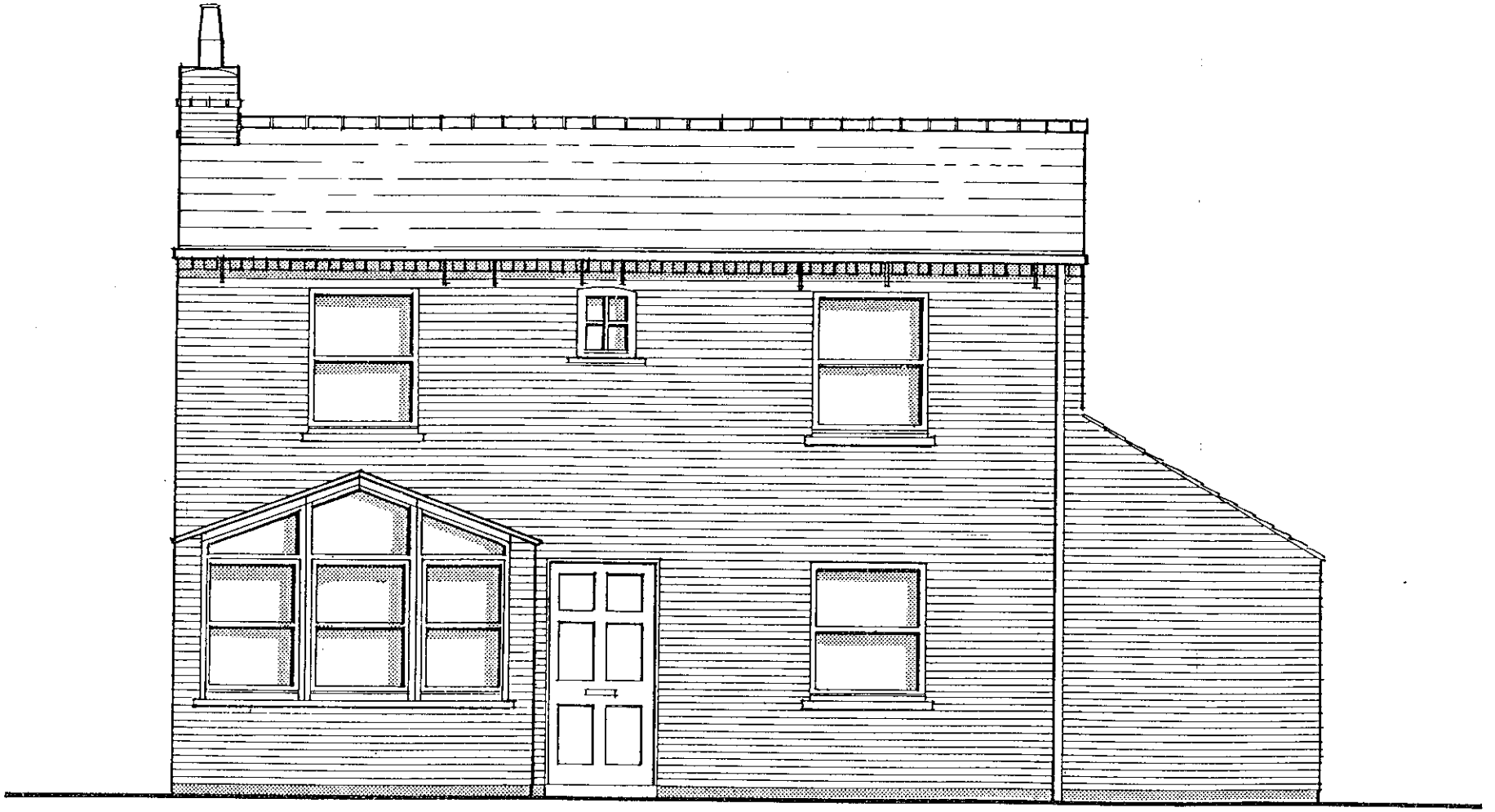

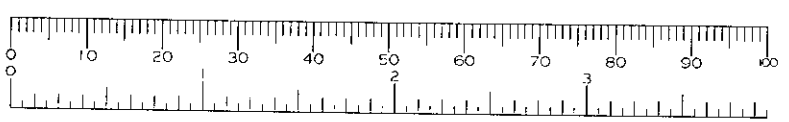

PROP. FRONT ELEVATION
DRWG. NO DES 22
SCALE 1:50

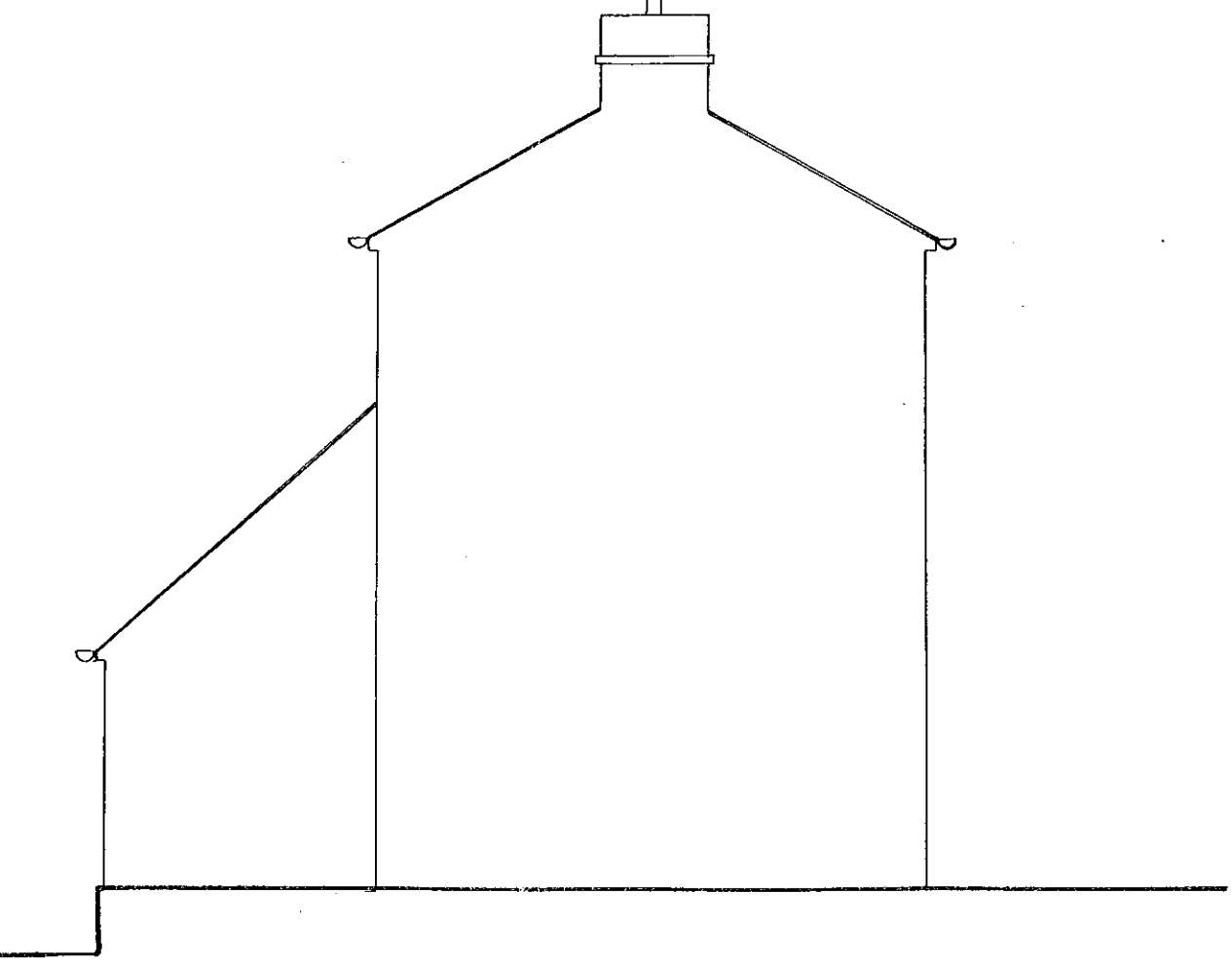

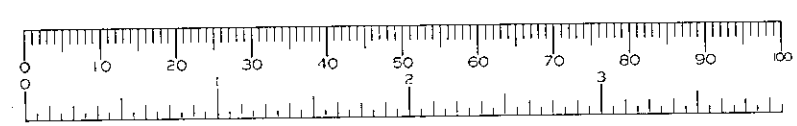

EXISTING SIDE ELEVATION
DRWG NO SUR 9
SCALE 1:50
OCT 98

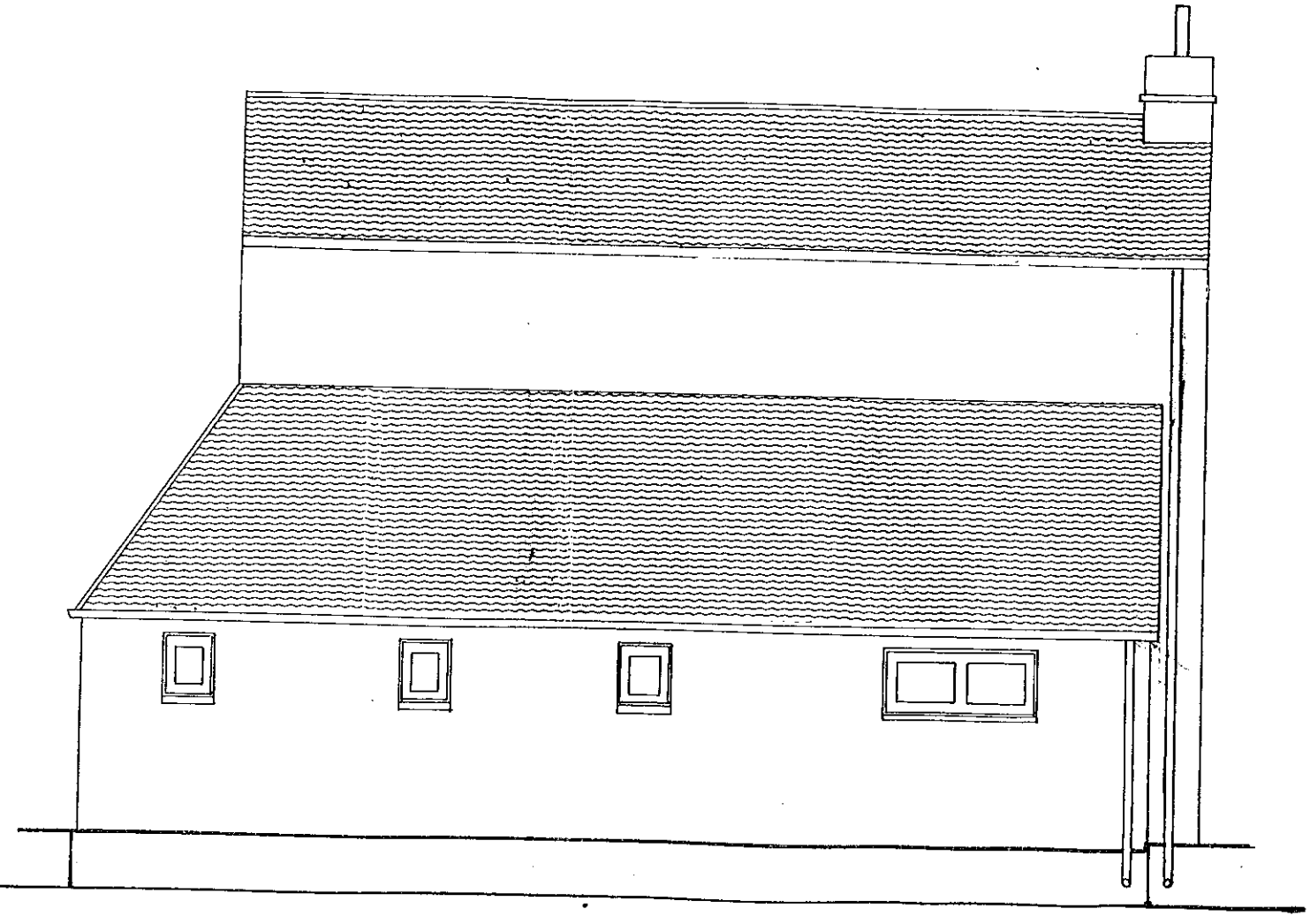

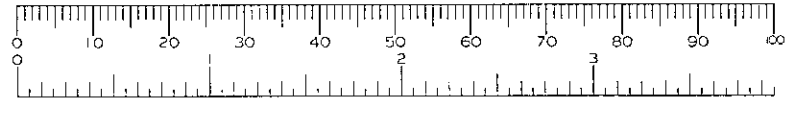

EXISTING REAR ELEVATION
DRWG NO SUR 8
SCALE 1:50
OCT 98

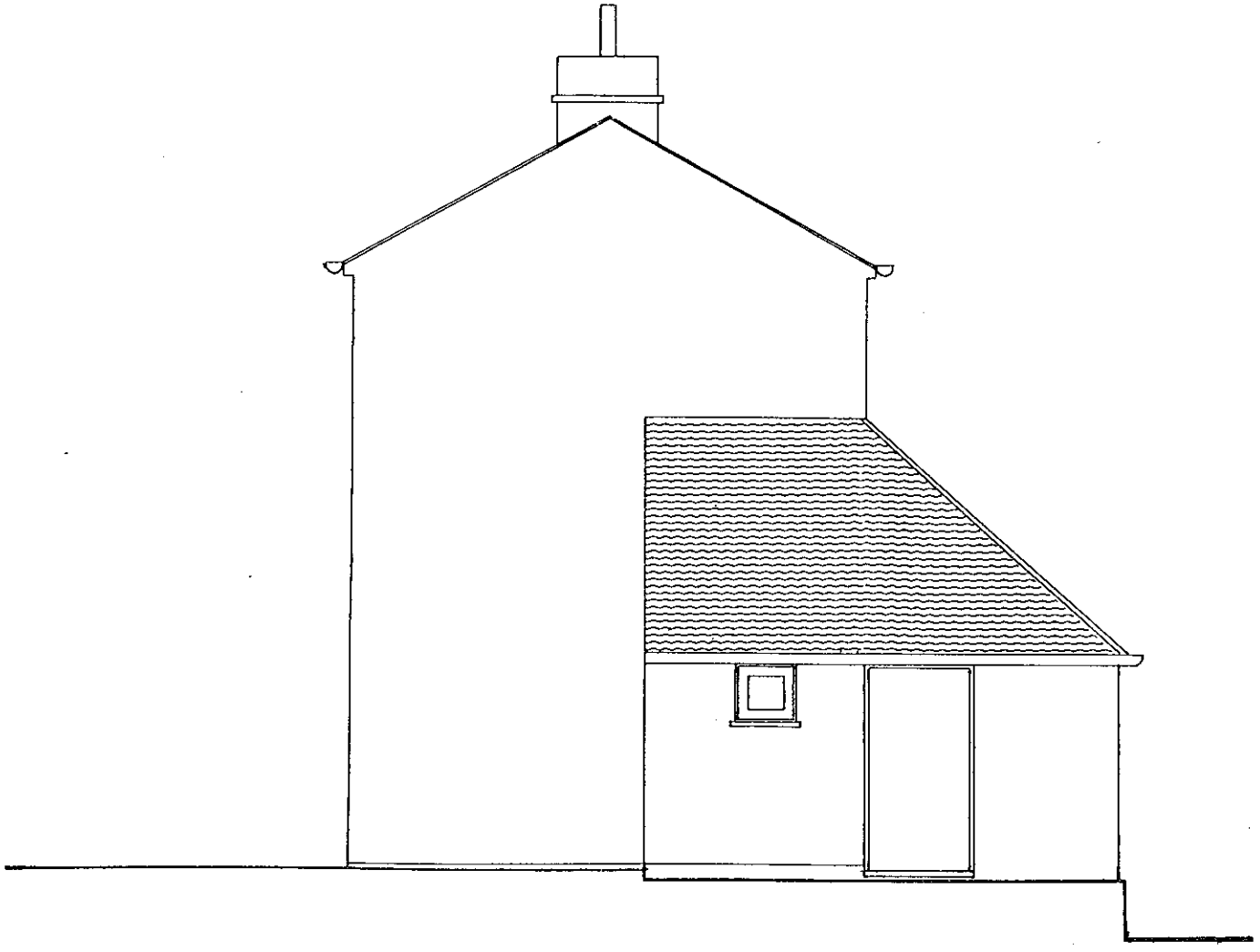

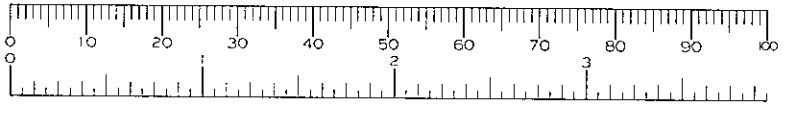

EXISTING SIDE ELEVATION
DRWG NO SUR 7
SCALE 1:50
OCT 98

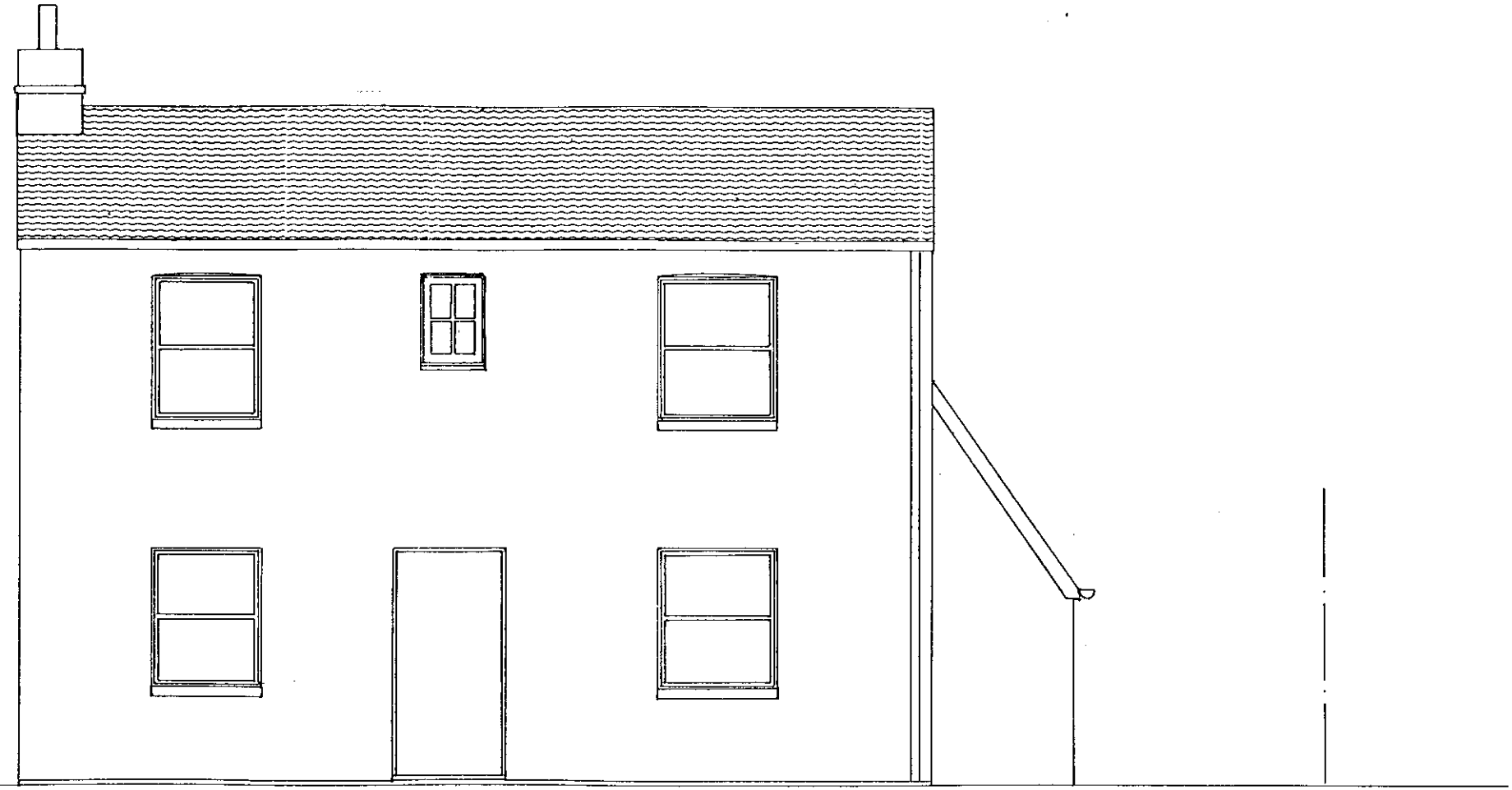

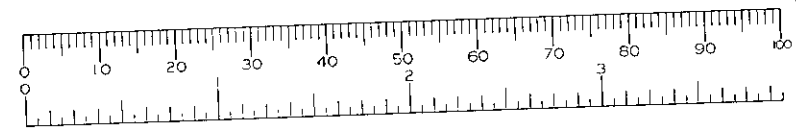

EXISTING FRONT ELEVATION
DRWG NO SUR 6
SCALE 1:50
OCT 98



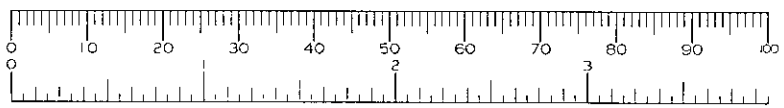

EXISTING ROOF PLAN
DRWG NO SUR 5
SCALE 1:50
OCT 98

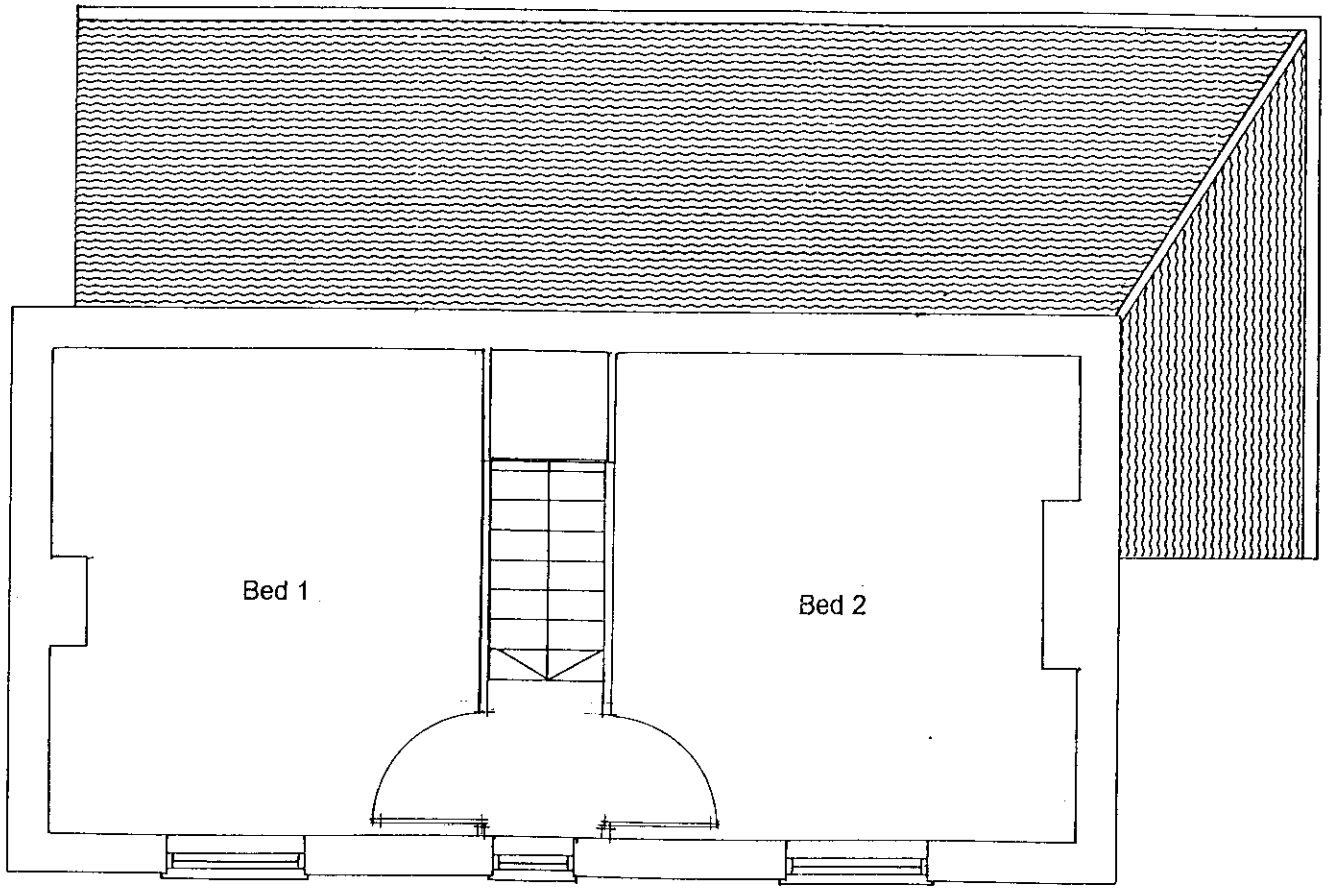

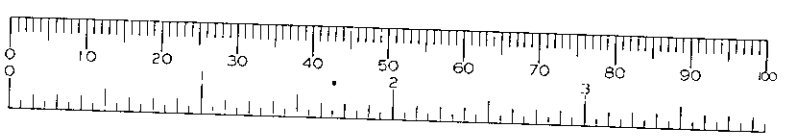

EXISTING FIRST FLOOR PLAN
DRWG NO SUR 4
SCALE 1:50
OCT 98

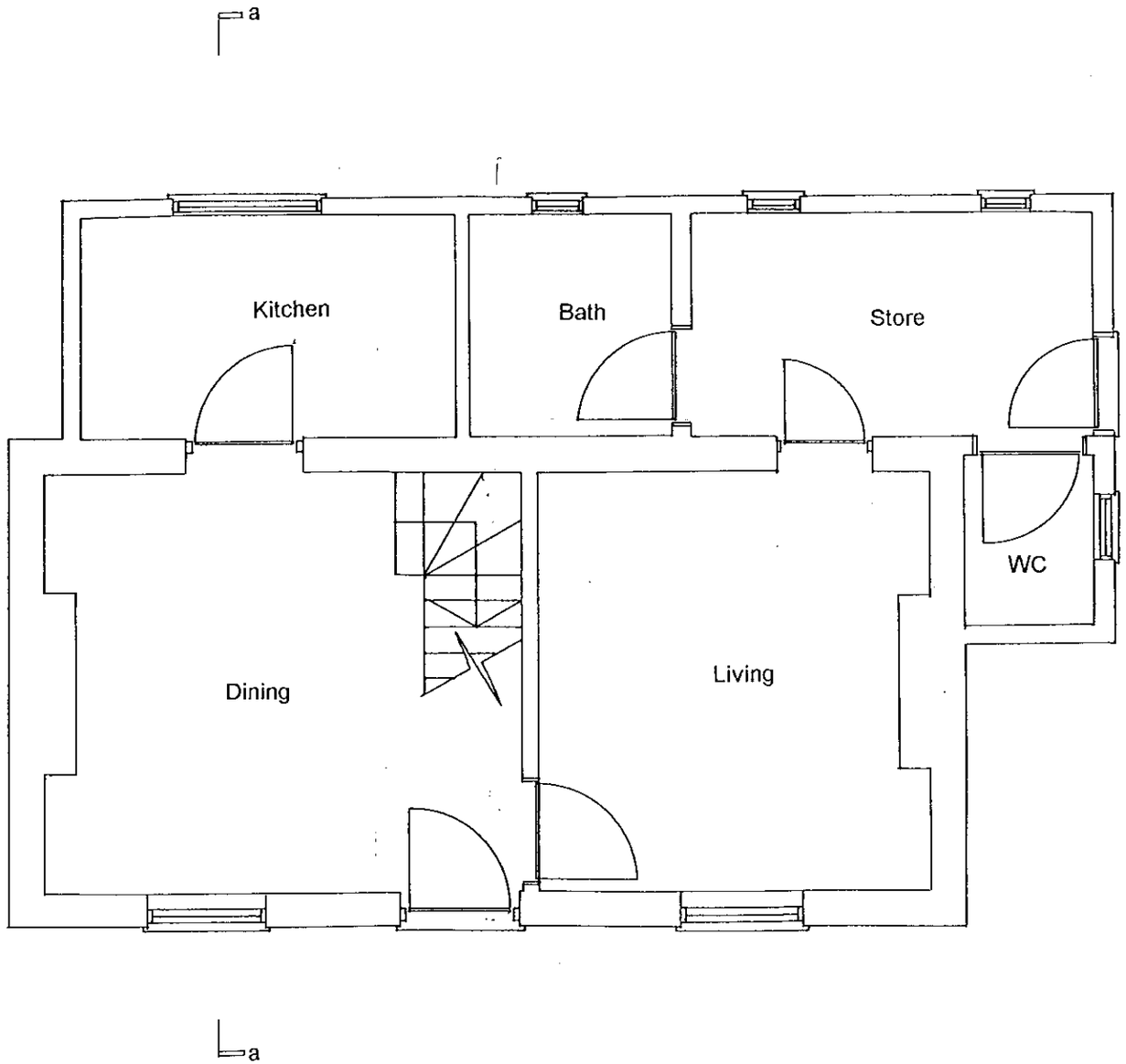

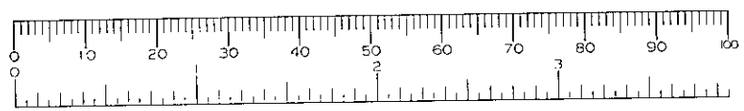

EXISTING GROUND FLOOR PLAN
DRWG NO SUR 3
SCALE 1:50
OCT 98

BROADWATER LANE.

PROPOSED REAR EXTENSION

OLD POLLARD

EXTG GARAGE

2 SPACES.

LOBLEY ROAD.

BROADWATER LANE.

OLD POLLARD

EXTG GARAGE

2 SPACES

LOBLEY ROAD.

PROPOSED EXTN SITE PLAN AT 1:500 NOVEMBER 1999 SITE

NATIONAL GRID PLAN SU 7974 SECTION B

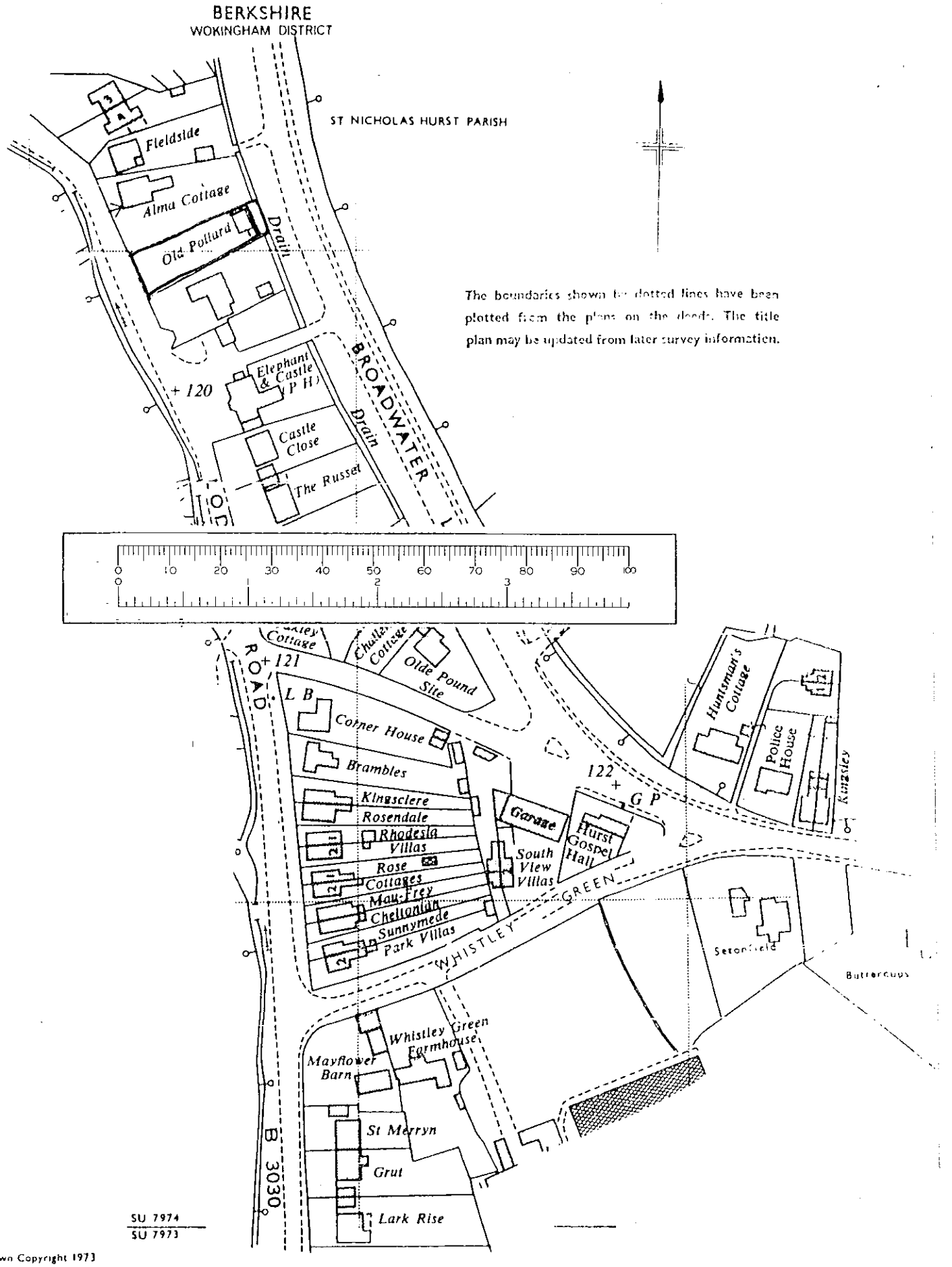

wn Copyright 1973

EXISTING LOCATION PLAN
DRWG NO SUR 1
SCALE 1:1250
OCT 98

Heighway Field Associates
chartered architects





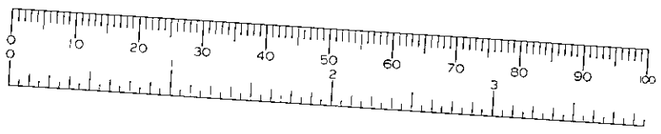



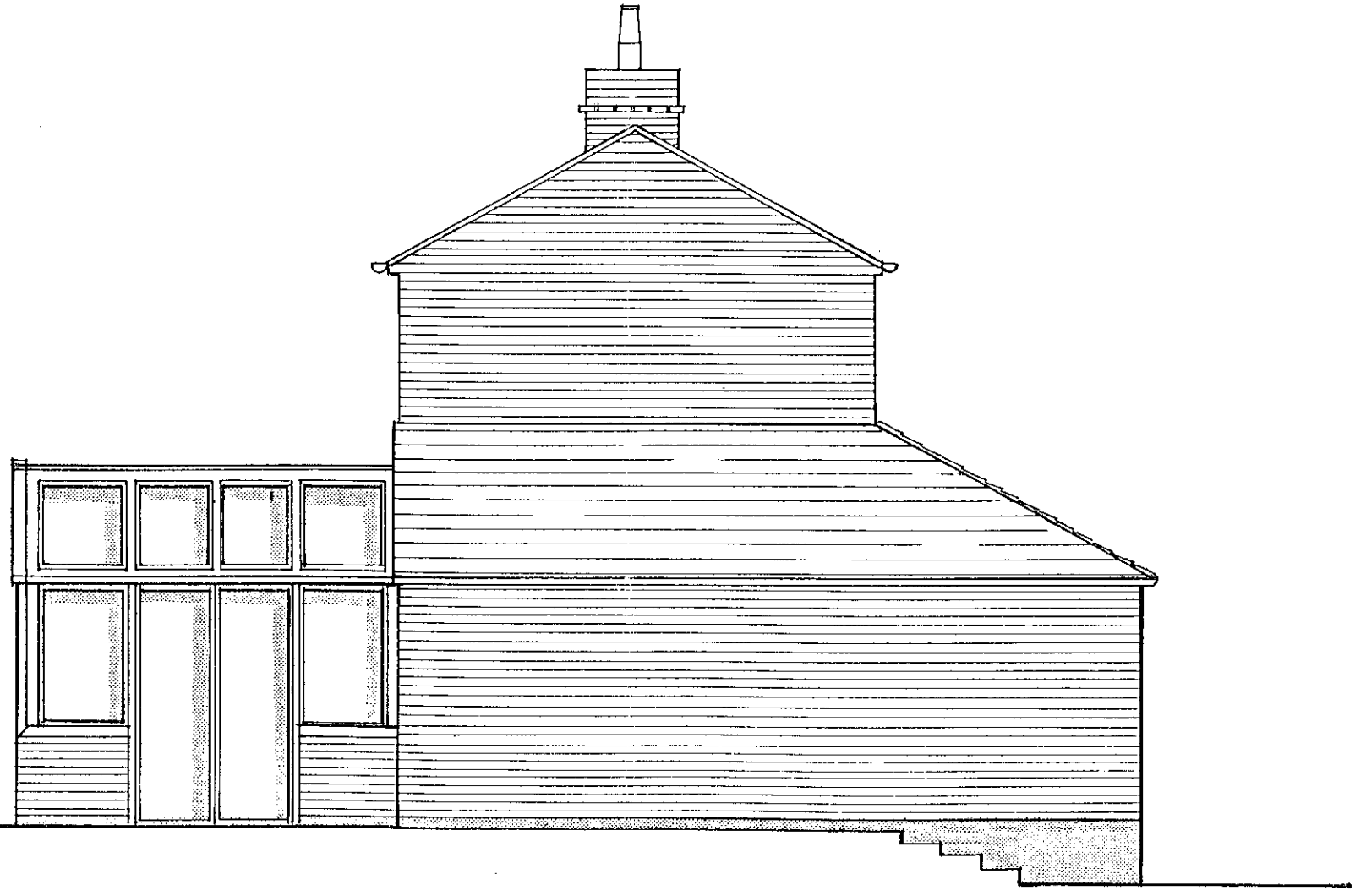



PROP. SIDE ELEVATION, SOUTH
DRWG. NO DES 24
SCALE 1:50

03.FEB.2000* 0521

Proposed alterations to The Old Pollard, Whistley Green, Hurst, Berkshire

Presented by **Heighway Field Associates** Chartered Architects.
01628 783118

REFUSED

NATIONAL GRID PLAN SU 7974 SECTION B

BERKSHIRE
WOKINGHAM DISTRICT

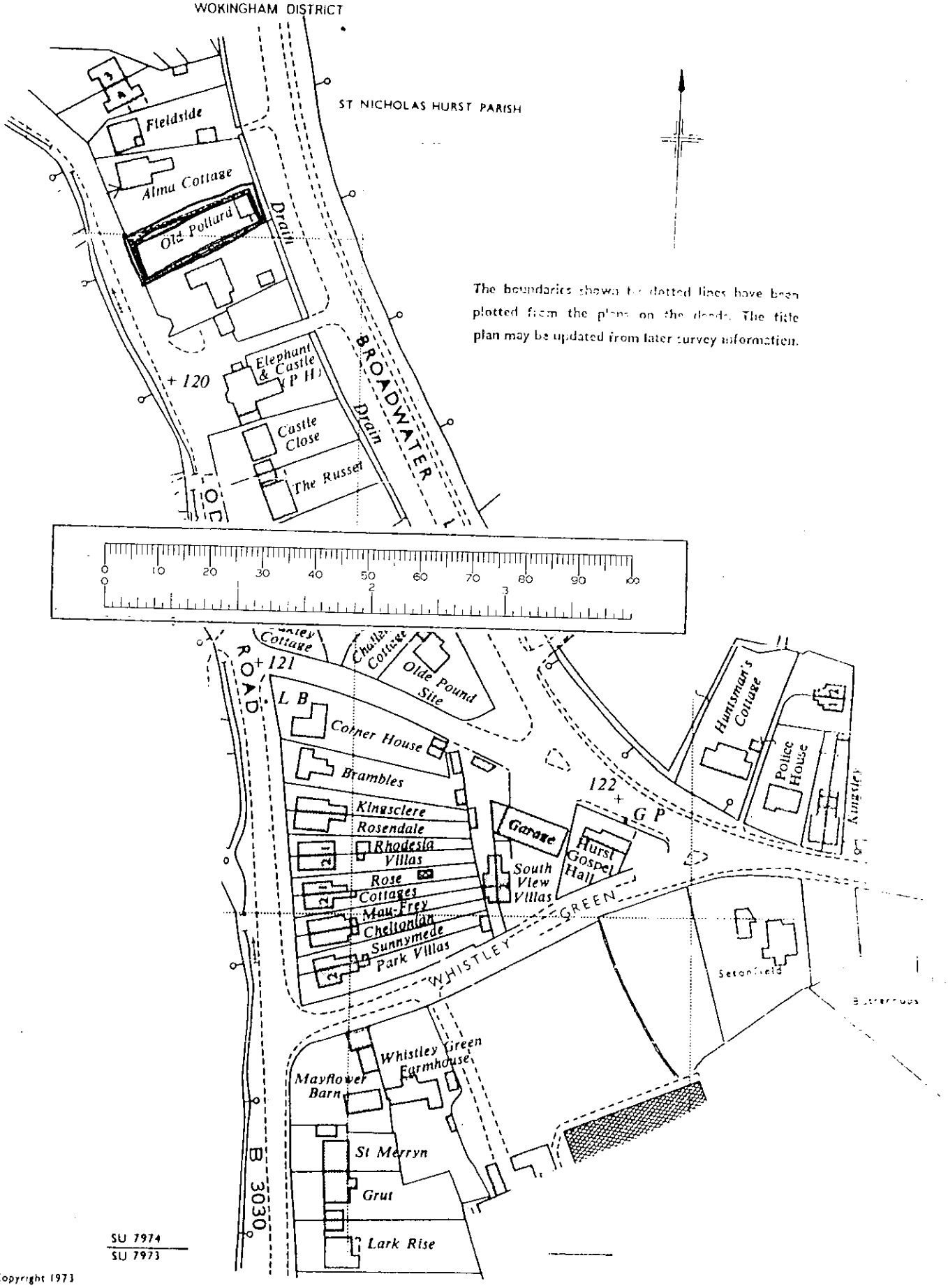

The boundaries shown by dotted lines have been plotted from the plans on the deeds. The title plan may be updated from later survey information.

Copyright 1973

EXISTING LOCATION PLAN
DRWG NO SUR 1
SCALE 1:1250
OCT 98

BROADWATER LANE.

PROPOSED REAR EXTENSION

OLD POLLARD

EXTG GARAGE

2 SPACES.

LOBJOIT ROAD.

REFUSED

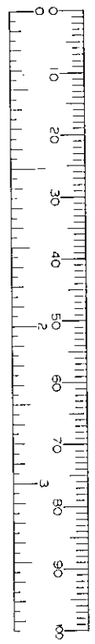

BROADWATER LANE.

OLD POLLARD

EXTG GARAGE

2 SPACES

LOBJOIT ROAD.

PROPOSED & EXTG SITE PLAN AT 1:500

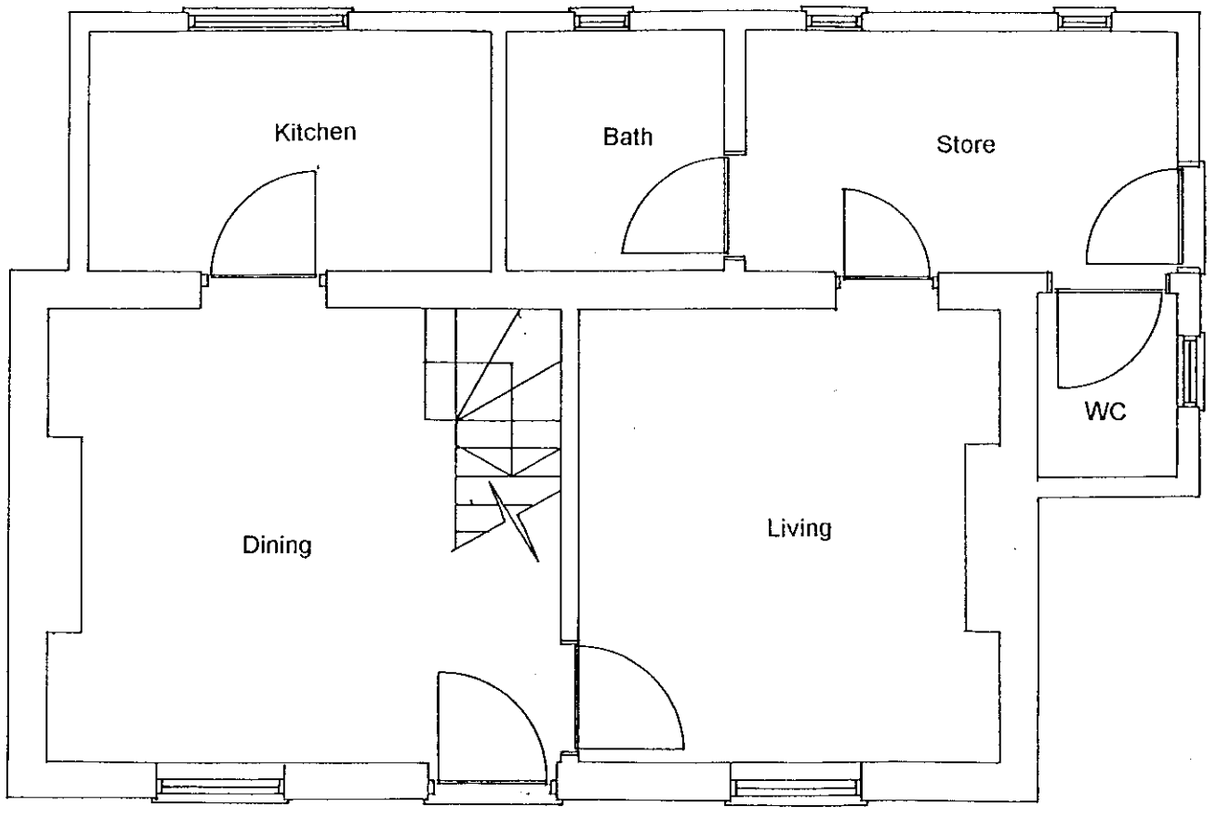

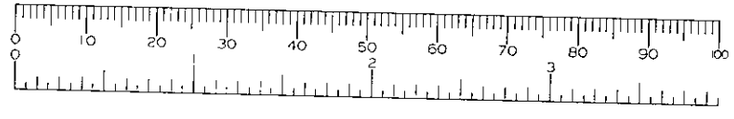

EXISTING GROUND FLOOR PLAN
DRWG NO SUR 3
SCALE 1:50
OCT 98

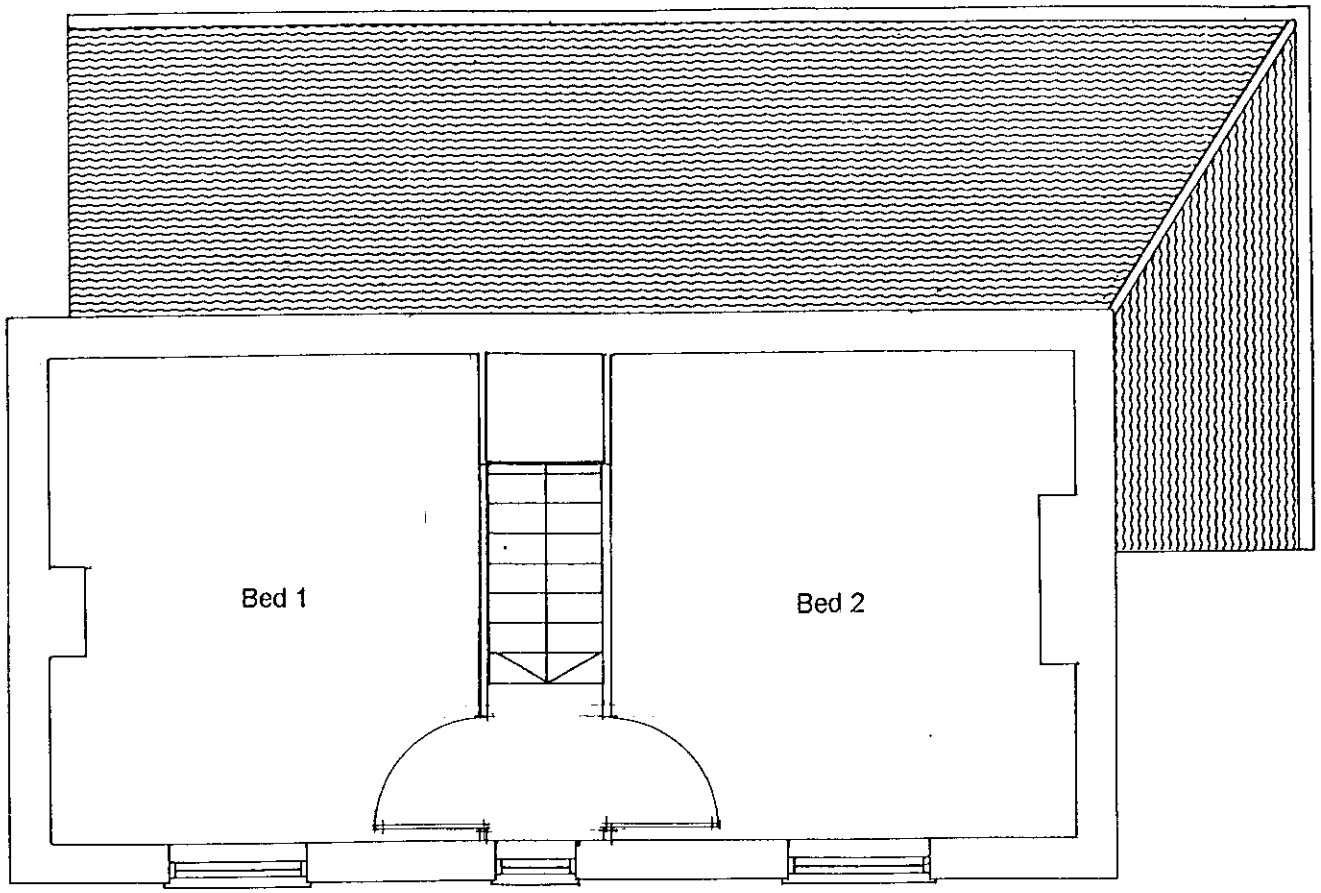

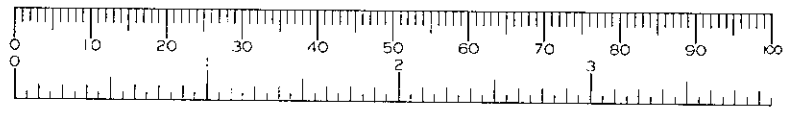

EXISTING FIRST FLOOR PLAN
DRWG NO SUR 4
SCALE 1:50
OCT 98

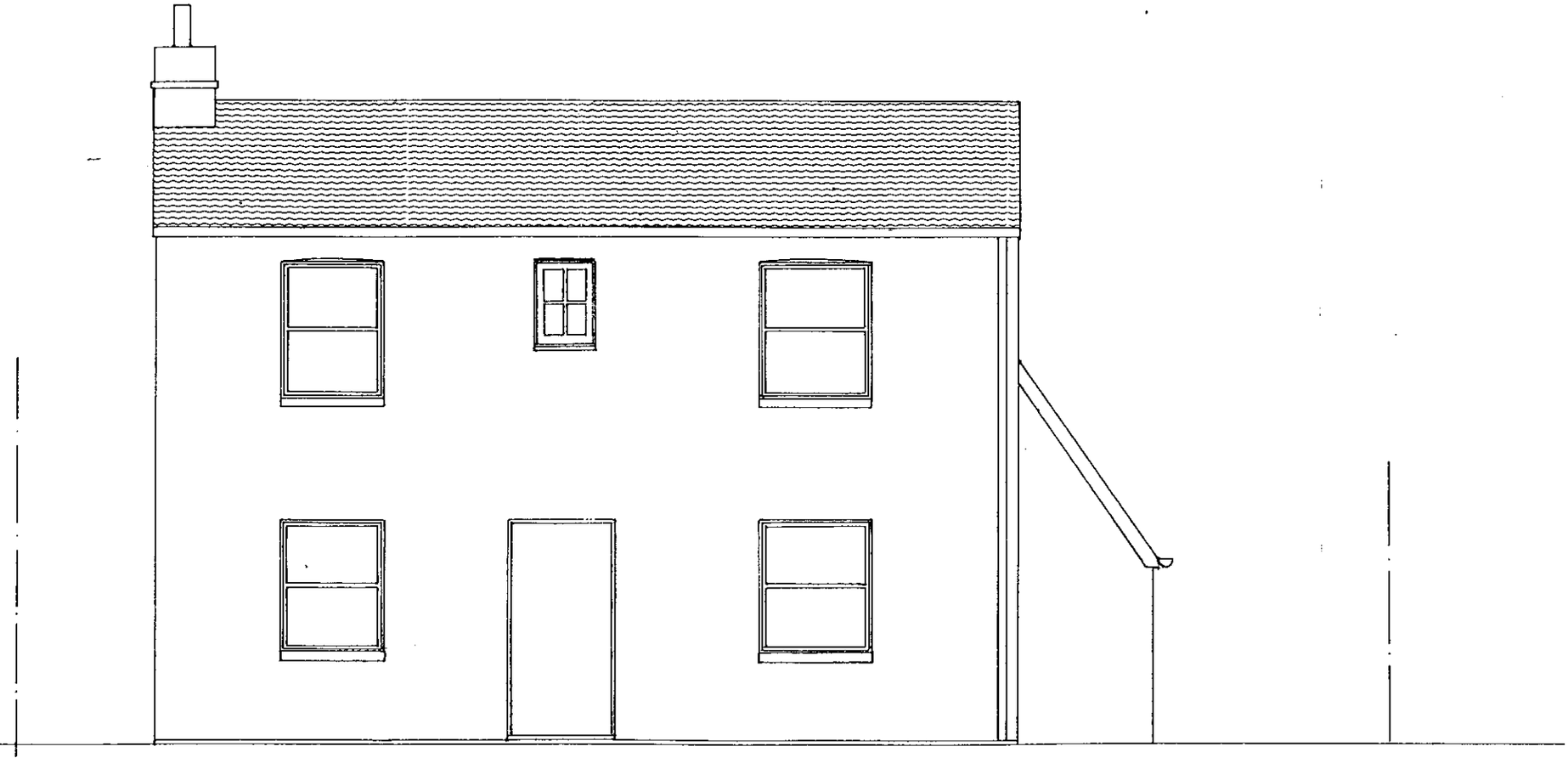

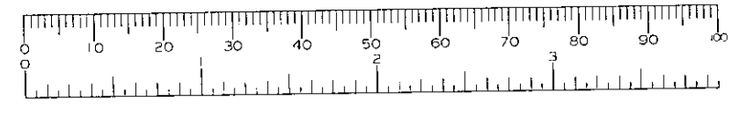

EXISTING FRONT ELEVATION
DRWG NO SUR 6
SCALE 1:50
OCT 98

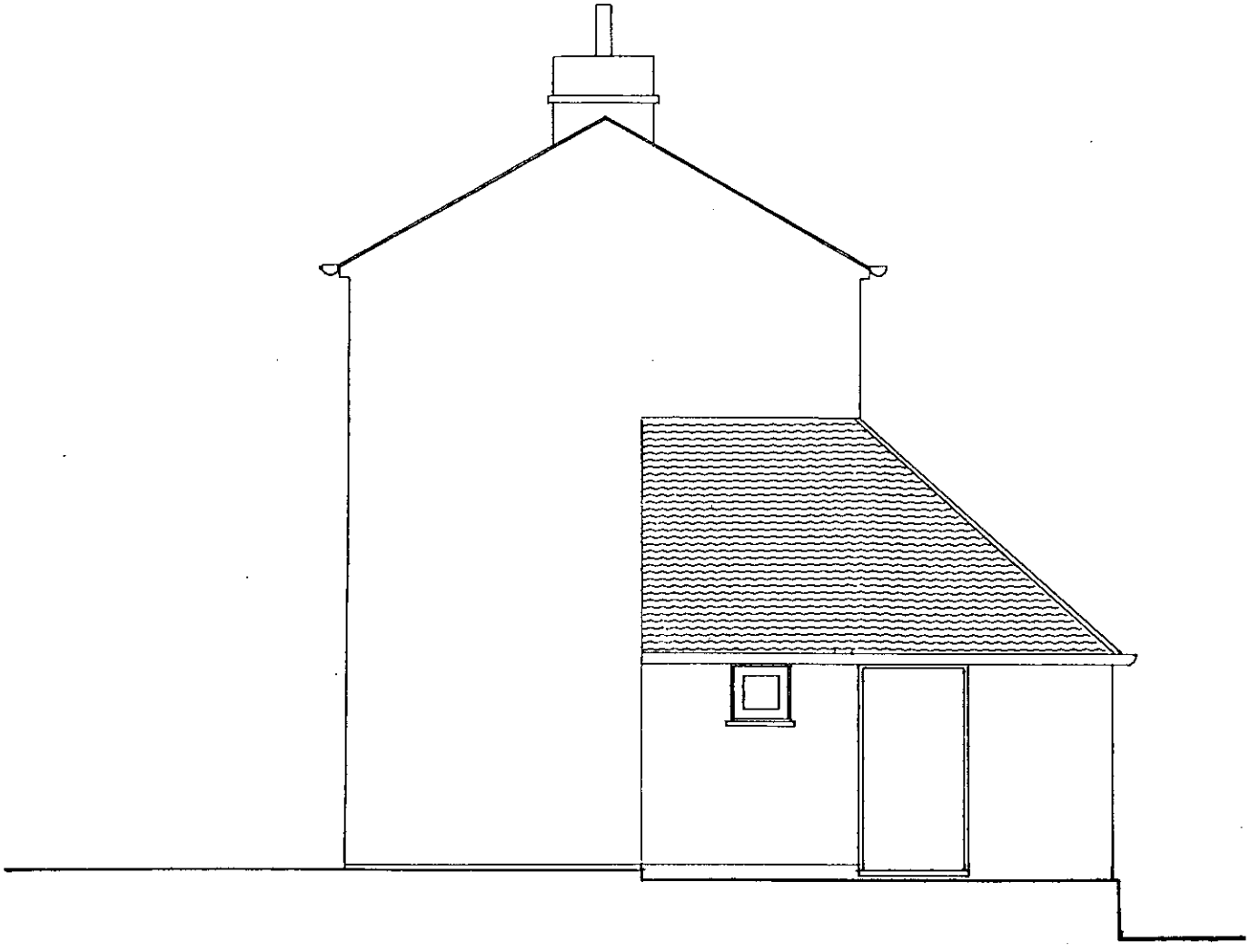

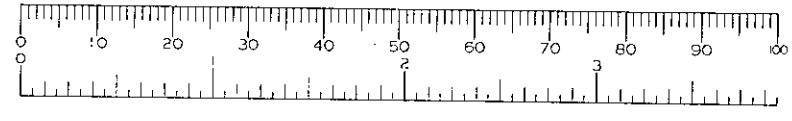

EXISTING SIDE ELEVATION
DRWG NO SUR 7
SCALE 1:50
OCT 98

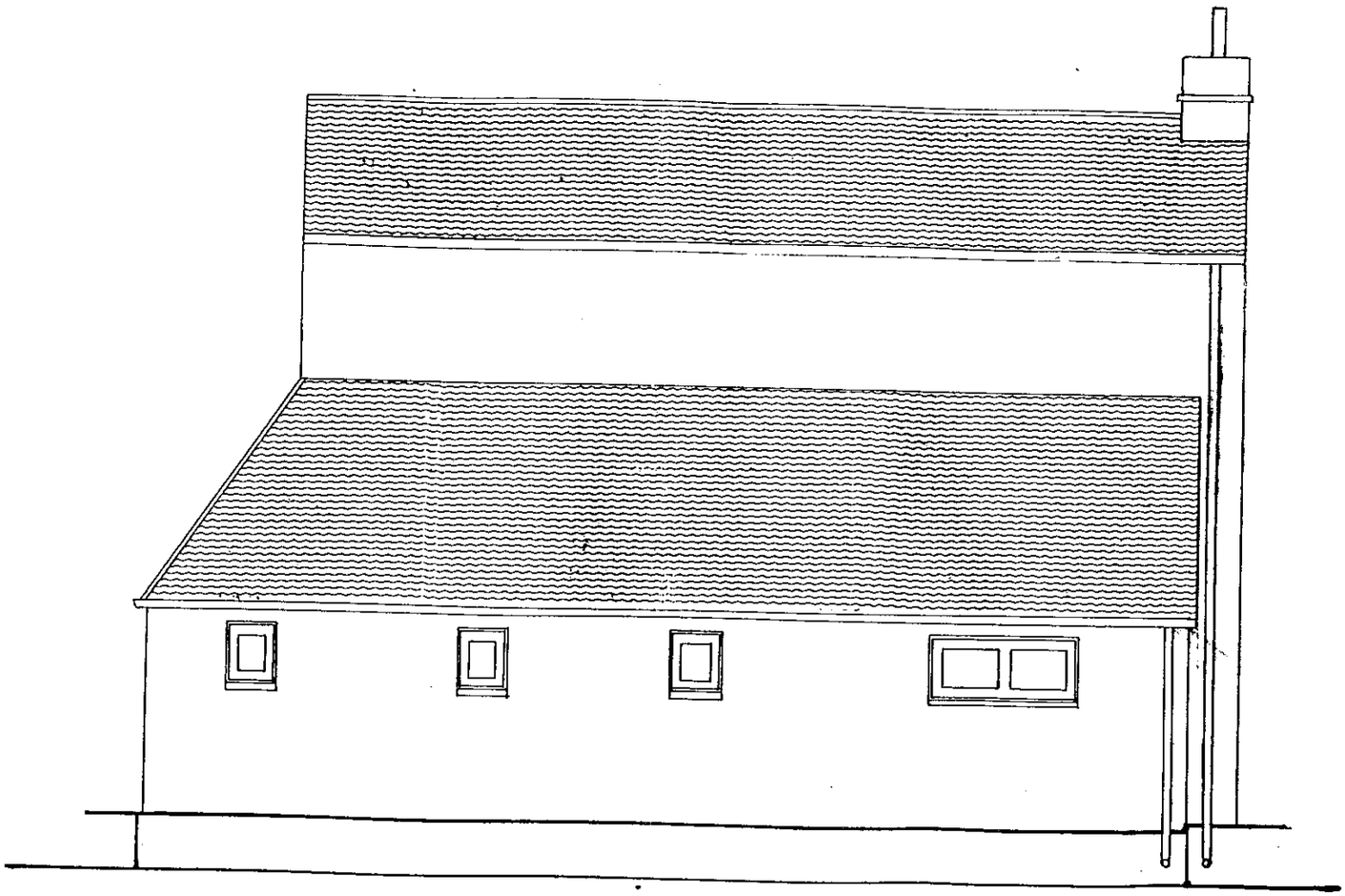

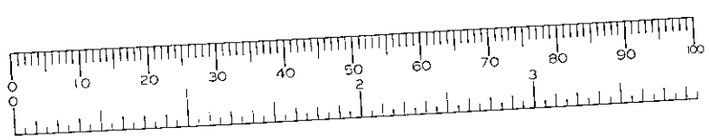

EXISTING REAR ELEVATION
DRWG NO SUR 8
SCALE 1:50
OCT 98

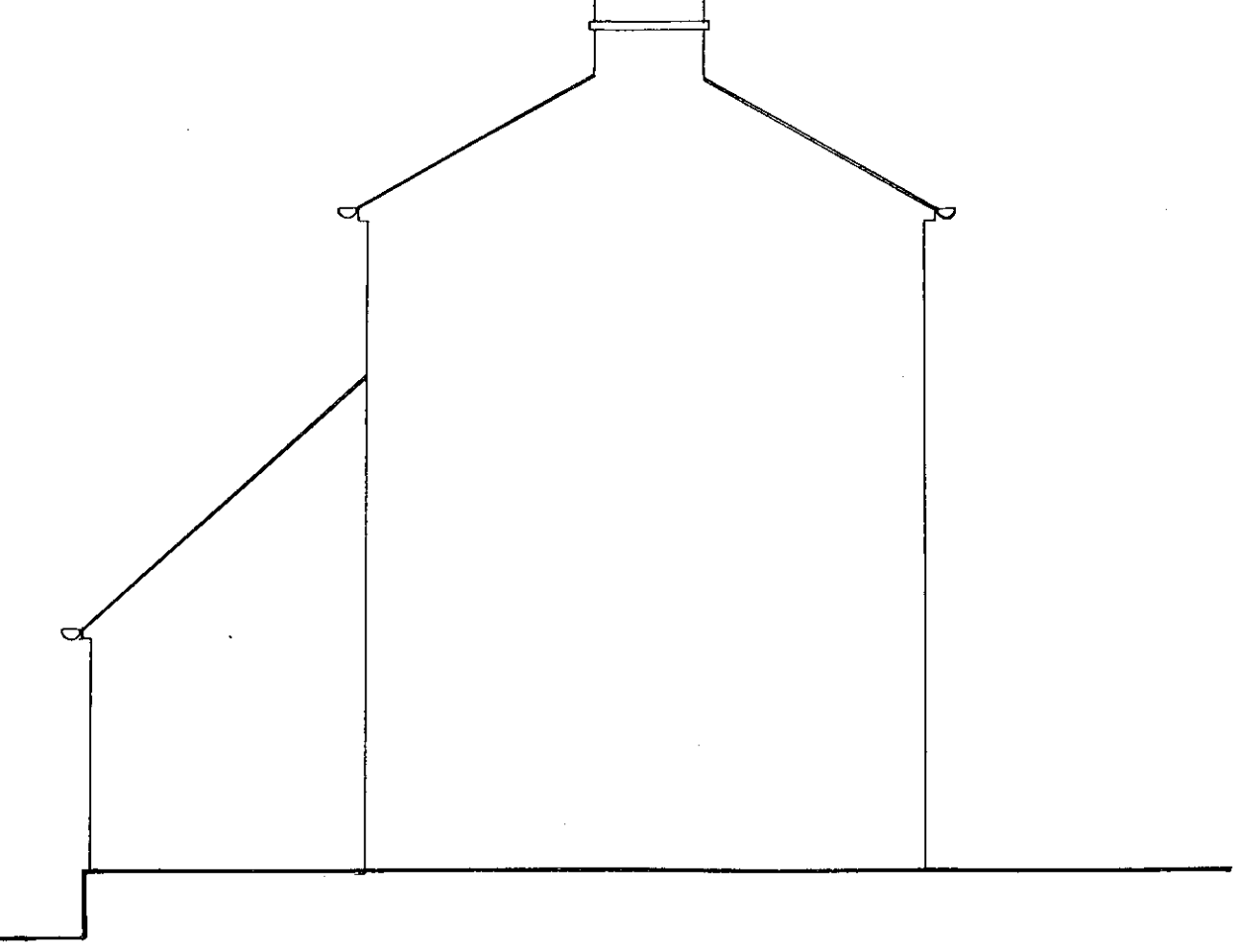

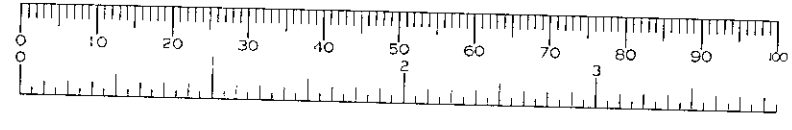

EXISTING SIDE ELEVATION
DRWG NO SUR 9
SCALE 1:50
OCT 98



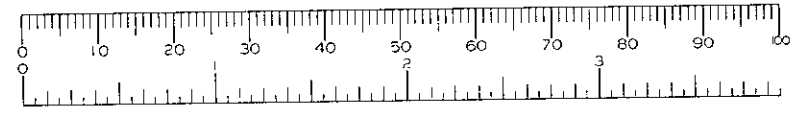

EXISTING SECTION AA
DRWG NO SUR 10
SCALE 1:50
OCT 98

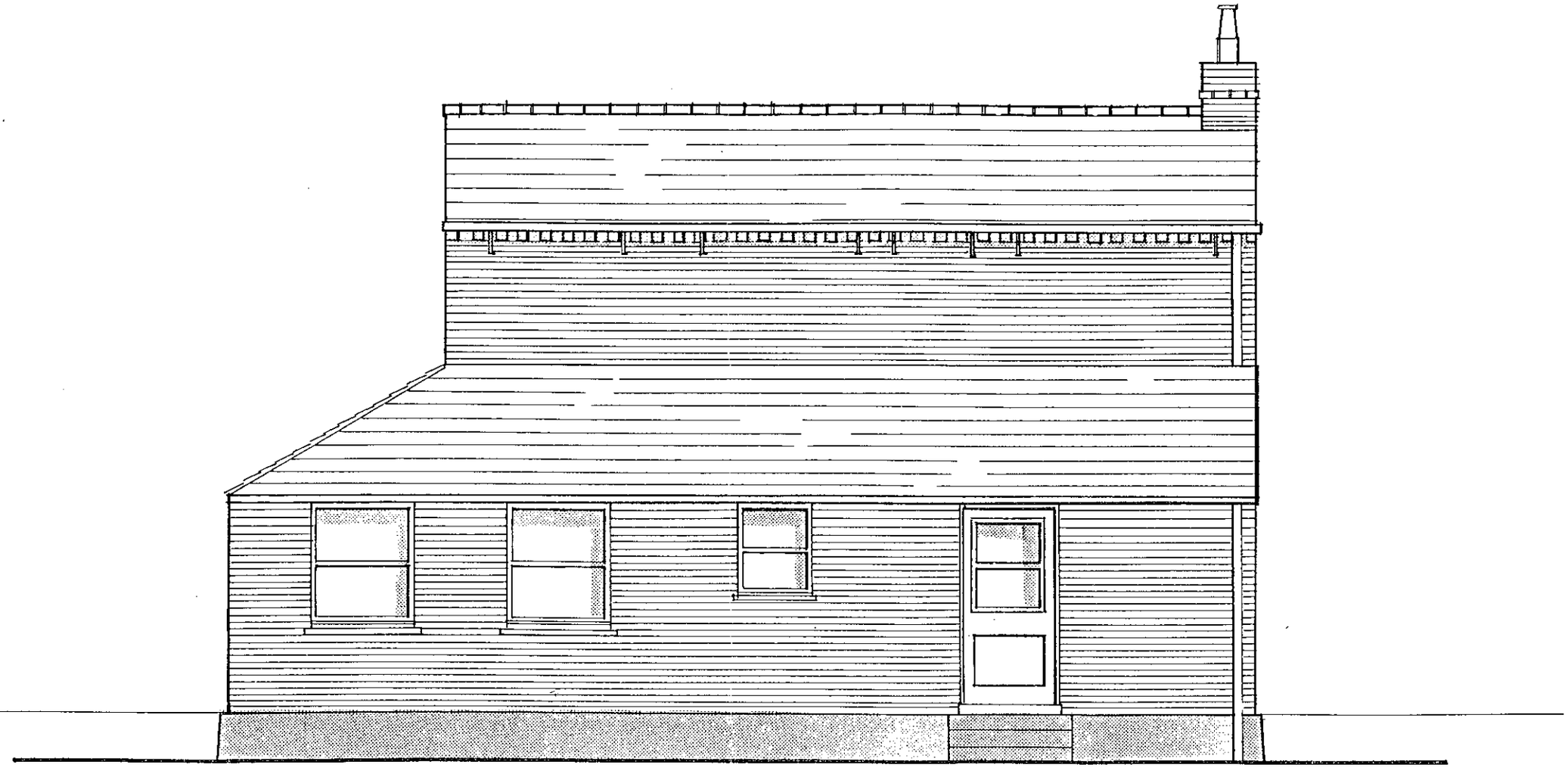

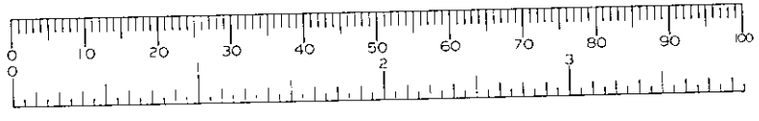

Heighway Field Associates
chartered architects

Heighway Field Associates
chartered architects

EXTG BANK + EVERGREEN TREES.

NEW CONCRETE PIPE UNDER EXTENSION FLOOR TO STRUCTURAL ENGINEERS DETAIL FOR WATER IN EXTG DITCH

Dining

Kitchen

Study

Living

EXTG STRUCTURE TO BE DEMOLISHED.

FOOTPRINT OF PREVIOUSLY APPROVED EXTENSION.

SPREVIOUSLY APPROVED CONSERVATORY / BREAKFAST ROOM

REFUSED

A: 7.12.99. CONSERVATORY PLAN AMENDED. DRAINAGE PIPE MOVED TO REAR.

0 10 20 30 40 50 60 70 80 90 100
0 2 3

PROP. GROUND FLOOR PLAN
DRWG. NO DES 20 A B.
SCALE 1:50

Heighway Field Associates
chartered architects

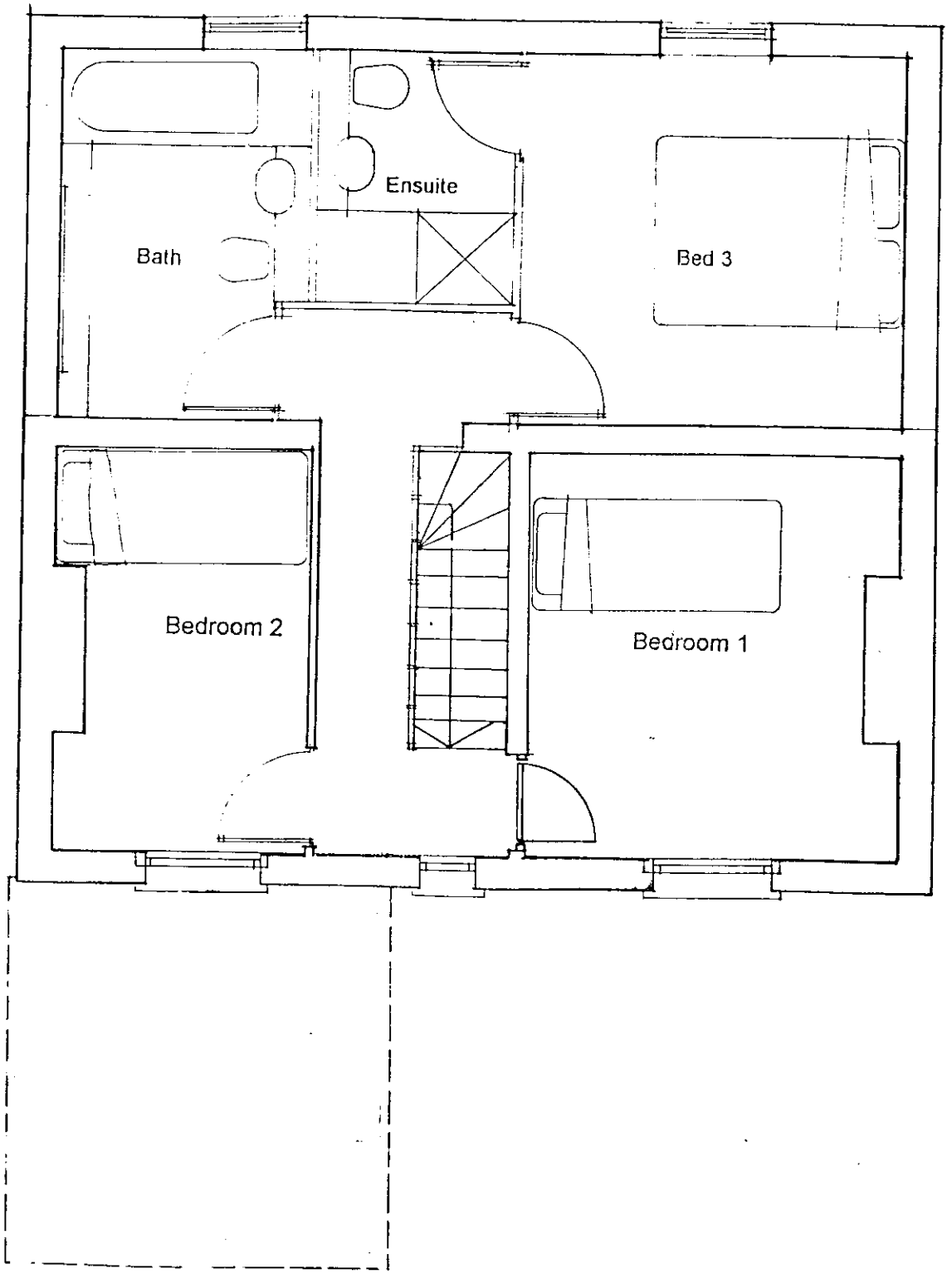

REFUSED

PROP. FIRST FLOOR PLAN
DRWG. NO DES 21A.
SCALE 1:50

Heighway Field Associates
chartered architects



REFUSED

PROP. FRONT ELEVATION
DRWG NO DES 22 A
SCALE 1:50

Heighway Field Associates
chartered architects

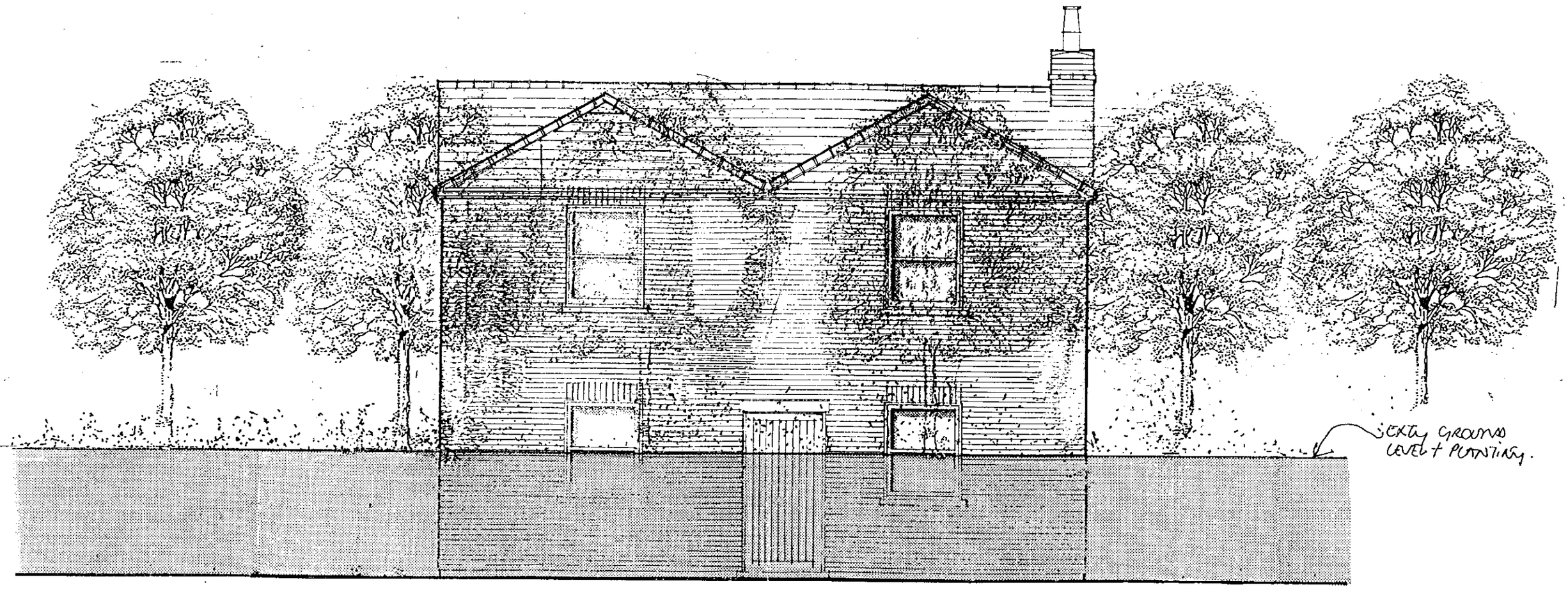

REFUSED

0 10 20 30 40 50 60 70 80 90 100
0 2 3

PROP. REAR ELEVATION
DRWG. NO DES 23A.
SCALE 1:50

Heighway Field Associates
chartered architects

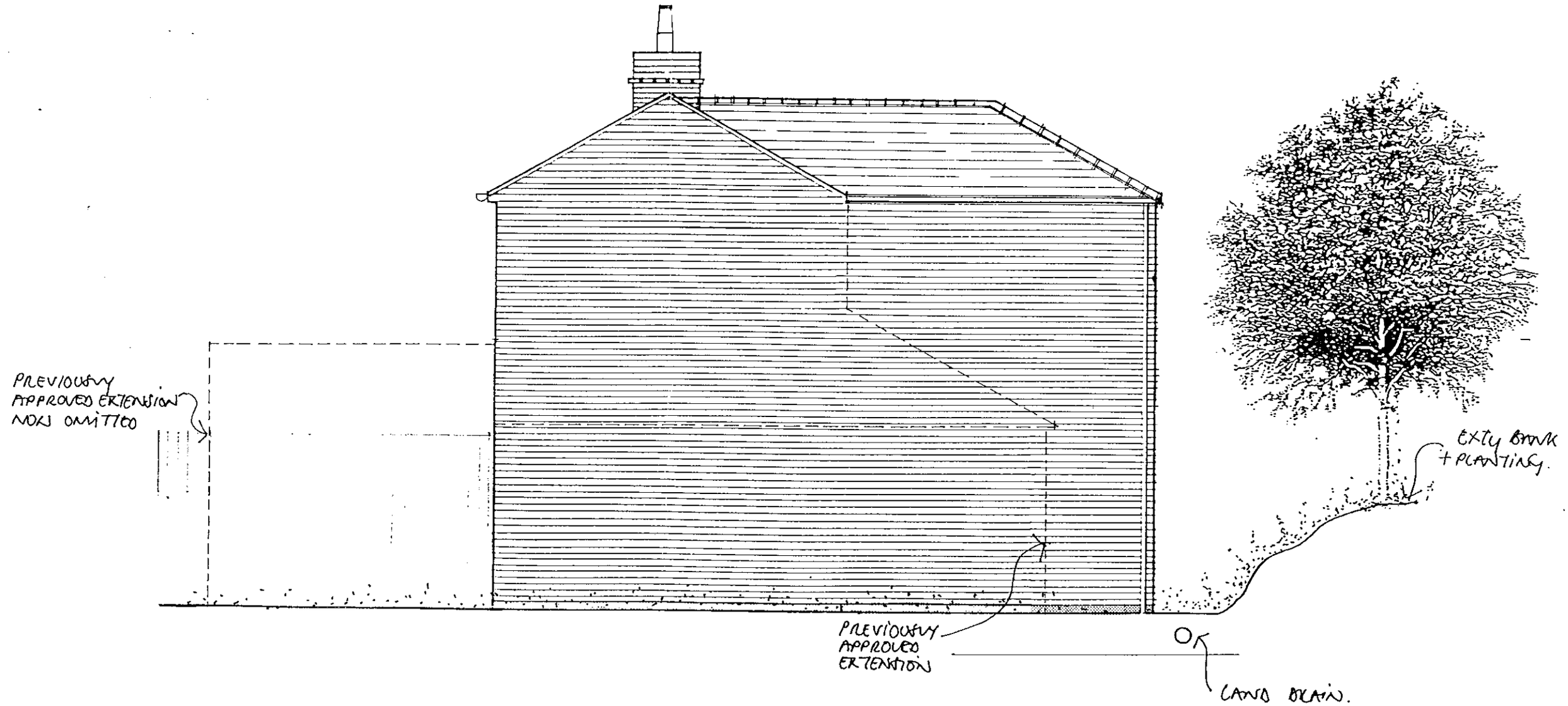

REFUSED

PROP. SIDE ELEVATION, SOUTH
DRWG. NO DES 24 A 6.
SCALE 1:50

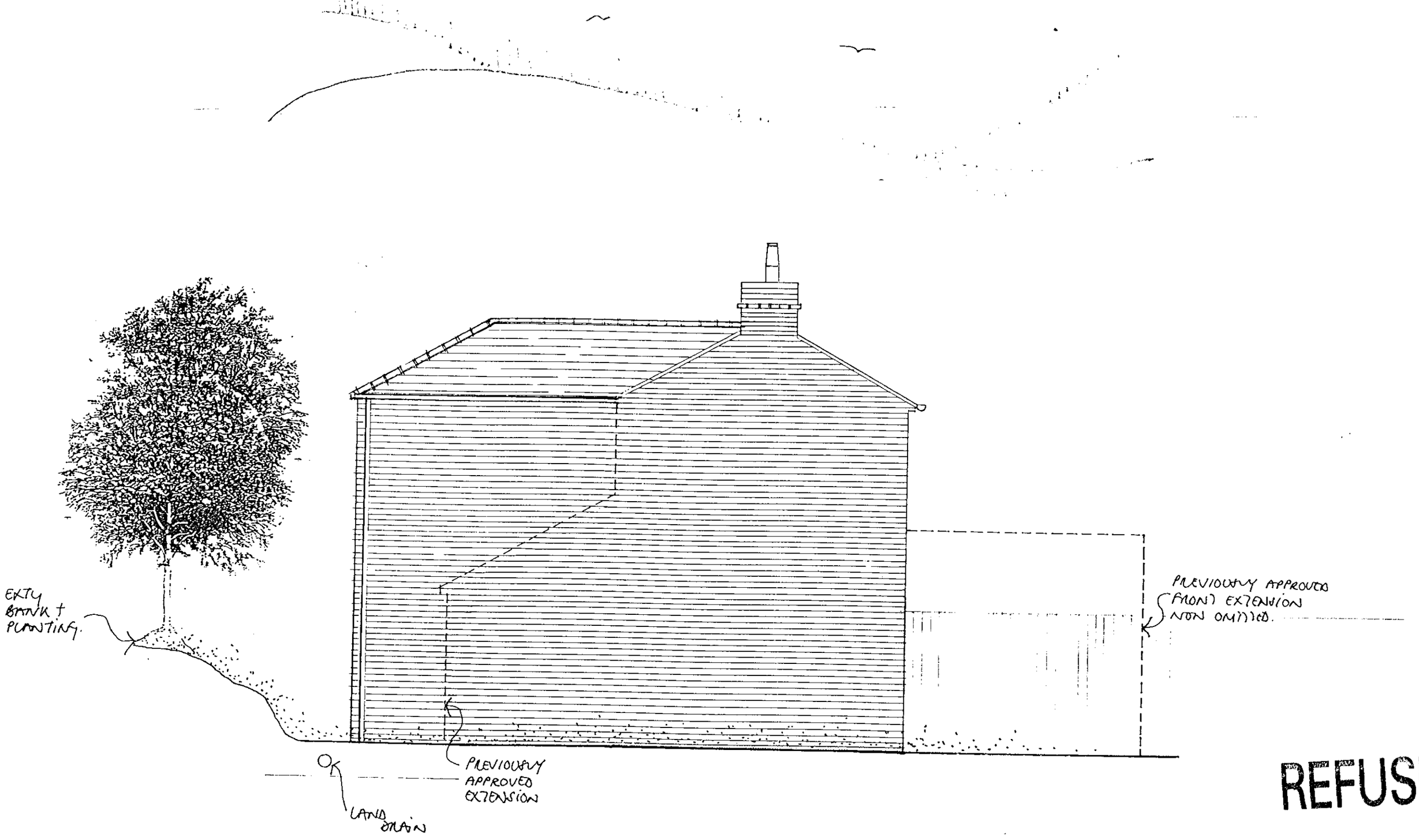

REFUSED

REFUSED

PROP. SIDE ELEVATION, NORTH
DRWG. NO DES 25 A
SCALE 1:50

APP 99/7081LF.
(REFUSED)

L18

Heighway Field Associates
chartered architects

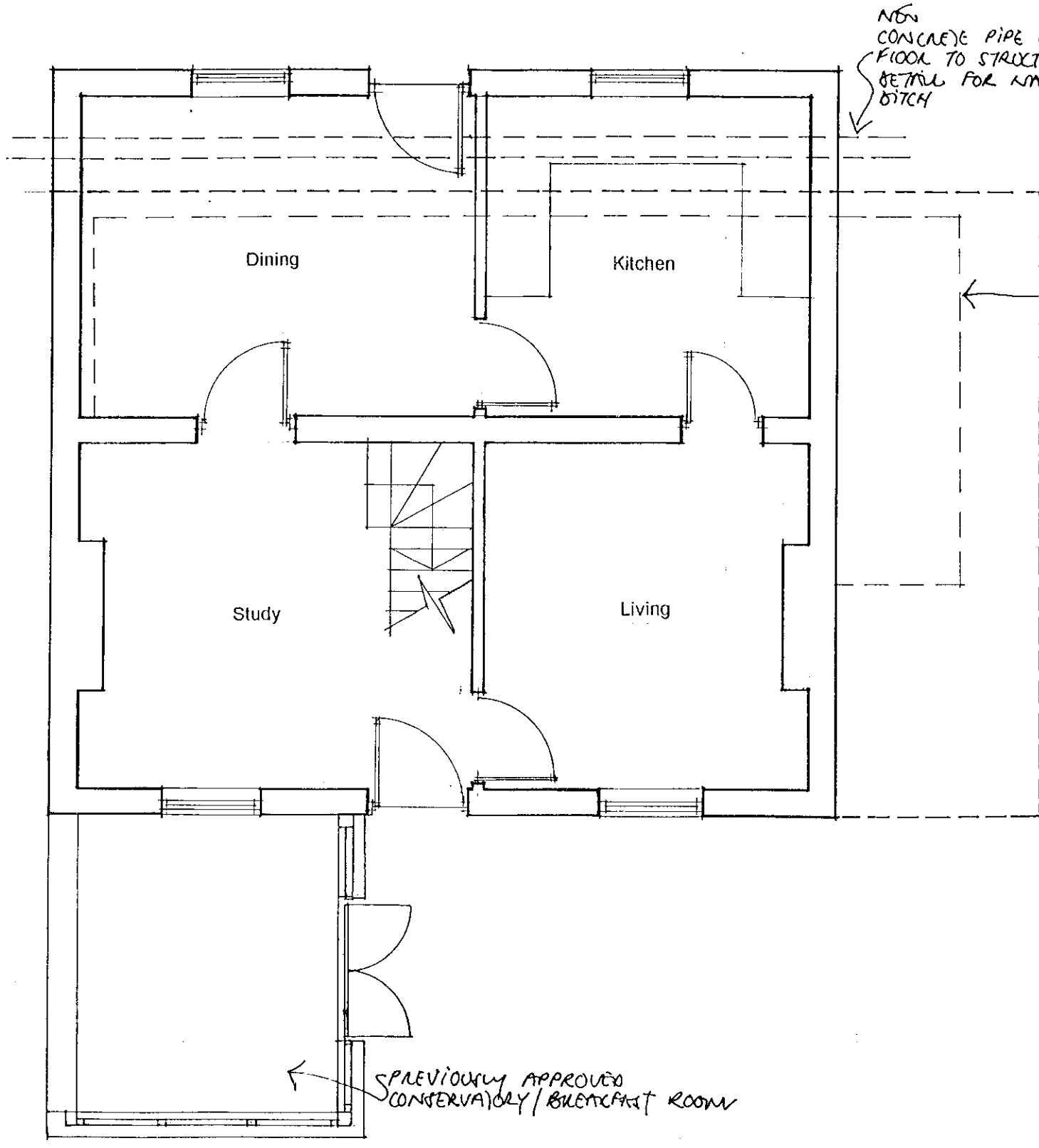

A: 9.12.99. CONSERVATORY PLAN MOVED. DRAINAGE PIPE MOVED TO REAR.

PROP. GROUND FLOOR PLAN
DRWG. NO DES 20A.
SCALE 1:50

Heighway Field Associates
chartered architects

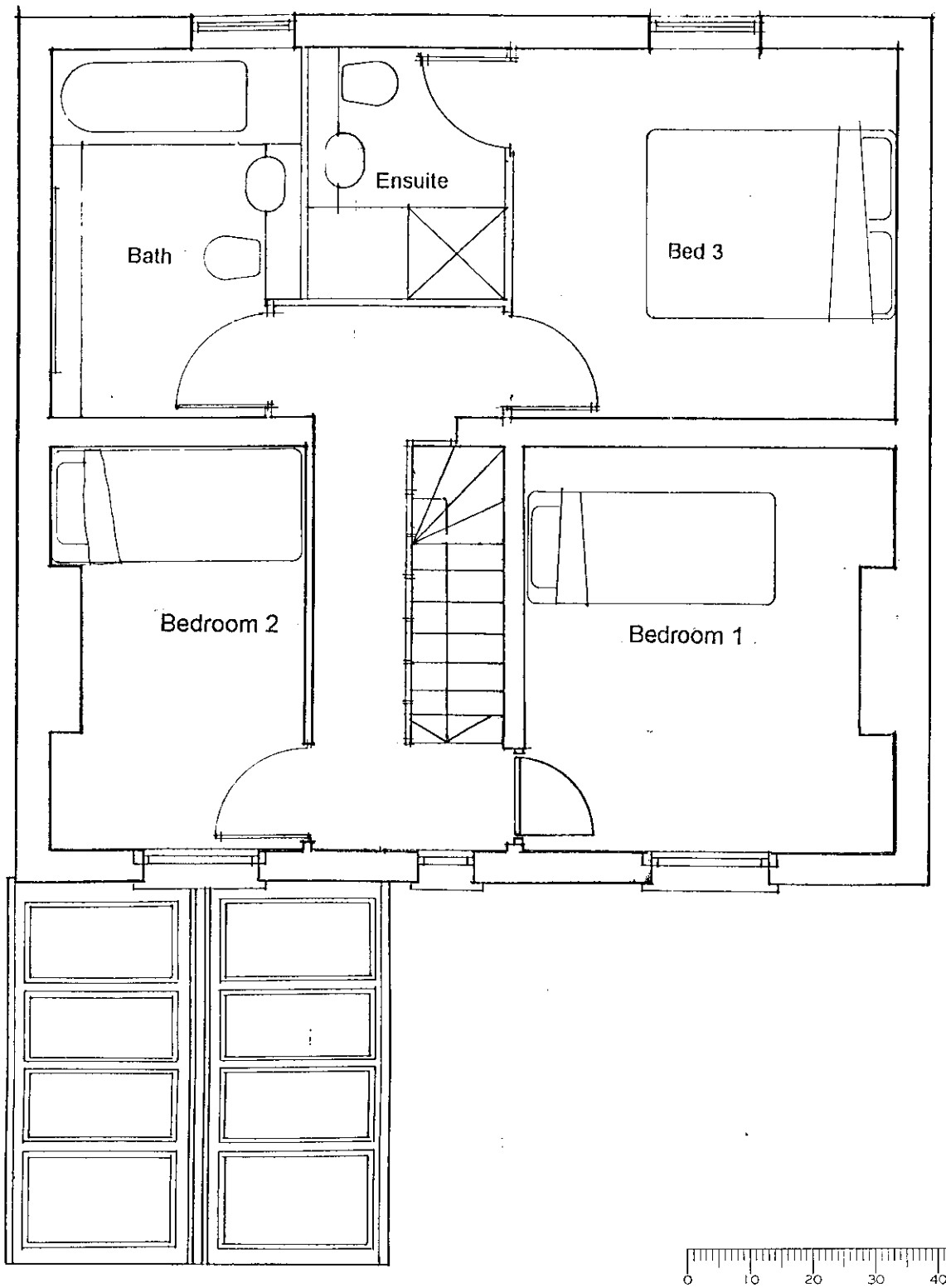

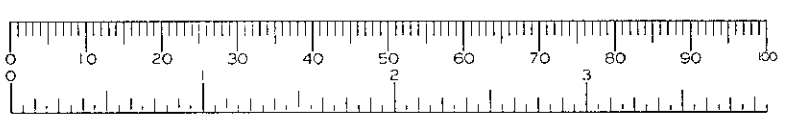

PROP. FIRST FLOOR PLAN
DRWG. NO DES 21
SCALE 1:50

Heighway Field Associates
chartered architects

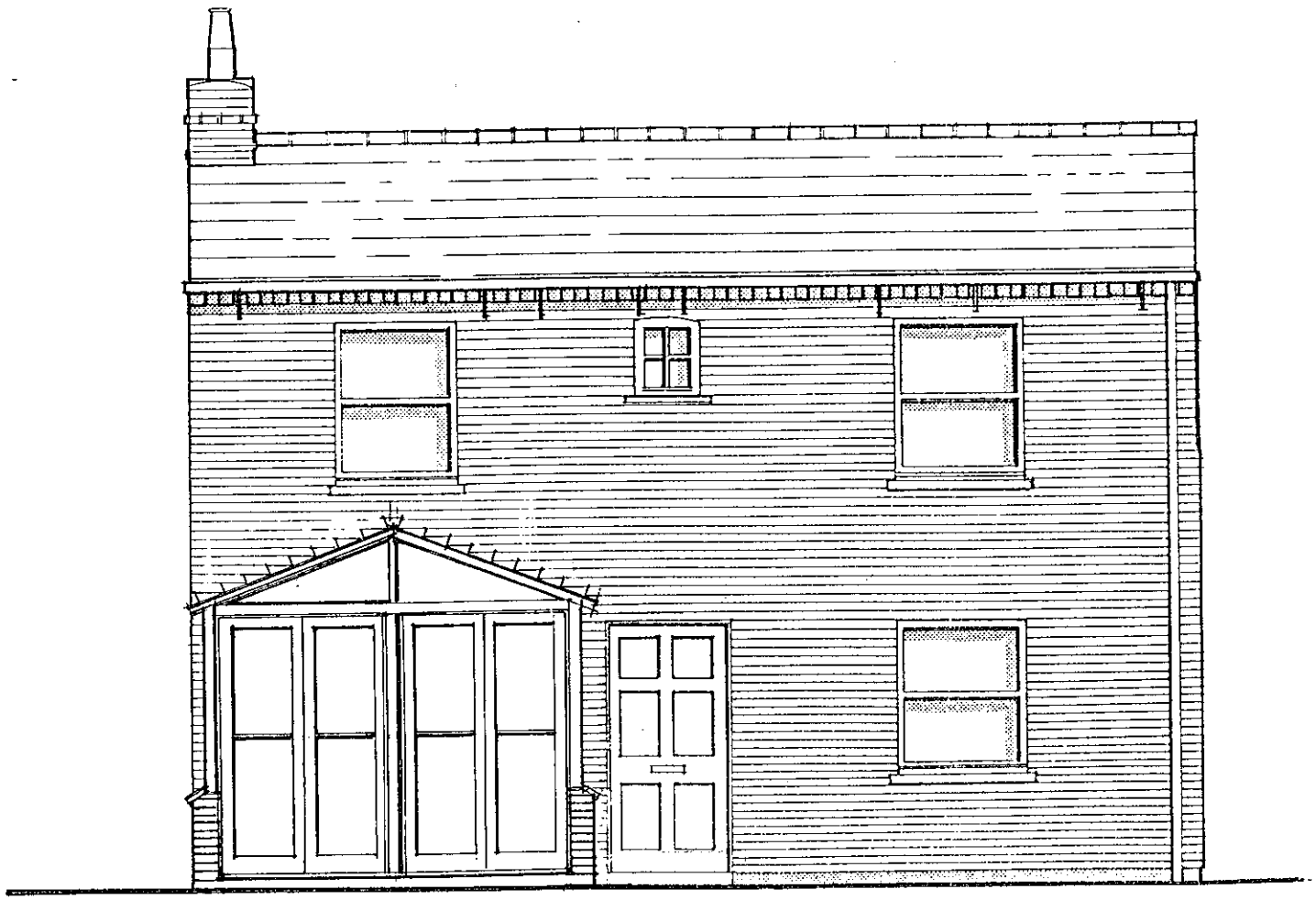

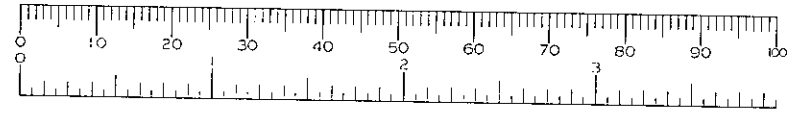

PROP. FRONT ELEVATION
DRWG. NO DES 22 A
SCALE 1:50

Heighway Field Associates
chartered architects



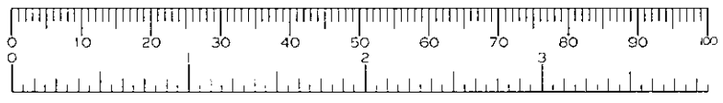

PROP. REAR ELEVATION
DRWG. NO DES 23
SCALE 1:50

L10

APP 98/60635/F.
(APPROVED)
AMENDED PLANS.

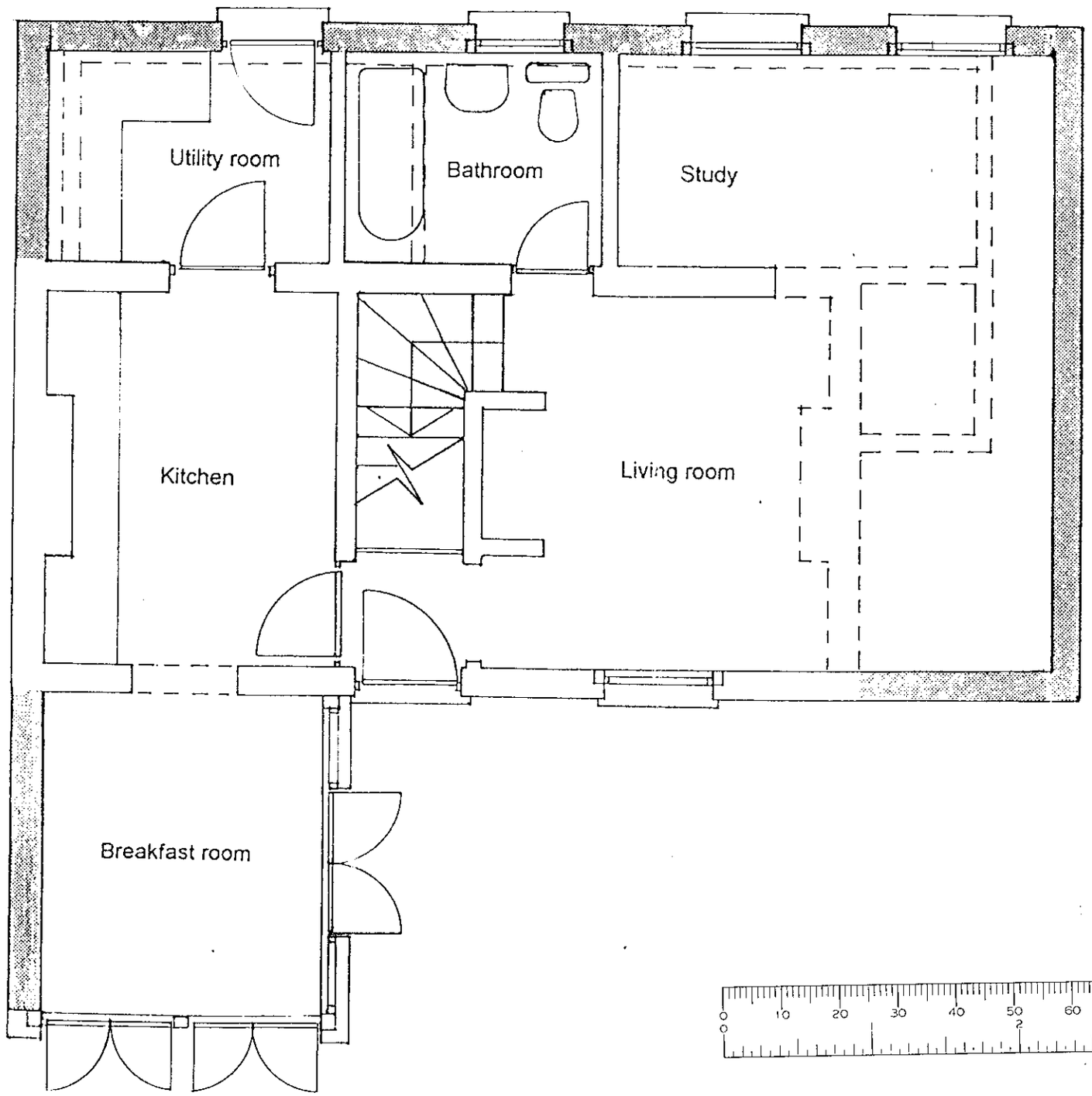

PROP. GROUND FLOOR PLAN
DRWG. NO DES 20 A
SCALE 1:50