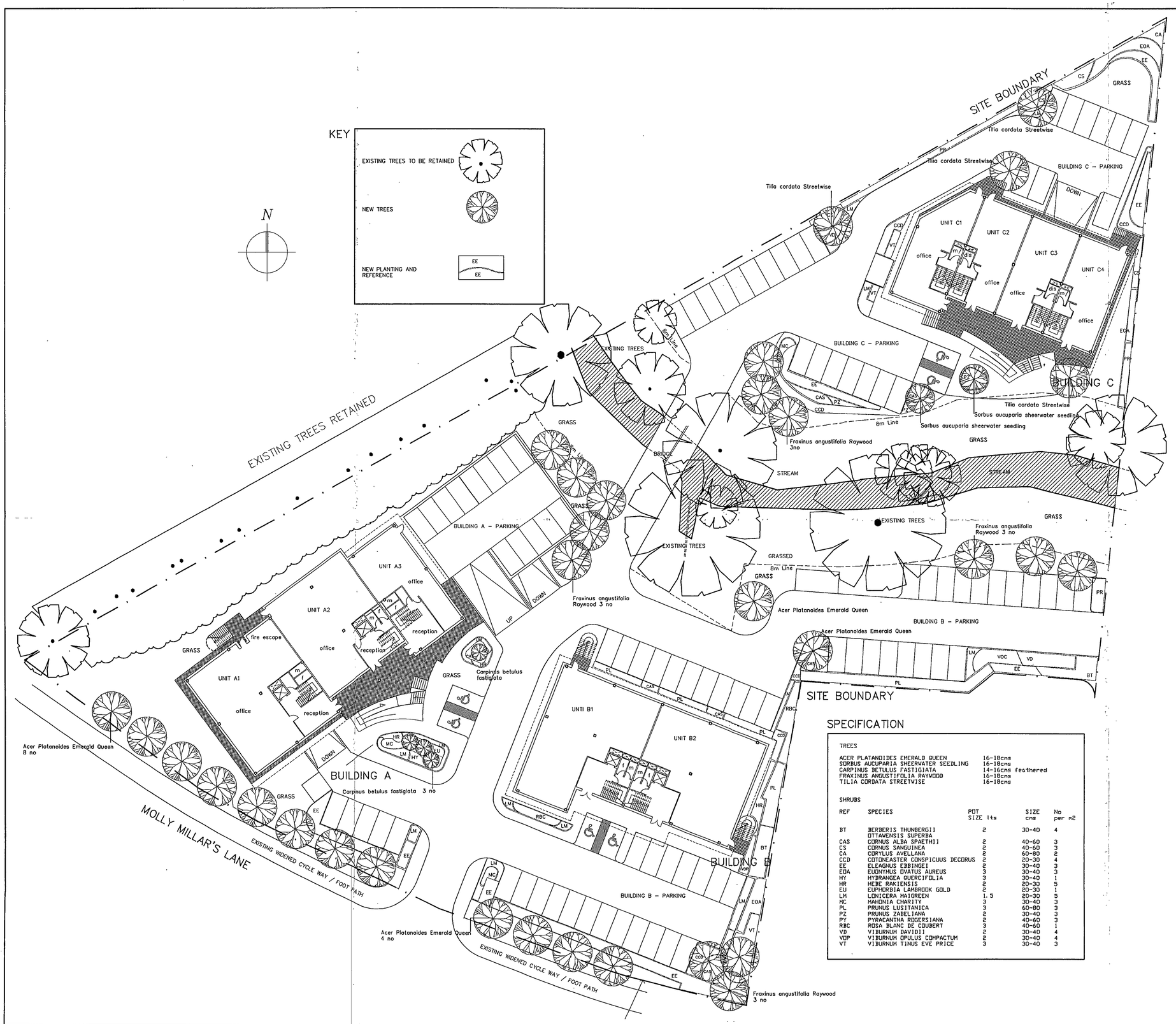

SPECIFICATION

TREES

ACER PLATANOIDES EMERALD QUEEN	16-18cms
SORBUS AUCUPARIA SHEERWATER SEEDLING	16-18cms
CARPINUS BETULUS FASTIGIATA	14-16cms feathered
FRAXINUS ANGUSTIFOLIA RAYWOOD	16-18cms
TILIA CORDATA STREETWISE	16-18cms

SHRUBS

REF	SPECIES	POT SIZE lts	SIZE cms	No per m2
BT	BERBERIS THUNBERGII DTTAWENSIS SUPERBA	2	30-40	4
CAS	CORNUS ALBA SPAETHII	2	40-60	3
CS	CORNUS SANGUINEA	2	40-60	3
CA	CORYLUS AVELLANA	2	60-80	2
CCD	COTONEASTER CONSPICUUS DECORUS	2	20-30	4
EE	ELEAGNUS EBBINGEI	2	30-40	3
EOA	EUONYNUS OVATUS AUREUS	3	30-40	3
HY	HYDRANGEA QUERCIFOLIA	3	30-40	1
HR	HEBE RAKIENSIS	2	20-30	5
EU	EUPHORBIA LAMBROOK GOLD	2	20-30	1
LM	LONICERA MAIGREEN	1.5	20-30	5
MC	MAHONIA CHARITY	3	30-40	3
PL	PRUNUS LUSITANICA	3	60-80	3
PZ	PRUNUS ZABELIANA	2	30-40	3
PY	PYRACANTHA ROGERSIANA	2	40-60	3
RBC	ROSA BLANC DE COUBERT	3	40-60	1
VD	VIBURNUM DAVIDII	2	30-40	4
VOP	VIBURNUM OPULUS COMPACTUM	2	30-40	4
VT	VIBURNUM TINUS EVE PRICE	3	30-40	3

PDP

PROJECT DESIGN PARTNERSHIP

NOTES

No.	DESCRIPTION
1	No dimensions to be scaled from this drawing
2	All dimensions to be checked on site
3	Where discrepancy occurs between specification and drawings the architect must be notified
4	COPYRIGHT The contents of this drawing may not be reproduced in whole or in part without the written permission of Project Design Partnership

REVISIONS

No.	DESCRIPTION	DATE	BY

09 JAN 2003 C 1 36

REFUSED

SITE

MOLLY MILLAR'S LANE
WOKINGHAM

DRAWING

LANDSCAPING

SCALE 1:250	DRAWN BY JOS/SAS
DATE November 2002	CHECKED BY

JOB No.		DRG No.	REV
3467	P	63	

PROJECT DESIGN PARTNERSHIP
Architects and Surveyors
RYEBROOK STUDIOS
WOODCOTE SIDE EPSOM SURREY KT18 7HD
Fax 01372-745597 Tel 01372-744446

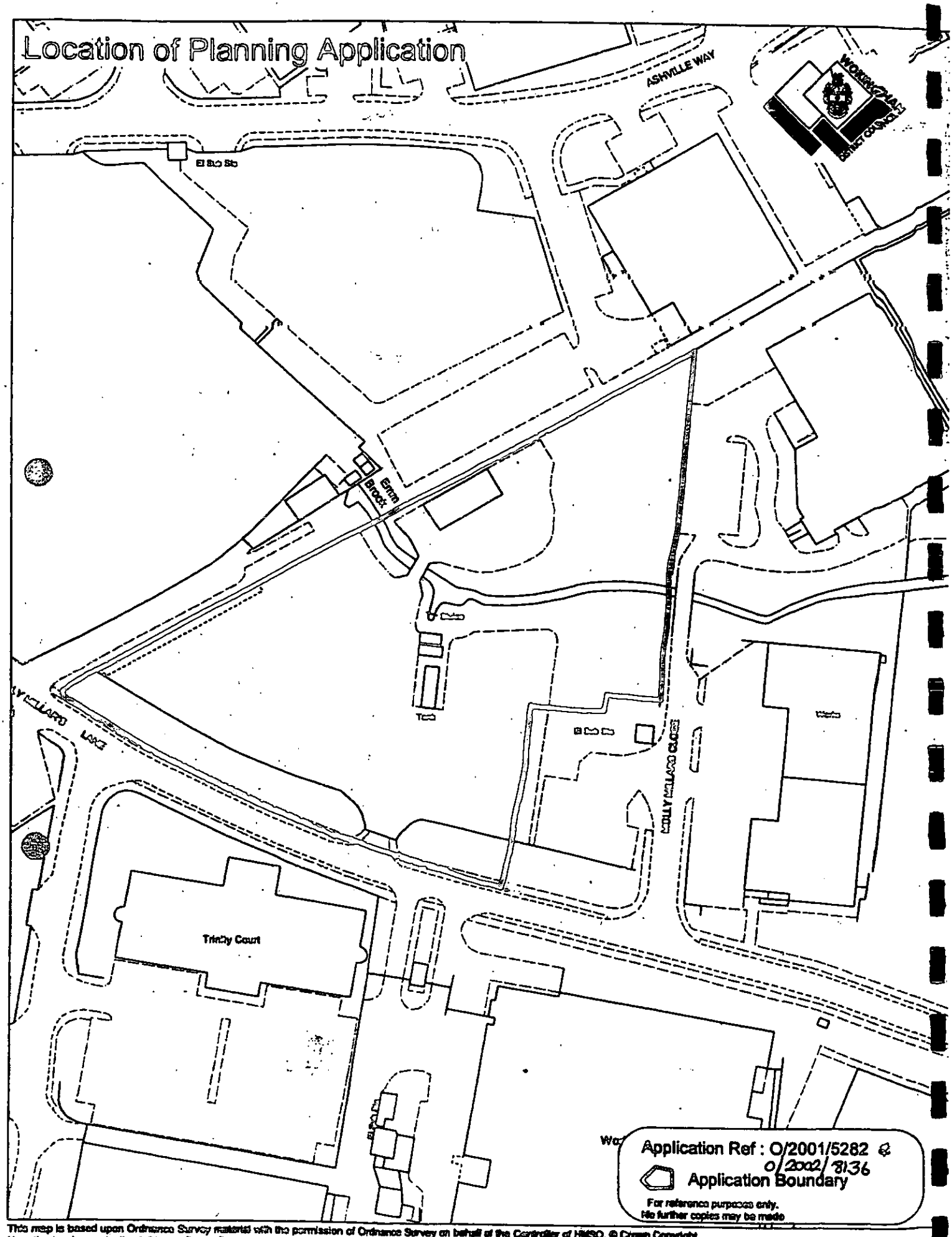

This map is based upon Ordnance Survey material with the permission of Ordnance Survey on behalf of the Controller of HMSO. © Crown Copyright. Unauthorised reproduction infringes Crown Copyright and may lead to prosecution or civil proceedings. Wokingham District Council Licence LA088134

Development Control Section, Environmental Services, Wokingham District Council.

21 January 2002

Scale: 1 : 1250

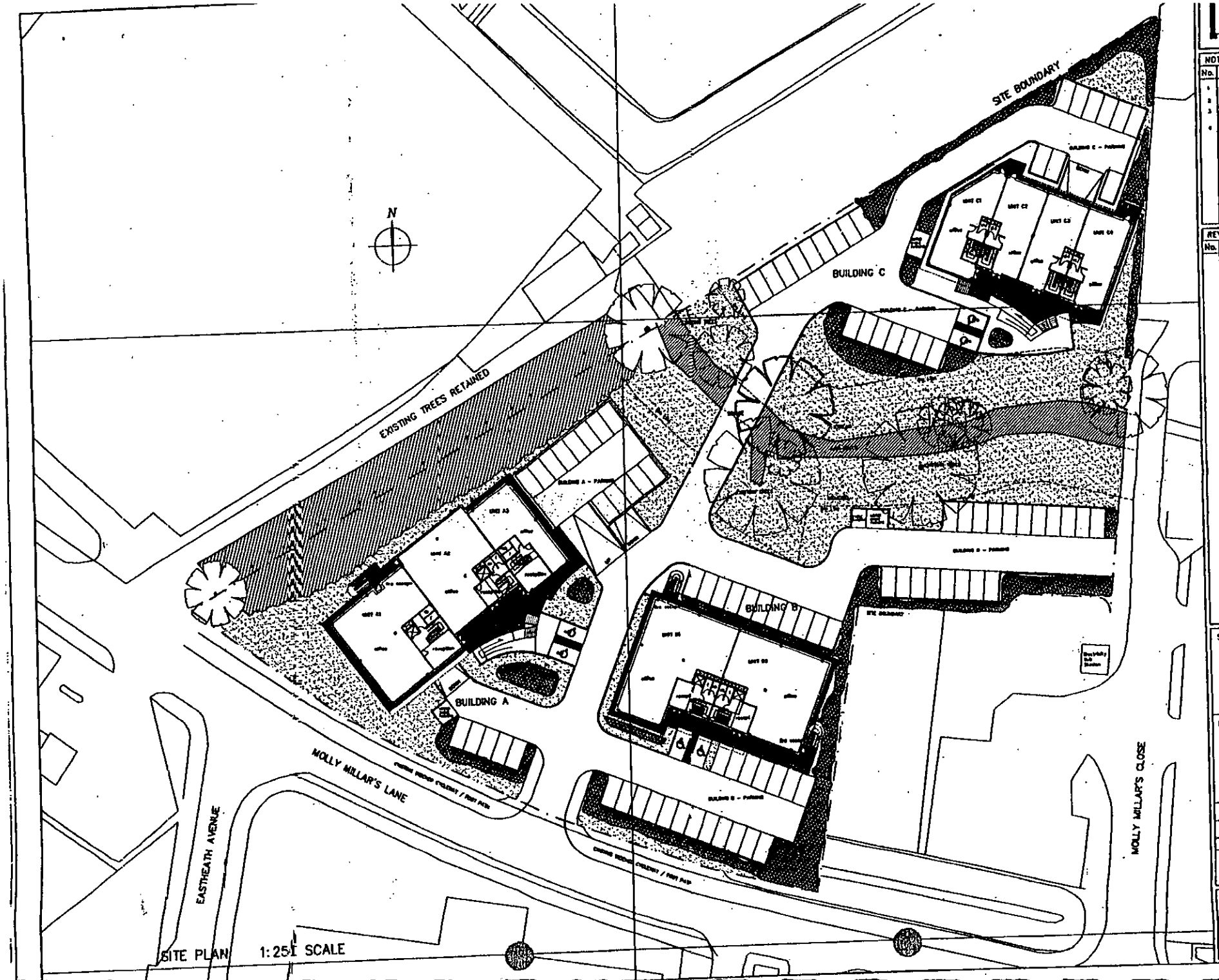

PDP DESIGN PARTNERSHIP

NOTES

No.	DESCRIPTION
1	no dimensions to be scaled from this drawing
2	all dimensions to be checked on site
3	where discrepancy occurs between specification and drawings the architect must be notified
4	COPYRIGHT the contents of this drawing must not be reproduced in whole or in part without the written permission of Project Design Partnership

REVISIONS

No.	DESCRIPTION	DATE	BY

SITE

MOLLY MILLAR'S LANE
WOKINGHAM

DRAWING

PROPOSED SITE LAYOUT

SCALE 1:250		DRAWN BY JOS	
DATE Nov 2002		CHECKED BY	
JOB No.		DRG No.	REV
3467	P	61	

PROJECT DESIGN PARTNERSH
Architects and Surveyors
RIVERBROOK STUDIOS
WOODCOTE SIDE EPSOM SURREY KT18 7
Fax 01372-745587 Tel 01372-7444

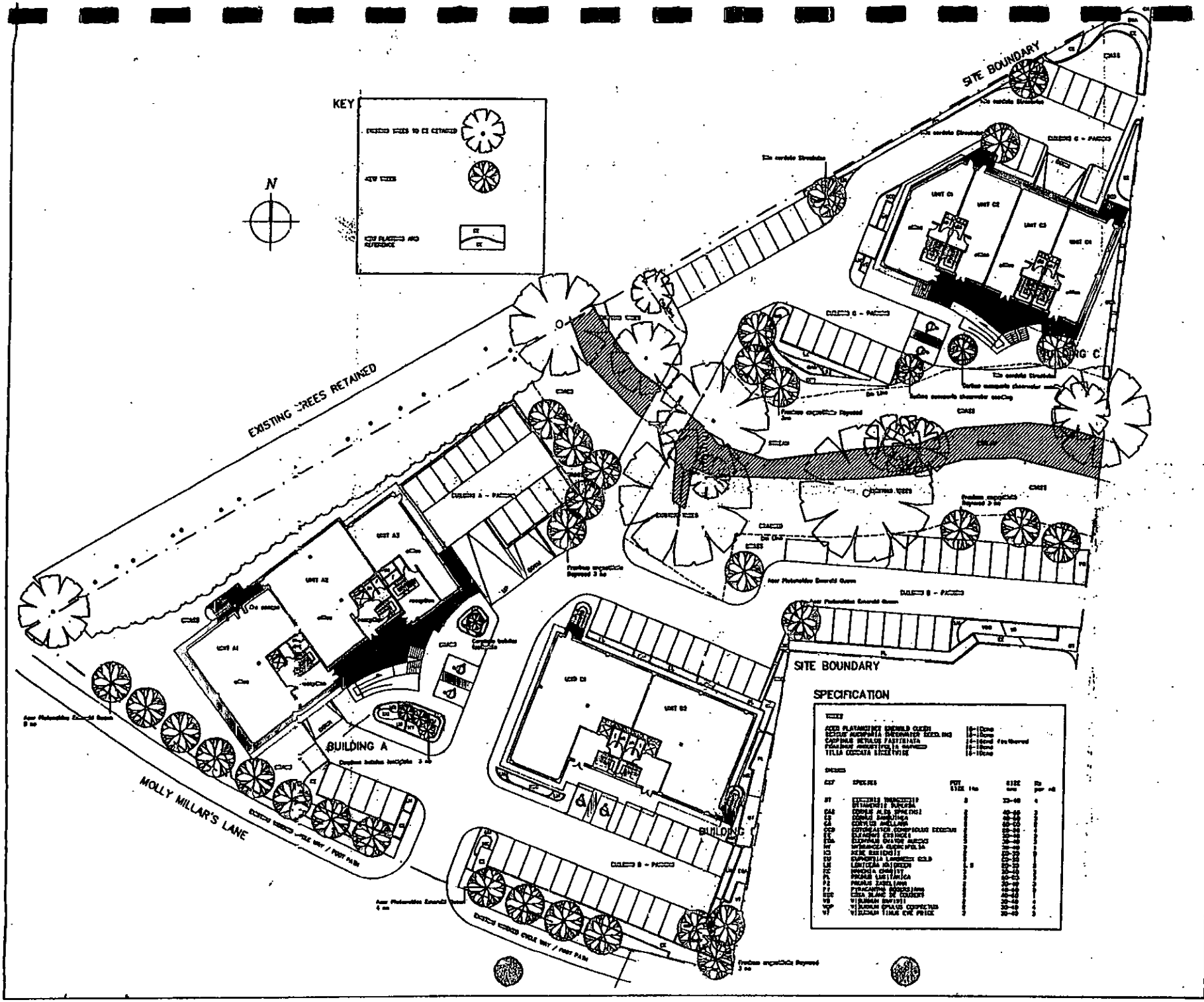

PDP DESIGN PARTNERSHIP

NOTES

No.	DESCRIPTION
1	No dimensions to be scaled from this drawing
2	All dimensions to be checked on site
3	Where discrepancy occurs between specification and drawings the smallest must be applied
4	COPYRIGHT The contents of this drawing may not be reproduced in whole or in part without the written permission of Project Design Partnership

REVISIONS

No.	DESCRIPTION	DATE	BY

100

09 MAY 2003 0126

SITE

MOLLY MILLAR'S LANE
WOKINGHAM

DRAWING

LANDSCAPING

SCALE 1:250		DRAWN BY JOS/SAS	
DATE November 2002		CHECKED BY	
JOB No.		DRG No.	REV
3467	P	63	

PROJECT DESIGN PARTNERSHIP
Architects and Surveyors
RYEBROOK STUDIOS
WOODCOTE SIDE EPSOM SURREY KT18 7HD
Fax 01372-745597 Tel 01372-744448

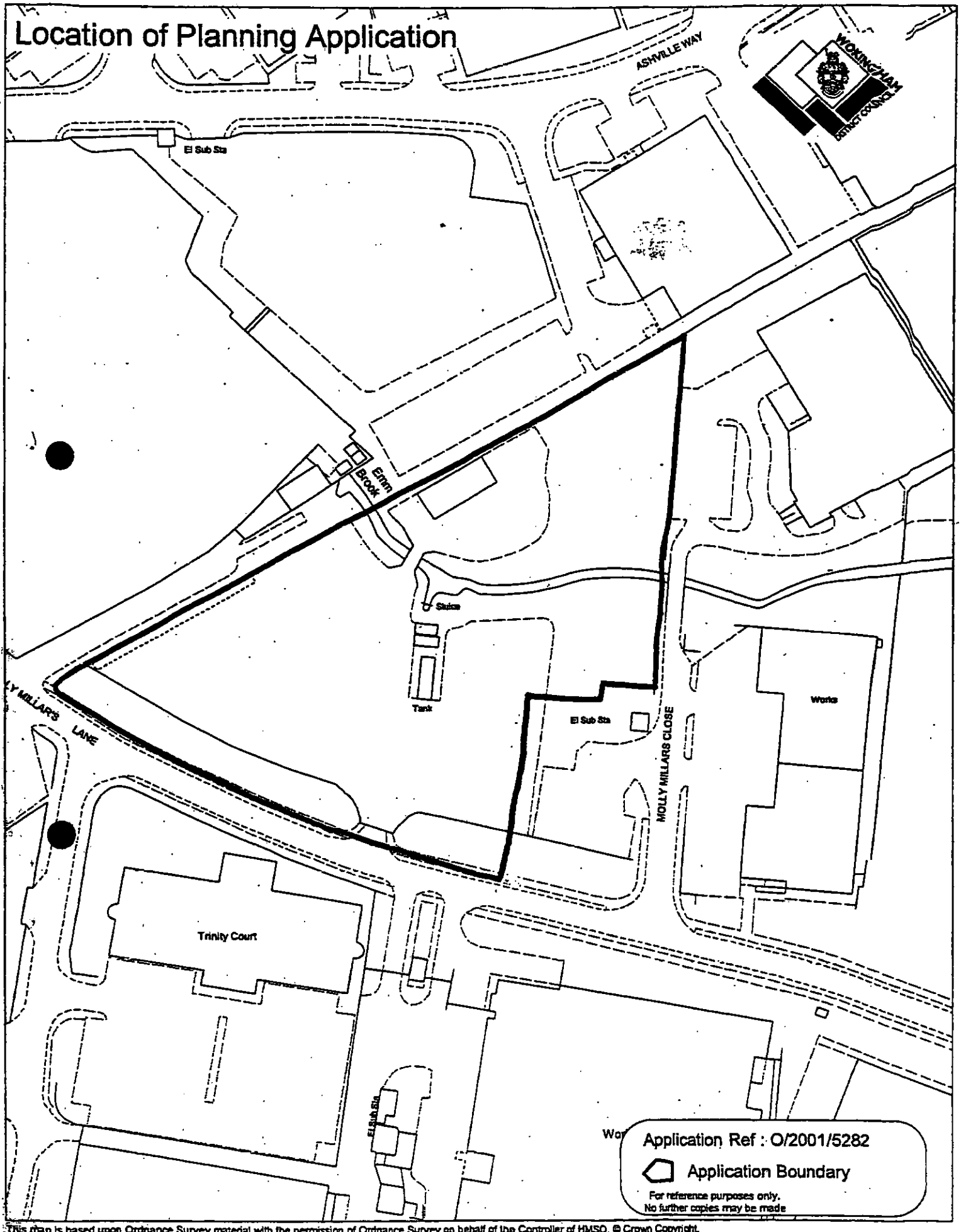

This map is based upon Ordnance Survey material with the permission of Ordnance Survey on behalf of the Controller of HMSO. © Crown Copyright.
Unauthorised reproduction infringes Crown Copyright and may lead to prosecution or civil proceedings.Wokingham District Council Licence LA086134

Development Control Section, Environmental Services, Wokingham District Council.

21 January 2002

Scale: 1 : 1250

N W E S

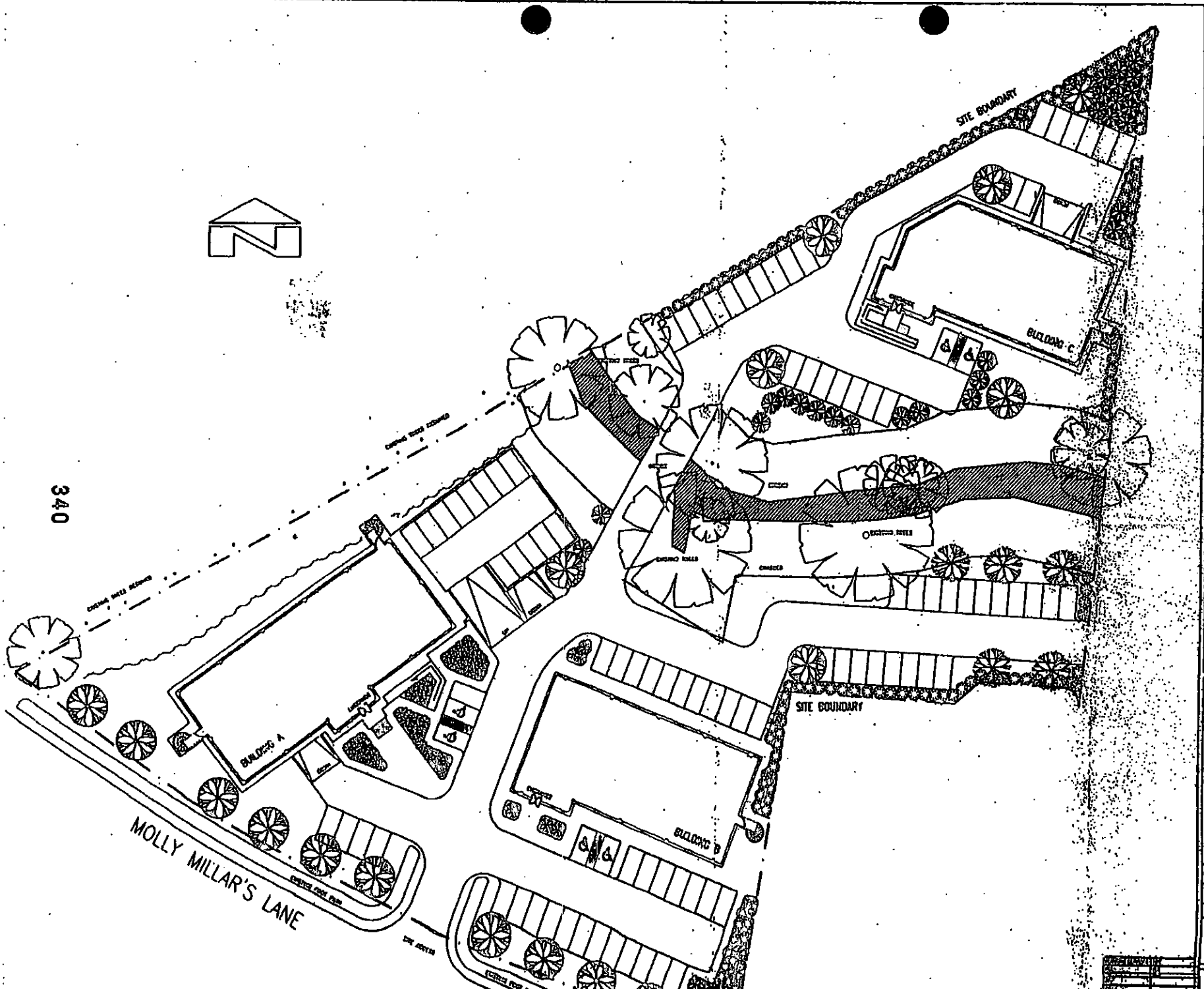

PDP PROJECT DESIGN PARTNERSHIP

NOTES

No.	DESCRIPTION
1	No dimensions to be scaled from this drawing
2	All dimensions to be checked on site
3	Where discrepancy occurs between specification and drawings the principal must be notified
4	COPYRIGHT: The contents of this drawing may not be reproduced in whole or in part without the written permission of Project Design Partnership

REVISIONS

No.	DESCRIPTION	DATE	BY
	REVISED PLAN		

222

SITE

MOLLY MILLARS LANE
WOKINGHAM

DRAWING

PROPOSED SITE LAYOUT

SCALE 1:250		DRAWN BY JOB	
DATE 24.07.2002		CHECKED BY	
JOB No.		DRG No.	REV
3467	P.	41	

PROJECT DESIGN PARTNERSHIP

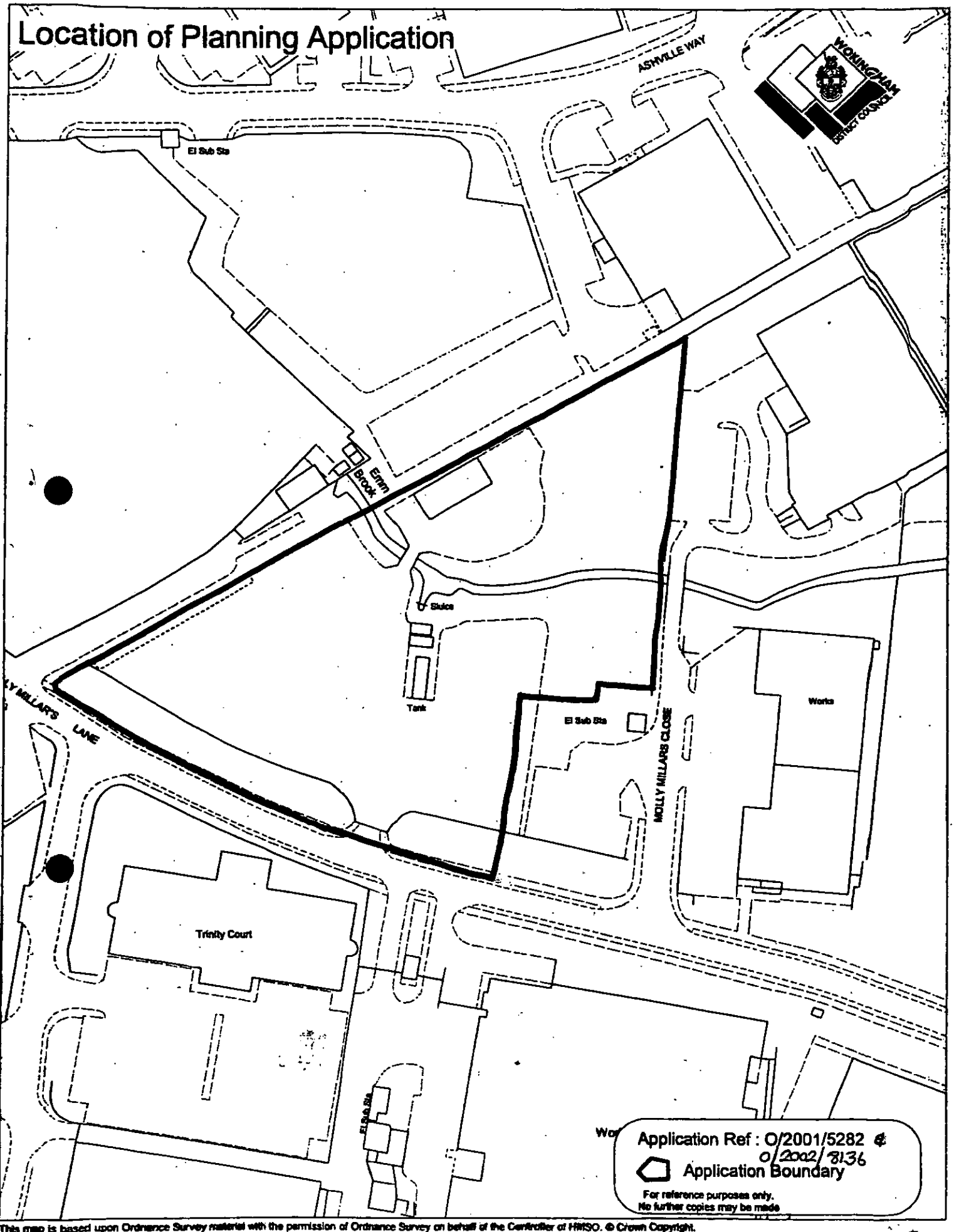

This map is based upon Ordnance Survey material with the permission of Ordnance Survey on behalf of the Controller of HMSO. © Crown Copyright.
Unauthorised reproduction infringes Crown Copyright and may lead to prosecution or civil proceedings.Wokingham District Council Licence LA086134

Development Control Section, Environmental Services, Wokingham District Council.

21 January 2002 Scale: 1 : 1250

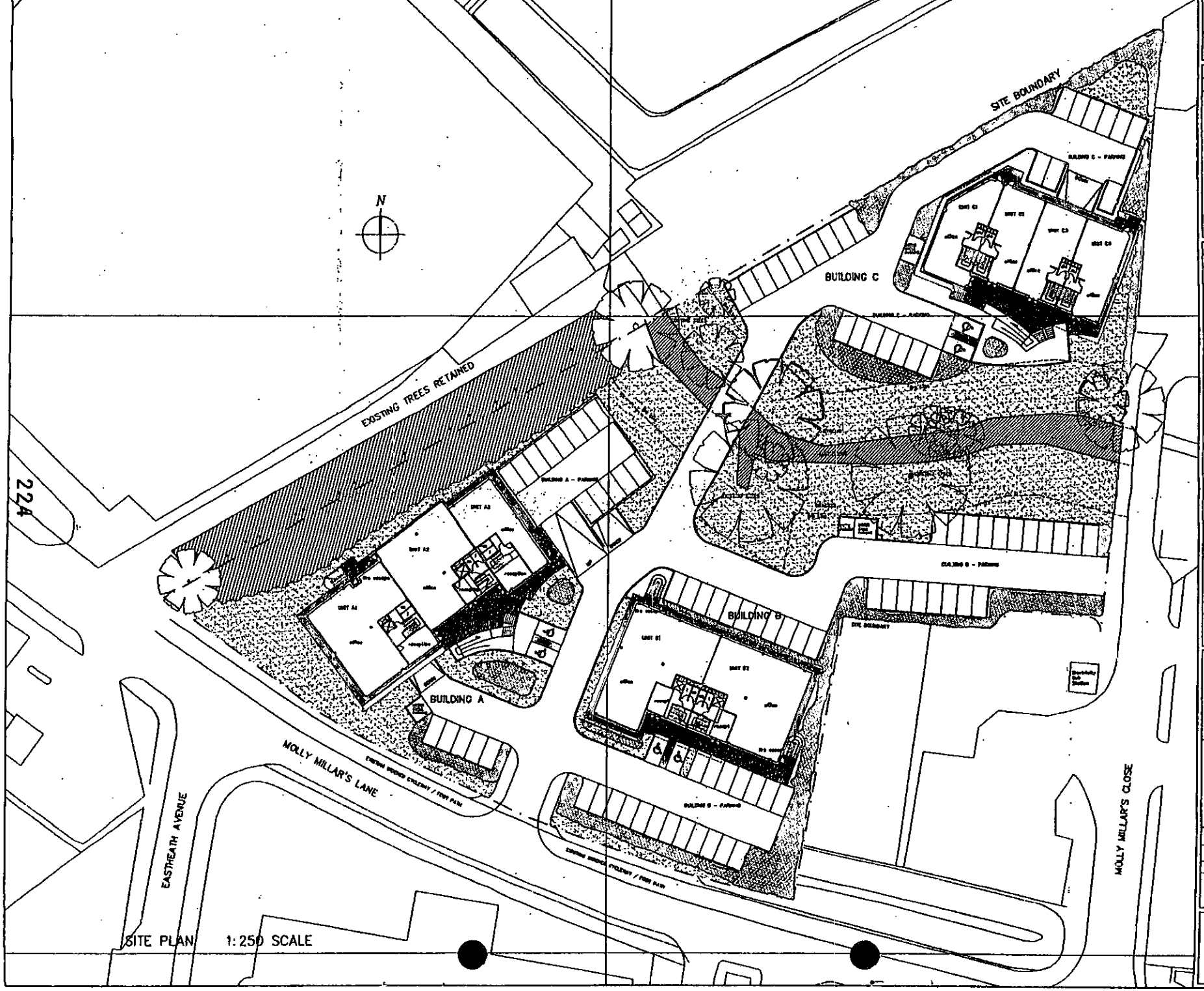

PDP
PROJECT DESIGN PARTNERSHIP

NOTES

No.	DESCRIPTION
1	No dimensions to be scaled from this drawing
2	All dimensions to be checked on site
3	Where discrepancy occurs between specification and drawings the architect must be notified
4	COPYRIGHT The contents of this drawing may not be reproduced in whole or in part without the written permission of Project Design Partnership

REVISIONS

No.	DESCRIPTION	DATE	BY

09 JUL 2003 0136

SITE

MOLLY MILLAR'S LANE
WOKINGHAM

DRAWING

PROPOSED SITE LAYOUT

SCALE 1:250		DRAWN BY JDS	
DATE Nov 2002		CHECKED BY	
JOB No.		DRG No.	REV
3467	P	61	

PROJECT DESIGN PARTNERSHIP
Architects and Surveyors
RYEBROOK STUDIOS
WOODCOTE SIDE EPSOM SURREY KT18 7HD
Fax 01372-745597 Tel 01372-744445

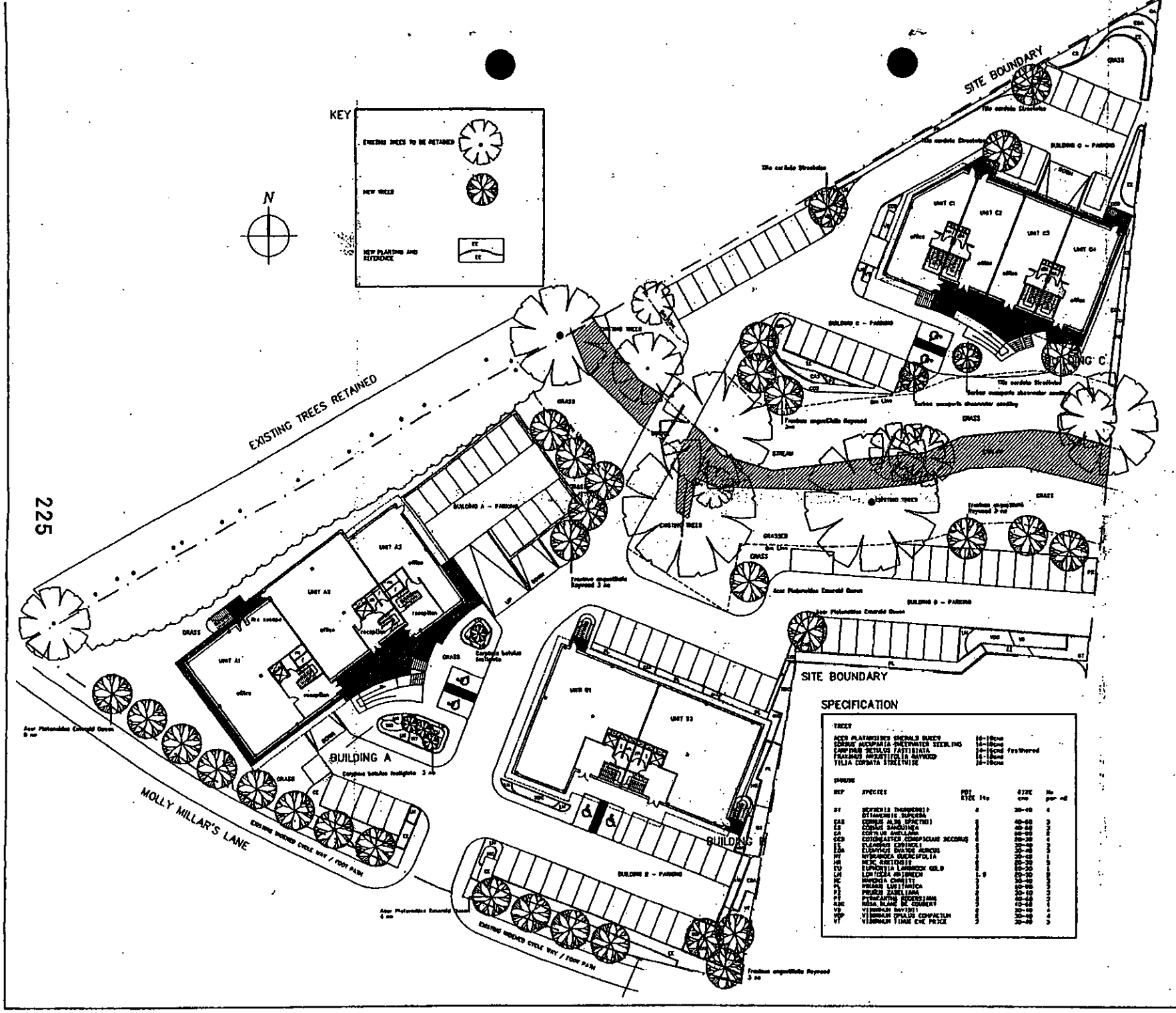

PDP PROJECT DESIGN PARTNERSHIP

NOTES

No.	DESCRIPTION
1	No dimensions to be scaled from this drawing
2	All dimensions to be checked on site
3	Where discrepancy occurs between specification and drawings the architect must be notified
4	COPYRIGHT The contents of this drawing may not be reproduced in whole or in part without the written permission of Project Design Partnership

REVISIONS

No.	DESCRIPTION	DATE	BY
		09 JAN 2003	BTE

SITE

MOLLY MILLAR'S LANE
WOKINGHAM

DRAWING

LANDSCAPING

SCALE 1:200		DRAWN BY JOS/SAS	
DATE November 2002		CHECKED BY	
JOB No.		DRG No.	REV
3467	P	63	

PROJECT DESIGN PARTNERSHIP
Architects and Surveyors
RYEBROOK STUDIOS
WOODCOTE SIDE EPSOM SURREY KT18 7HD
Fax 01372-745597 Tel 01372-744446

Prepared with / without the benefit of a survey.

Revisions	Date	By
A Conservatory and roof light added	17.4.02	LV



F



S

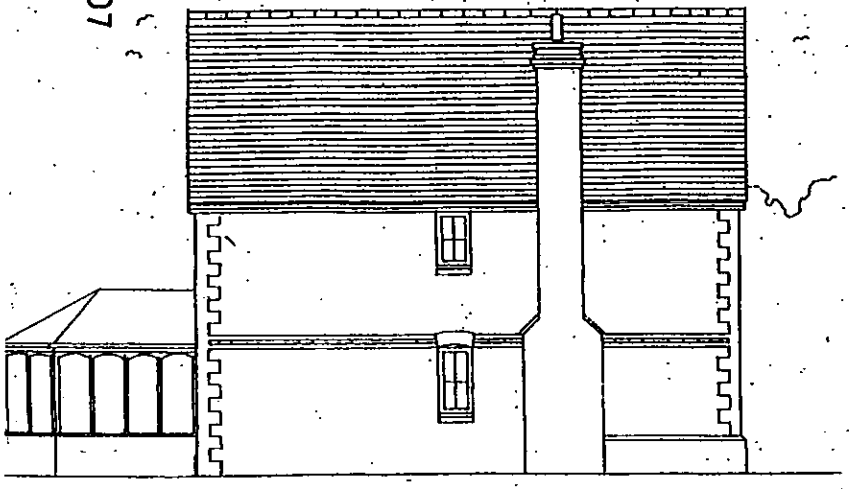

S



R

207

Project
BUTTS HILL ROAD WOODLEY

Drawing Title
HOUSE TYPE B ELEVATIONS

Date	Scale	Drawn by
01.02.00	1:100	TJ

Project No	Drawing No	Revision
2522	08	A

Barton Willmore
Architecture

Architects Master Planners Town Planners
Environmental Consultants Project Services

The Barton Willmore Partnership Reading Limited
Blanchard Farmhouse, Bourne Close,
Calcot, Reading, RG31 7BW.
Tel: 0118 943 0000 Fax: 0118 943 0004
e-mail: architects@reading.bartonwillmore.co.uk

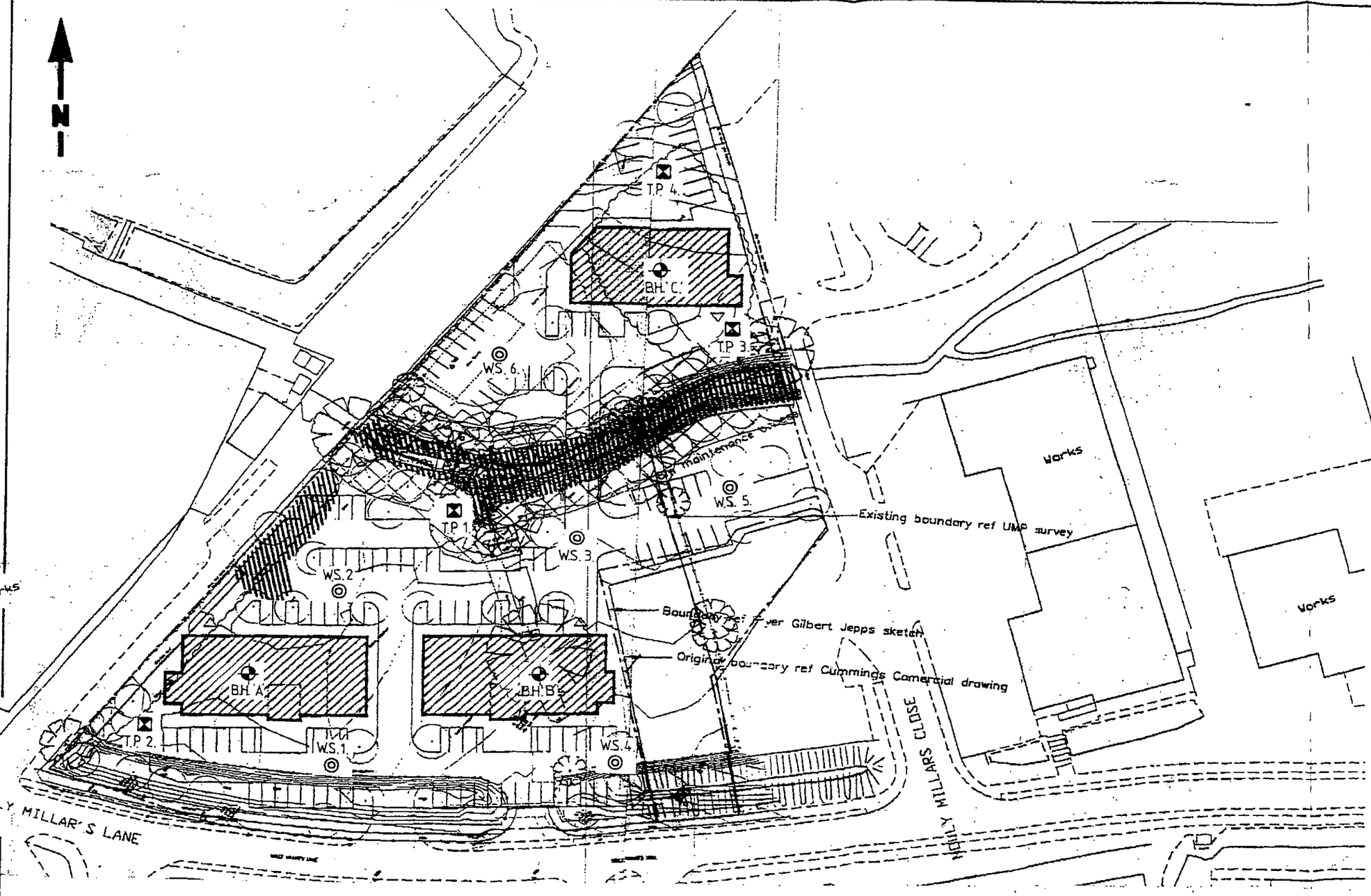

KEY:

- Borehole.
- Trial Pit.
- Window Sample.

REV.	DESCRIPTION	MADE	APPROVED	DATE

PROJECT

WOKINGHAM.

TITLE

Exploratory Hole Location Plan.

STRUCTURAL SOILS LTD
The Old School, Stillhouse Lane, Bedminster BS3 4EB.
Tel.(0117) 9471000. Fax(0117) 9471004.

Drawn	Checked	Approved
D. M. M.		

Scale	Date
= 1 : 500.	15 : 11 : 2001.

DRAWING No.	REVISION
10803.	

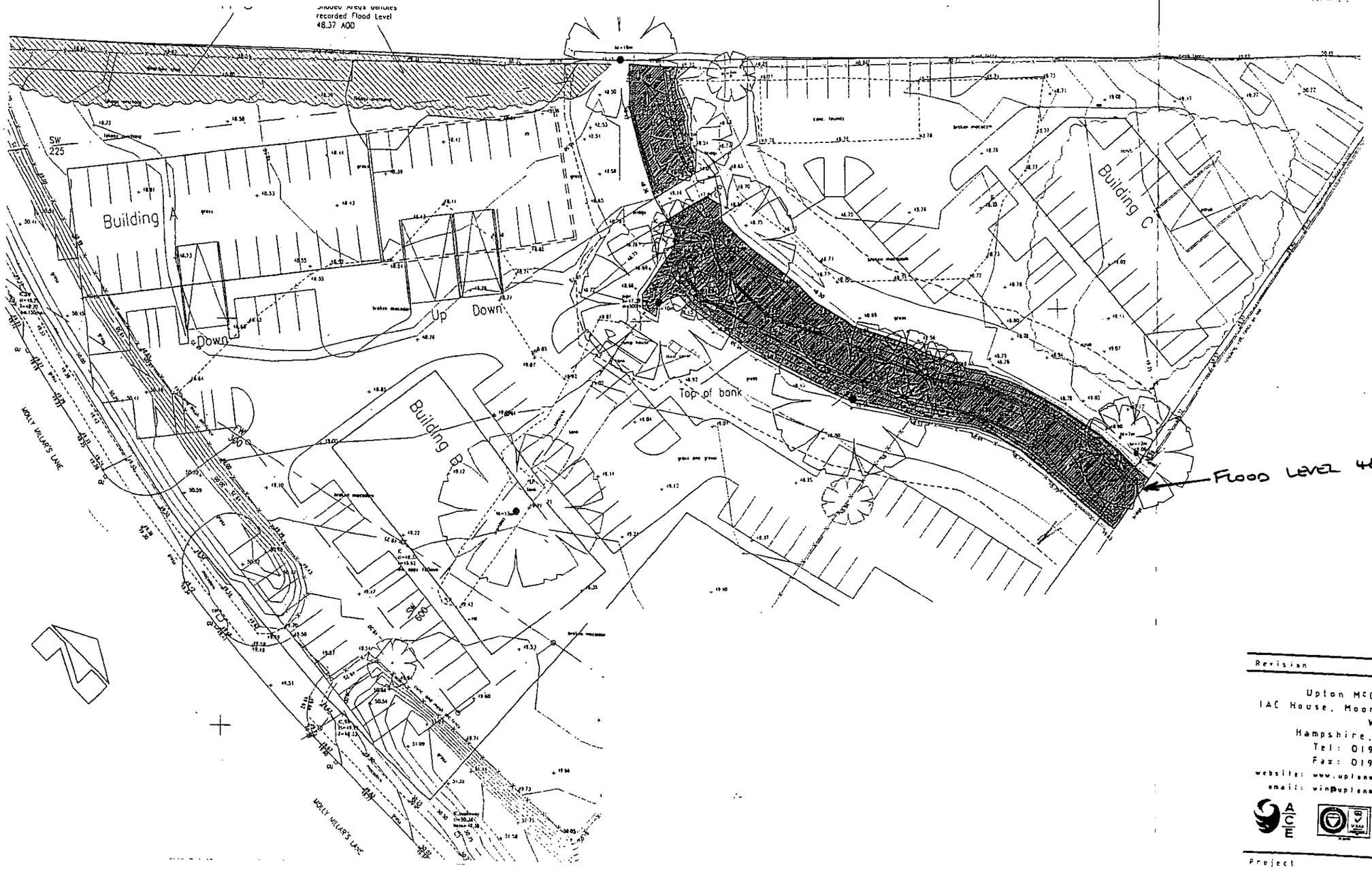

Revision | Self App | Date

Upton McGougan plc
IAC House, Moorside Road
Winchester
Hampshire. SO23 7RX
Tel: 01962 834400
Fax: 01962 834411
website: www.uptonmcgougan.com
email: win@uptonmcgougan.com

UPTON McGOUGAN
CONSULTING ENGINEERS

Project

MOLLY MILLARS LANE
WOKINGHAM

Drawing Title

PROPOSED SITE PLAN

Drawn	Date	Checked	Date
CBW	MAY 02		

Scale

Drawing Number | Rev

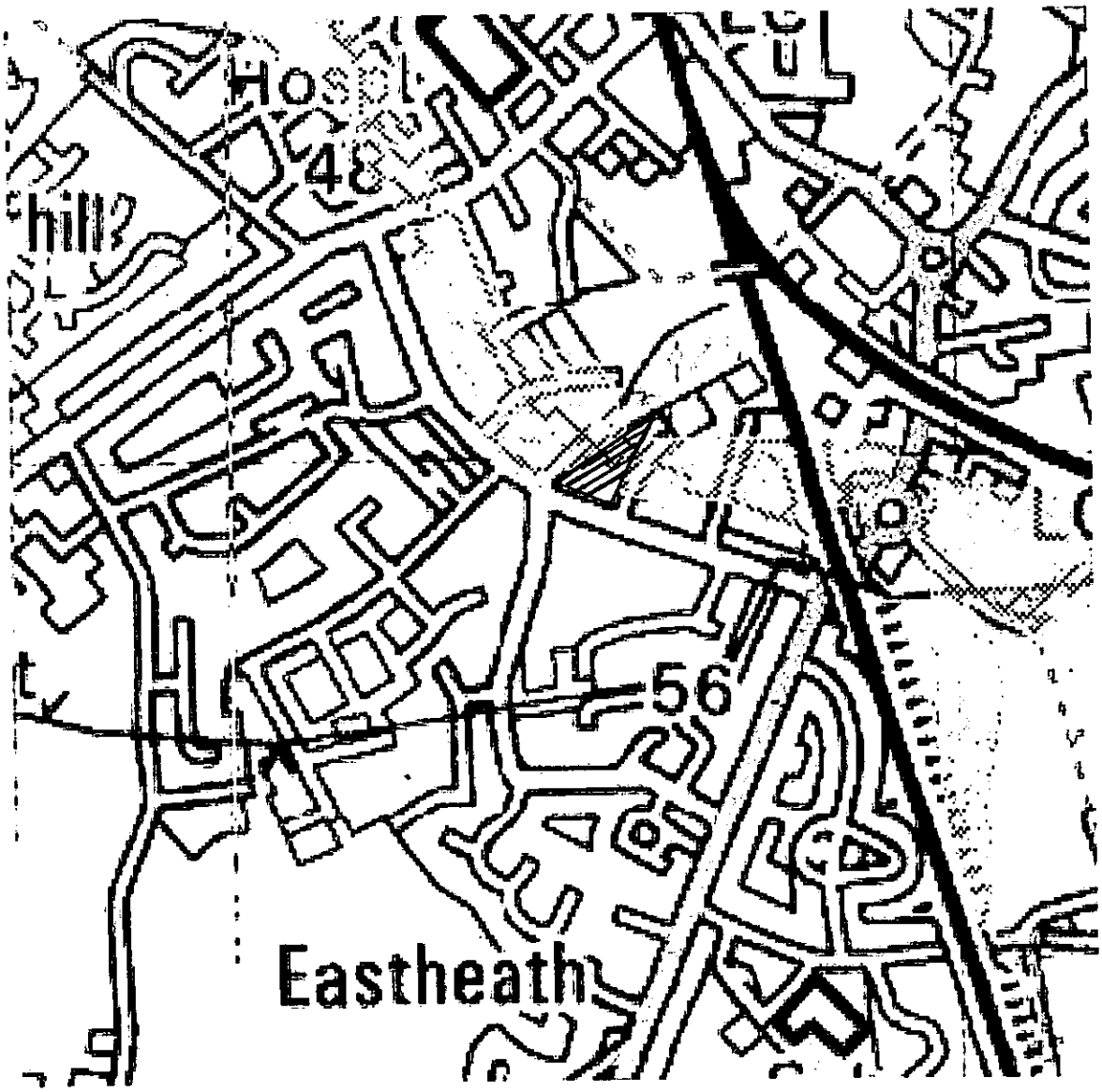

INDICATIVE FLOOD PLAIN MAP

(Source: Environment Agency)

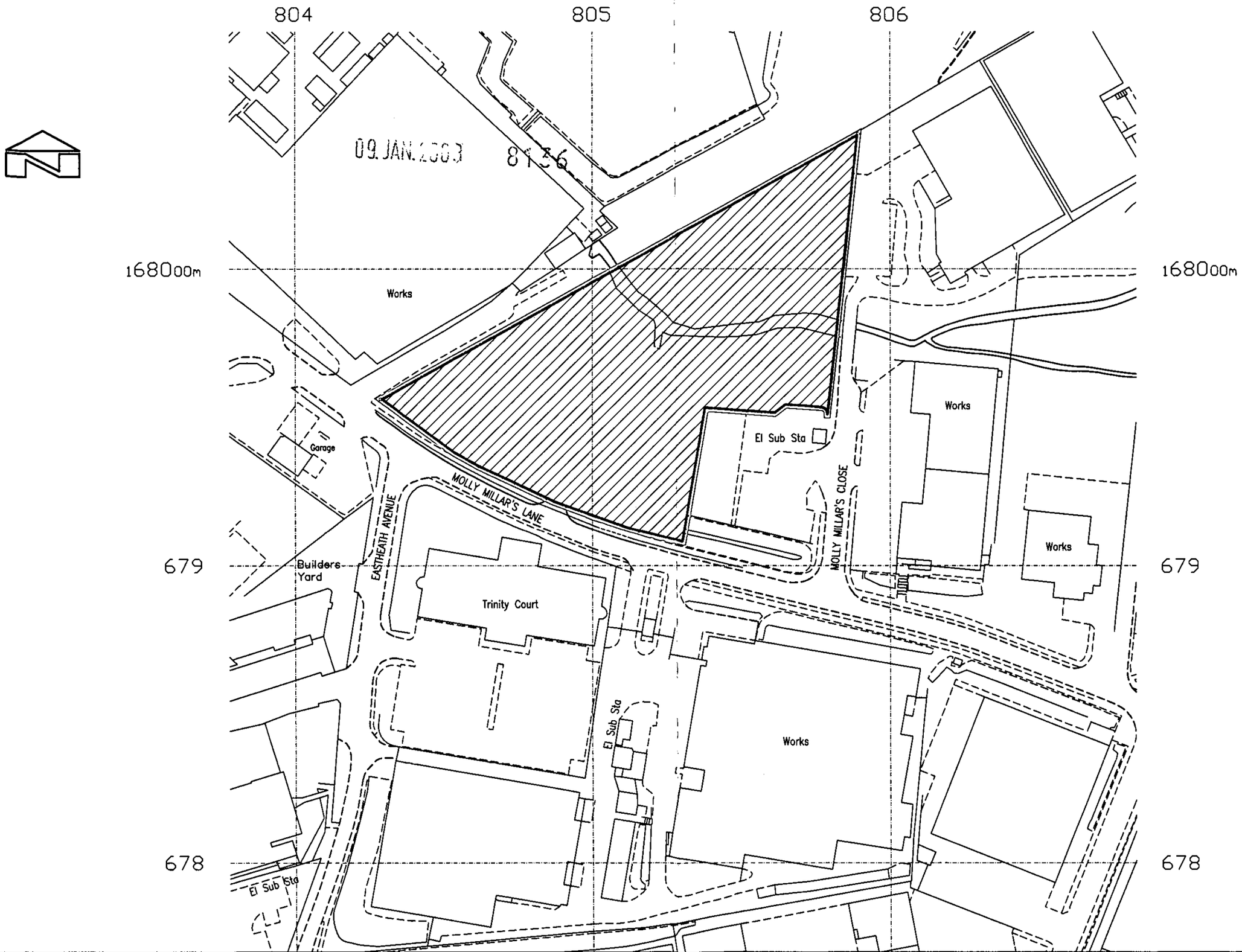

PROJECT DESIGN PARTNERSHIP Architects and Surveyors RYEBROOK STUDIOS WOODCOTE SIDE EPSOM SURREY KT18 7HD Fax 01372-745597 Tel 01372-744446	site MOLLY MILLAR'S LANE WOKINGHAM	scale 1:1250 @ A3	Job No.		Drawing	Rev.	PDP
	drawing LOCATION PLAN	date NOV 2002 drawn	3467	P	60		

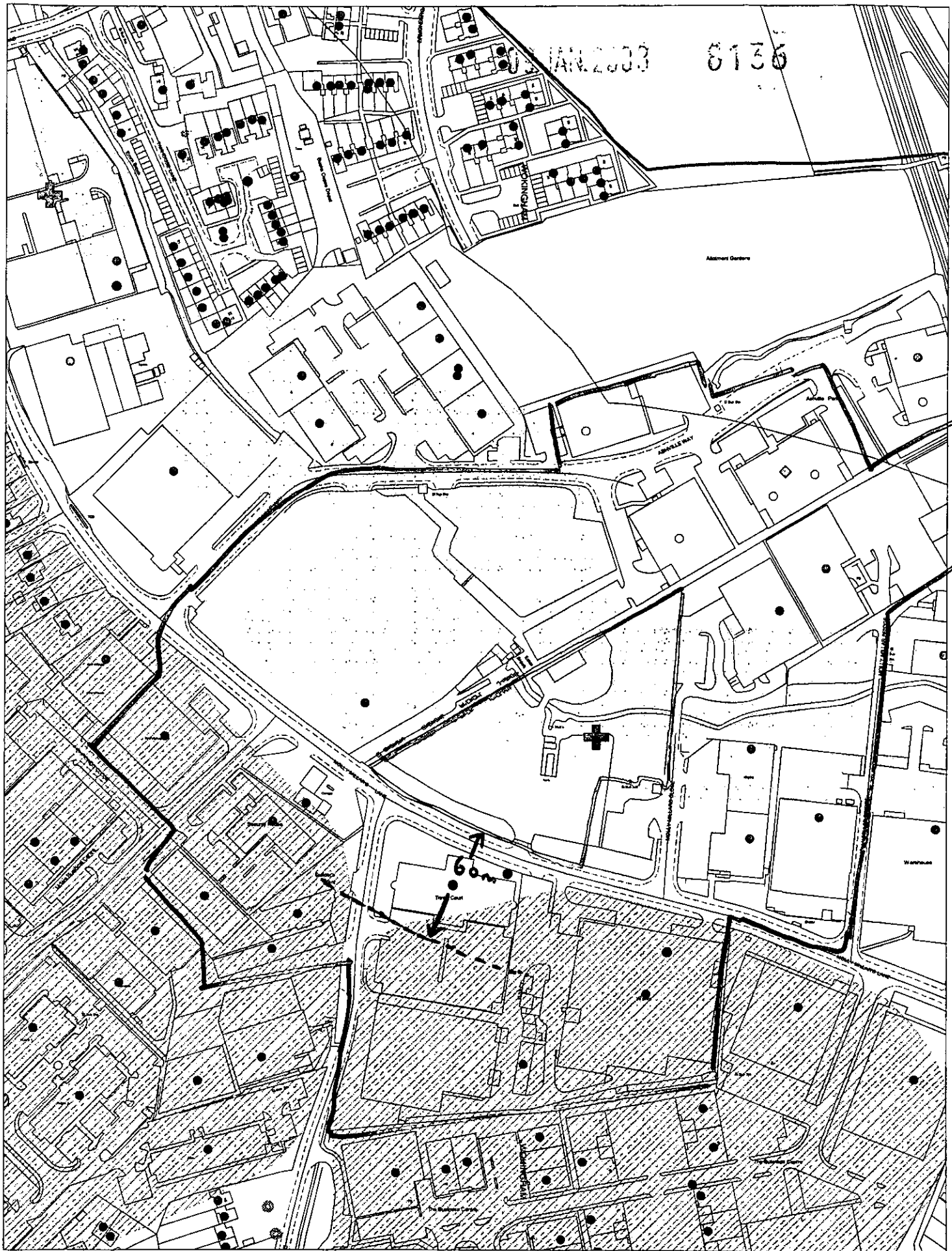

This map is based upon Ordnance Survey material with the permission of Ordnance Survey on behalf of the Controller of HMSO. © Crown Copyright.
Unauthorised reproduction infringes Crown Copyright and may lead to prosecution or civil proceedings.Wokingham District Council Licence LA086134

Development Control,Wokingham District Council.
10 December 2002

Scale: 1 : 2500

N
W E
S

Neighbours as for /5282 (60m)

09.JAN.2003 8136

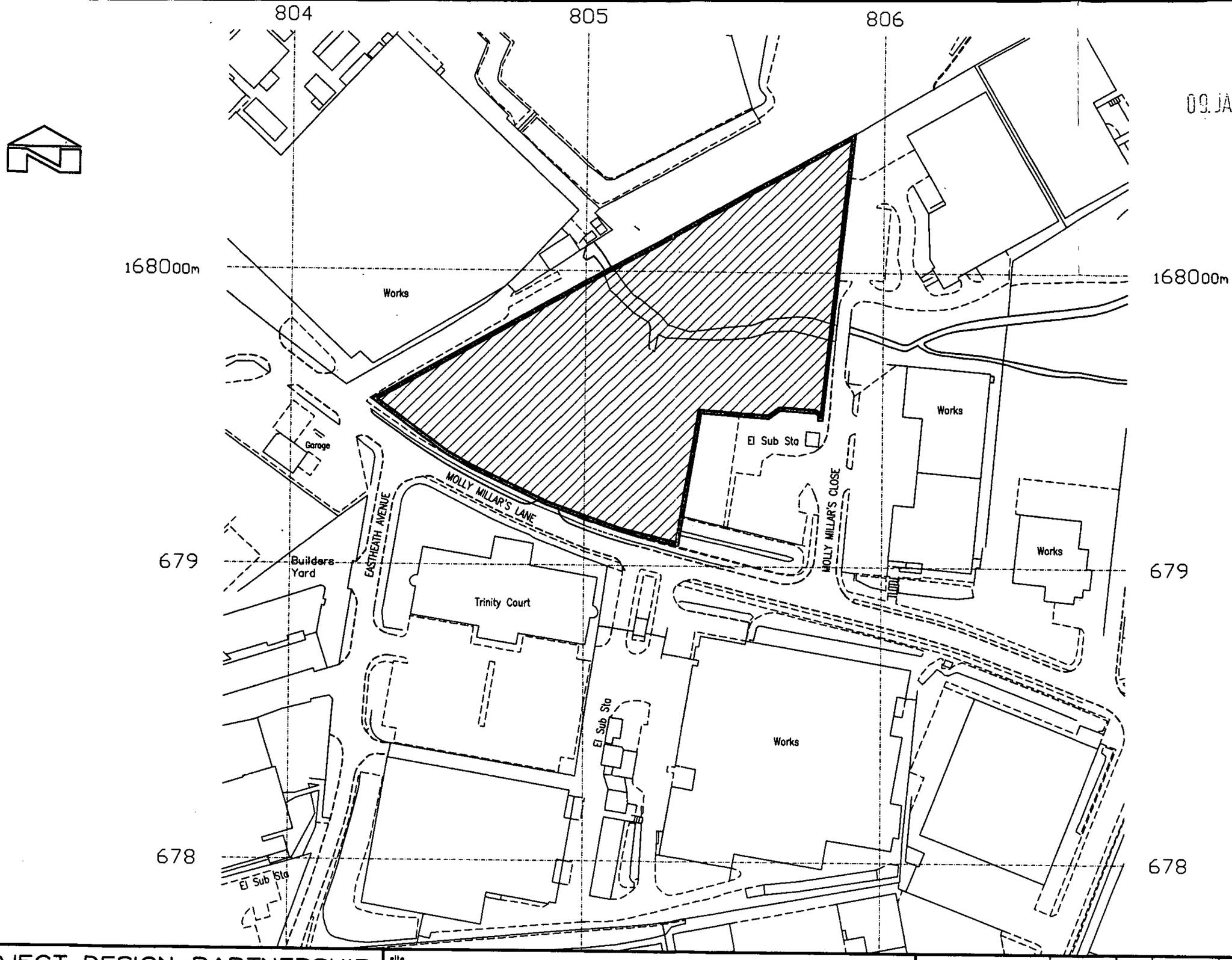

PROJECT DESIGN PARTNERSHIP Architects and Surveyors RYEBROOK STUDIOS WOODCOTE SIDE EPSOM SURREY KT18 7HD Fax 01372-745597 Tel 01372-744446	site MOLLY MILLAR'S LANE WOKINGHAM	scale 1:1250 @ A3	Job No.		Drawing	Rev.	PDP
	drawing LOCATION PLAN	date NOV 2002 drawn	3467	P	60		

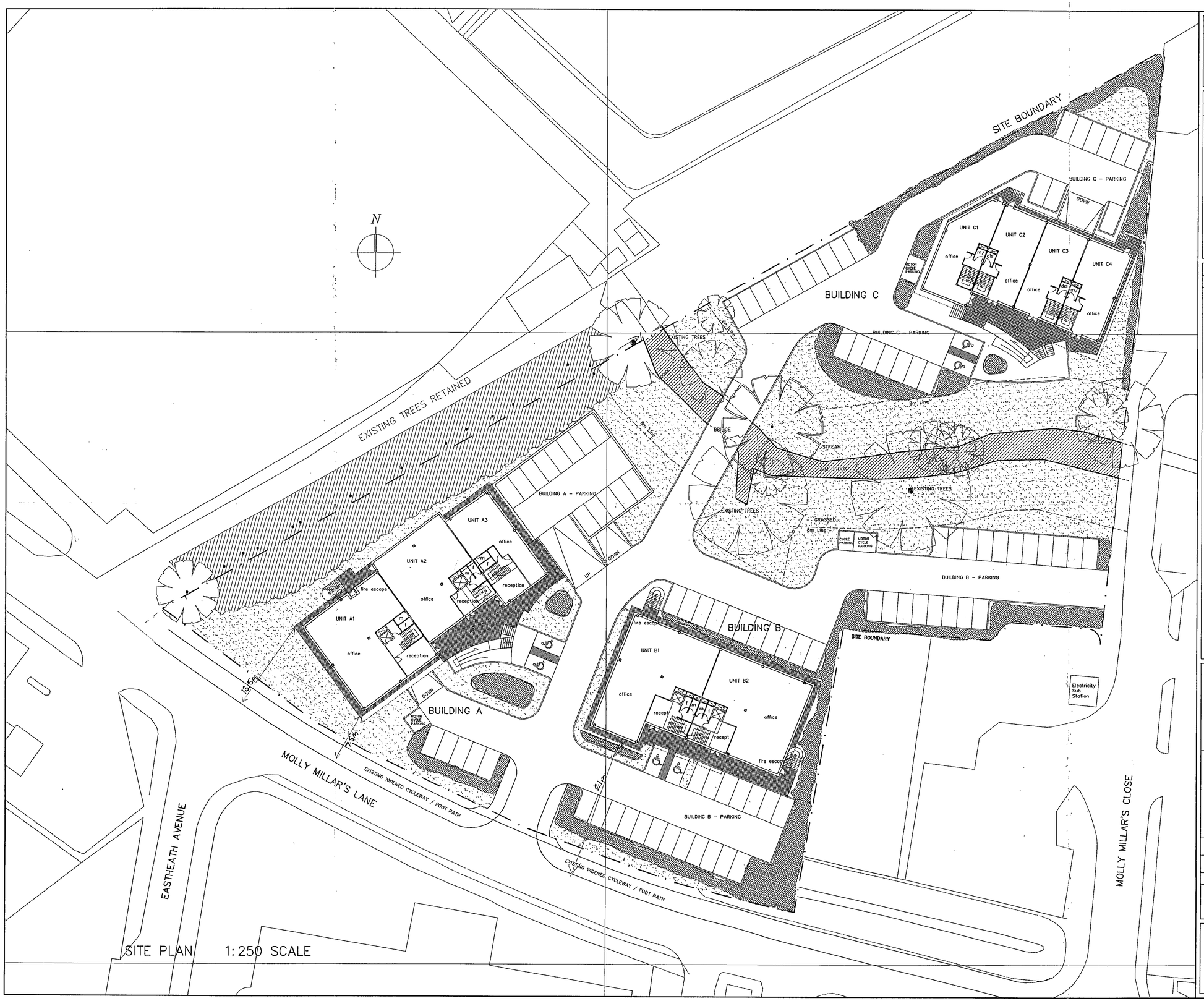

SITE PLAN 1:250 SCALE

PDP PROJECT DESIGN PARTNERSHIP

NOTES

No.	DESCRIPTION
1	No dimensions to be scaled from this drawing
2	All dimensions to be checked on site
3	Where discrepancy occurs between specification and drawings the architect must be notified
4	COPYRIGHT The contents of this drawing may not be reproduced in whole or in part without the written permission of Project Design Partnership

REVISIONS

No.	DESCRIPTION	DATE	BY

09 JAN 2003 0136

SITE

MOLLY MILLAR'S LANE
WOKINGHAM

REFUSED

DRAWING

PROPOSED SITE LAYOUT

SCALE 1:250		DRAWN BY JOS	
DATE Nov 2002		CHECKED BY	
JOB No.		DRG No.	REV
3467	P	61	

PROJECT DESIGN PARTNERSHIP
Architects and Surveyors
RYEBROOK STUDIOS
WOODCOTE SIDE EPSOM SURREY KT18 7HR
Fax 01372-745597 Tel 01372-7444

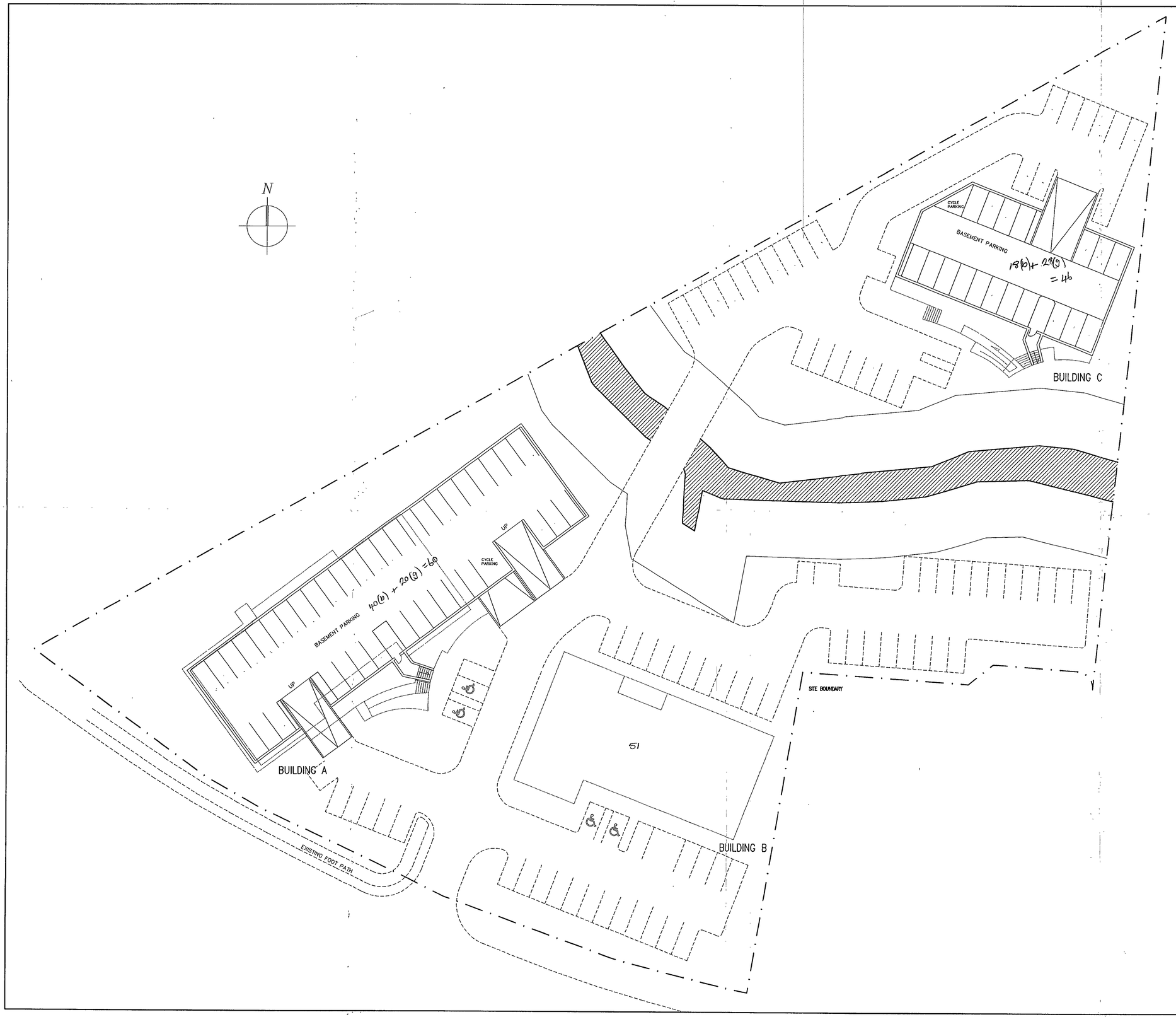

PDP

PROJECT DESIGN PARTNERSHIP

NOTES

No.	DESCRIPTION
1	No dimensions to be scaled from this drawing
2	All dimensions to be checked on site
3	Where discrepancy occurs between specification and drawings the architect must be notified
4	COPYRIGHT The contents of this drawing may not be reproduced in whole or in part without the written permission of Project Design Partnership

REVISIONS

No.	DESCRIPTION	DATE	BY

09 JAN 2003 8136

SITE

MOLLY MILLAR'S LANE
WOKINGHAM

REFUSED

DRAWING

PROPOSED SITE LAYOUT
LOWER GROUND

SCALE 1:250		DRAWN BY JOS	
DATE November 2002		CHECKED BY	
JOB No.		DRG No.	REV
3467	P	62	

PROJECT DESIGN PARTNERSHIP
Architects and Surveyors
RYEBROOK STUDIOS
WOODCOTE SIDE EPSOM SURREY KT18 7HD
Fax 01372-745597 Tel 01372-744446

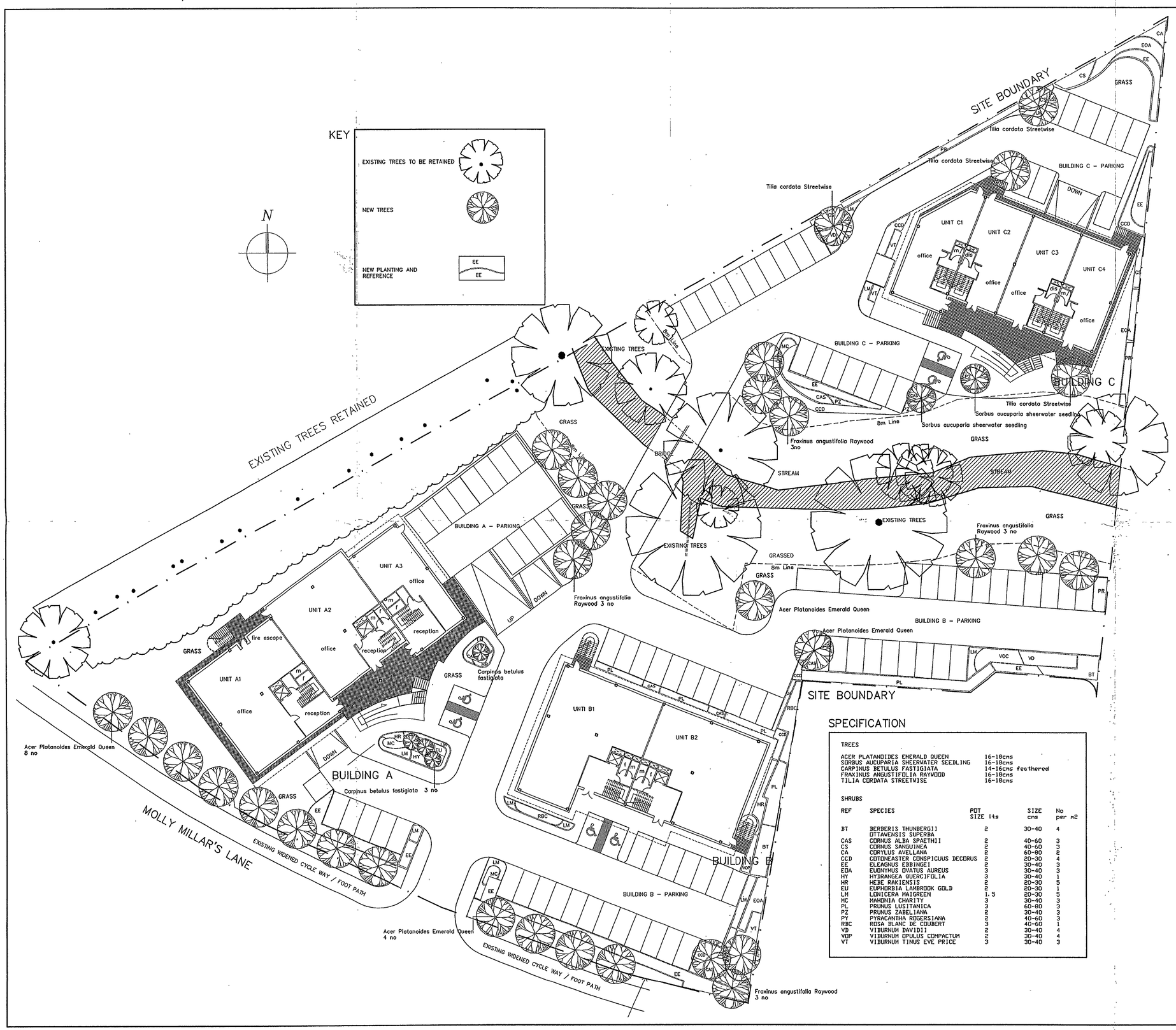

SPECIFICATION

TREES

ACER PLATANDIDES EMERALD QUEEN	16-18cns
SORBUS AUCUPARIA SHEERVATER SEEDLING	16-18cns
CARPINUS BETULUS FASTIGIATA	14-16cns feathered
FRAXINUS ANGUSTIFOLIA RAYWOOD	16-18cns
TILIA CORDATA STREETWISE	16-18cns

SHRUBS

REF	SPECIES	POT SIZE lts	SIZE cms	No per m2
BT	BERBERIS THUNBERGII DTAWENSIS SUPERBA	2	30-40	4
CAS	CORNUS ALBA SPAETHII	2	40-60	3
CS	CORNUS SANGUINEA	2	40-60	3
CA	CORYLUS AVELLANA	2	60-80	2
CCD	COTONEASTER CONSPICUUS DECORUS	2	20-30	4
EE	ELEAGNUS EBBINGEI	2	30-40	3
EOA	EUONYMUS OVATUS AUREUS	3	30-40	3
HY	HYDRANGEA QUERCIFOLIA	3	30-40	1
HR	HEBE RAKIENSIS	2	20-30	5
EU	EUPHORBIA LAMBROOK GOLD	2	20-30	1
LM	LONICERA MAIGREEN	1.5	20-30	5
MC	MAHONIA CHARITY	3	30-40	3
PL	PRUNUS LUSITANICA	3	60-80	3
PZ	PRUNUS ZABELIANA	2	30-40	3
PY	PYRACANTHA ROGERSIANA	2	40-60	3
RBC	ROSA BLANC DE COUBERT	3	40-60	1
VD	VIBURNUM DAVIDII	2	30-40	4
VDP	VIBURNUM OPULUS COMPACTUM	2	30-40	4
VT	VIBURNUM TINUS EVE PRICE	3	30-40	3

PDP

PROJECT DESIGN PARTNERSHIP

NOTES

No.	DESCRIPTION
1	No dimensions to be scaled from this drawing
2	All dimensions to be checked on site
3	Where discrepancy occurs between specification and drawings the architect must be notified
4	COPYRIGHT The contents of this drawing may not be reproduced in whole or in part without the written permission of Project Design Partnership

REVISIONS

No.	DESCRIPTION	DATE	BY

09 JAN 2003 8136

SITE

MOLLY MILLAR'S LANE
WOKINGHAM

REFUSED

DRAWING

LANDSCAPING

SCALE 1:250		DRAWN BY JOS/SAS	
DATE November 2002		CHECKED BY	
JOB No.		DRG No.	REV
3467	P	63	

PROJECT DESIGN PARTNERSHIP
Architects and Surveyors
RYEBROOK STUDIOS
WOODCOTE SIDE EPSOM SURREY KT18 7HD
Fax 01372-745597 Tel 01372-744446

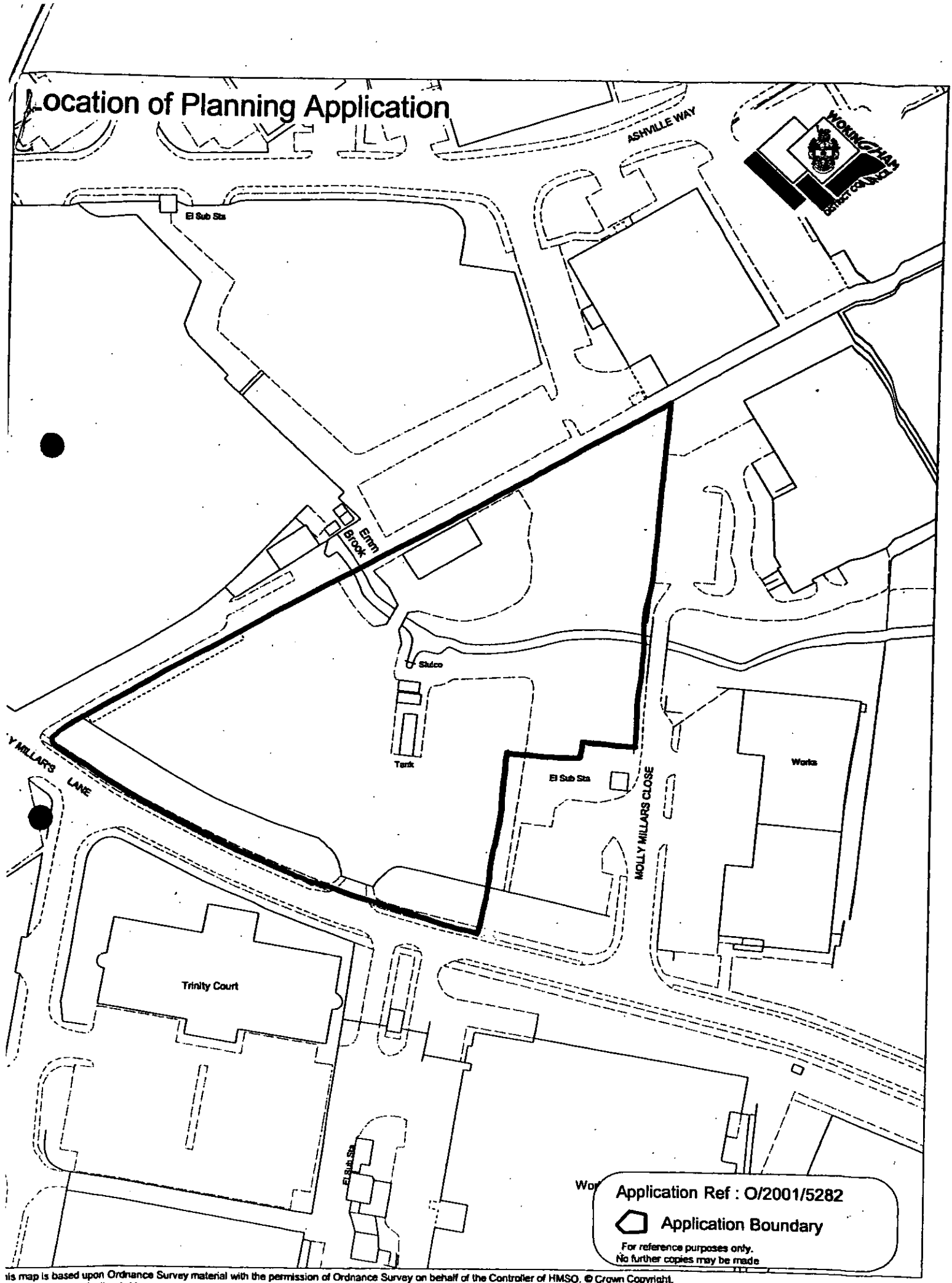

his map is based upon Ordnance Survey material with the permission of Ordnance Survey on behalf of the Controller of HMSO. © Crown Copyright.
nauthorised reproduction infringes Crown Copyright and may lead to prosecution or civil proceedings.Wokingham District Council Licence LA086134

Development Control Section, Environmental Services, Wokingham District Council.

21 January 2002

Scale: 1 : 1250

N W E S

Location of Planning Application

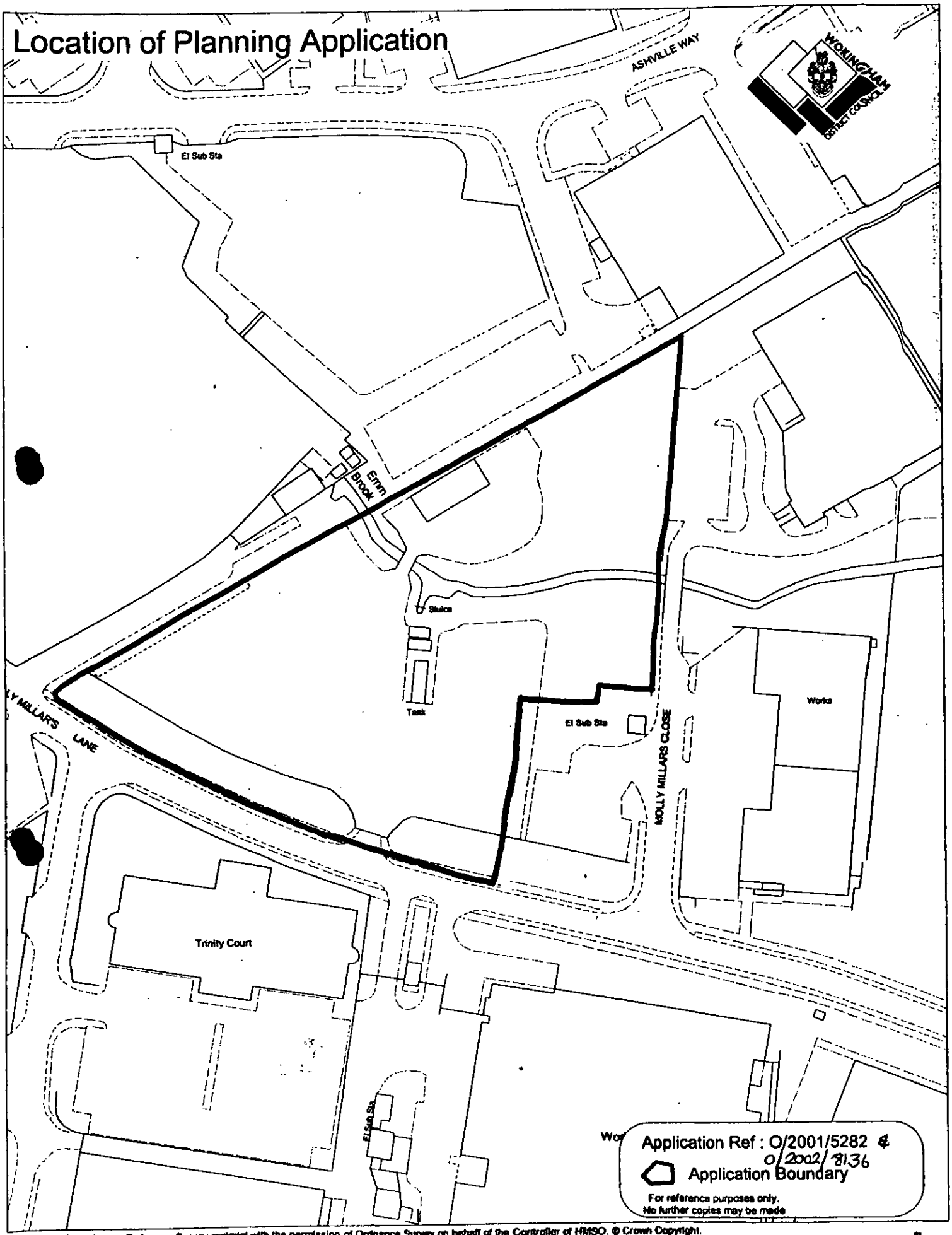

This map is based upon Ordnance Survey material with the permission of Ordnance Survey on behalf of the Controller of HMSO. © Crown Copyright.
Unauthorised reproduction infringes Crown Copyright and may lead to prosecution or civil proceedings.Wokingham District Council Licence LA086134

Development Control Section, Environmental Services, Wokingham District Council.

21 January 2002

Scale: 1 : 1250

N
W E
S



PDP PROJECT DESIGN PARTNERSHIP

NOTES

No.	DESCRIPTION
1	No dimensions to be scaled from this drawing
2	All dimensions to be checked on site
3	Where discrepancy occurs between specification and drawings the architect must be notified
4	COPYRIGHT The contents of this drawing may not be reproduced in whole or in part without the written permission of Project Design Partnership

REVISIONS

No.	DESCRIPTION	DATE	BY

09 JAN 2003 0136

SITE

MOLLY MILLAR'S LANE
WOKINGHAM

DRAWING

PROPOSED SITE LAYOUT

SCALE 1:250		DRAWN BY JOS	
DATE Nov 2002		CHECKED BY	
JOB No.		DRG No.	REV
3467	P	61	

PROJECT DESIGN PARTNERSHIP
Architects and Surveyors
RYEBROOK STUDIOS
WOODCOTE SIDE EPSOM SURREY KT18 7HD
Fax 01372-745597 Tel 01372-744446

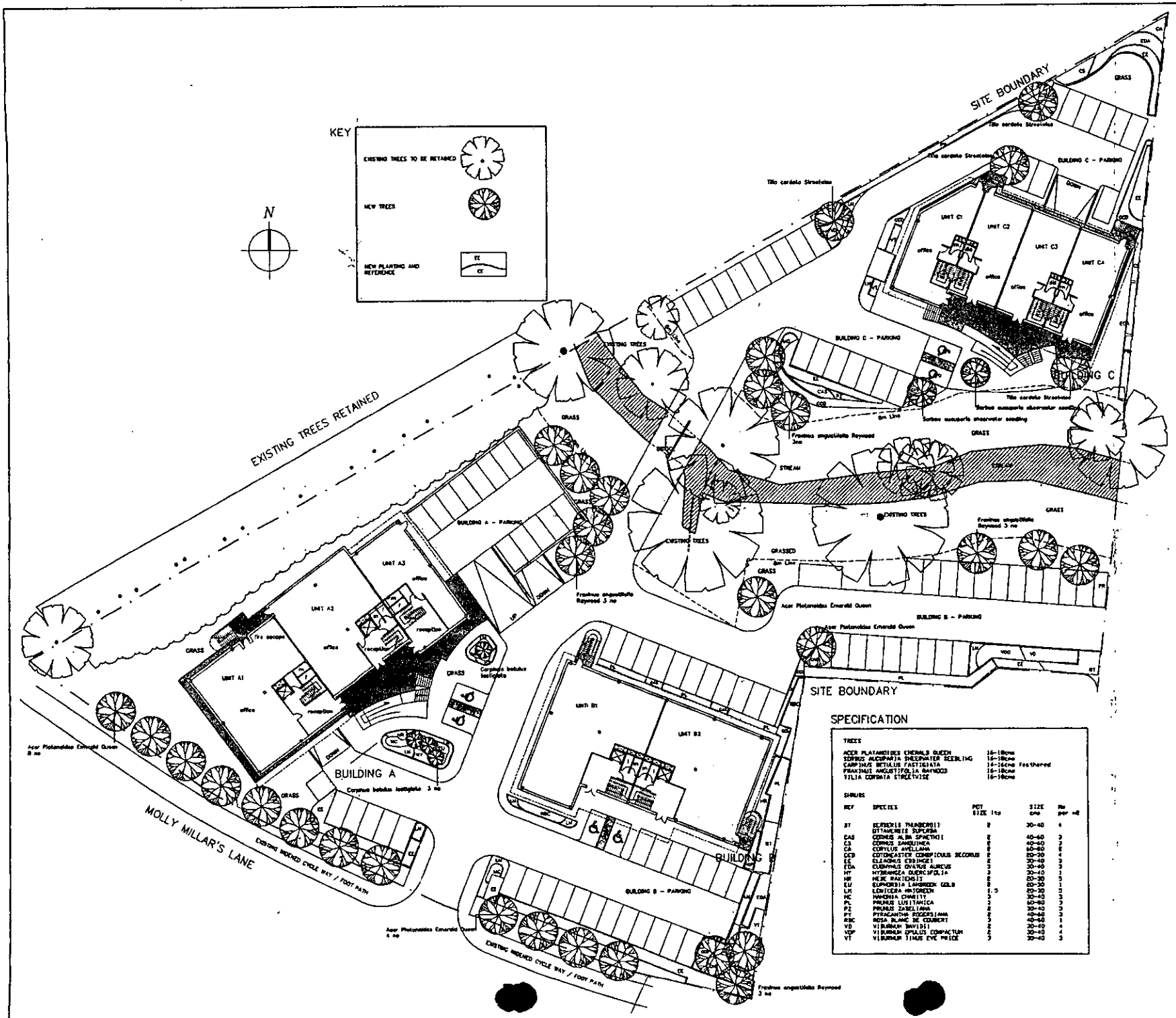

SPECIFICATION

TREES

ACER PLATANOIDES EMERALD QUEEN	16-18cms
SORBUS AUCUPARIA SHEERWATER SEEDLING	16-18cms
CARPINUS BETULUS FASTIGIATA	14-16cms Feathered
FRAXINUS ANGUSTIFOLIA RAYWOOD	16-18cms
TILIA CORDATA STREETWISE	16-18cms

SHRUBS

REF	SPECIES	POT SIZE lts	SIZE cms	No per m2
BT	BERBERIS THUNBERGII OTTAWERSIS SUPERBA	2	30-40	4
CAS	CORNUS ALBA SPAETHII	2	40-60	3
CS	CORNUS SANGUINEA	2	40-60	3
CA	CORYLUS AVELLANA	2	60-80	2
CCD	COTONEASTER CONSPICUUS SECORUS	2	20-30	4
EE	ELEAGNUS EBBINGEI	2	30-40	3
EDA	EUONYMUS OVATUS AUREUS	3	30-40	3
HY	HYDRANGEA QUERCIFOLIA	3	30-40	1
HR	HEBE RAKIENSIS	2	20-30	5
EU	EUPHORBIA LAMBROOK GOLD	2	20-30	1
LM	LONICERA MAIGREEN	1.5	20-30	5
MC	MAHONIA CHARITY	3	30-40	3
PL	PRUNUS LUSITANICA	3	60-80	3
PZ	PRUNUS ZABELIANA	2	30-40	3
PY	PYRACANTHA ROGERSIANA	2	40-60	3
RBC	ROSA BLANC DE COUBERT	3	40-60	1
VD	VIBURNUM DAVIDII	2	30-40	4
VOP	VIBURNUM OPULUS COMPACTUM	2	30-40	4
VT	VIBURNUM TINUS EVE PRICE	3	30-40	3

PDP PROJECT DESIGN PARTNERSHIP

NOTES

No.	DESCRIPTION
1	No dimensions to be scaled from this drawing
2	All dimensions to be checked on site
3	Where discrepancy occurs between specification and drawings the architect must be notified
4	COPYRIGHT The contents of this drawing may not be reproduced in whole or in part without the written permission of Project Design Partnership

REVISIONS

No.	DESCRIPTION	DATE	BY
		09 JAN 2003	8136

SITE

MOLLY MILLAR'S LANE
WOKINGHAM

DRAWING

LANDSCAPING

SCALE 1:250		DRAWN BY JOS/SAS	
DATE November 2002		CHECKED BY	
JOB No.		DRG No.	REV
3467	P	63	

PROJECT DESIGN PARTNERSHIP
Architects and Surveyors
RYEBROOK STUDIOS
WOODCOTE SIDE EPSOM SURREY KT18 7HD
Fax 01372-745597 Tel 01372-744446

Location of Planning Application

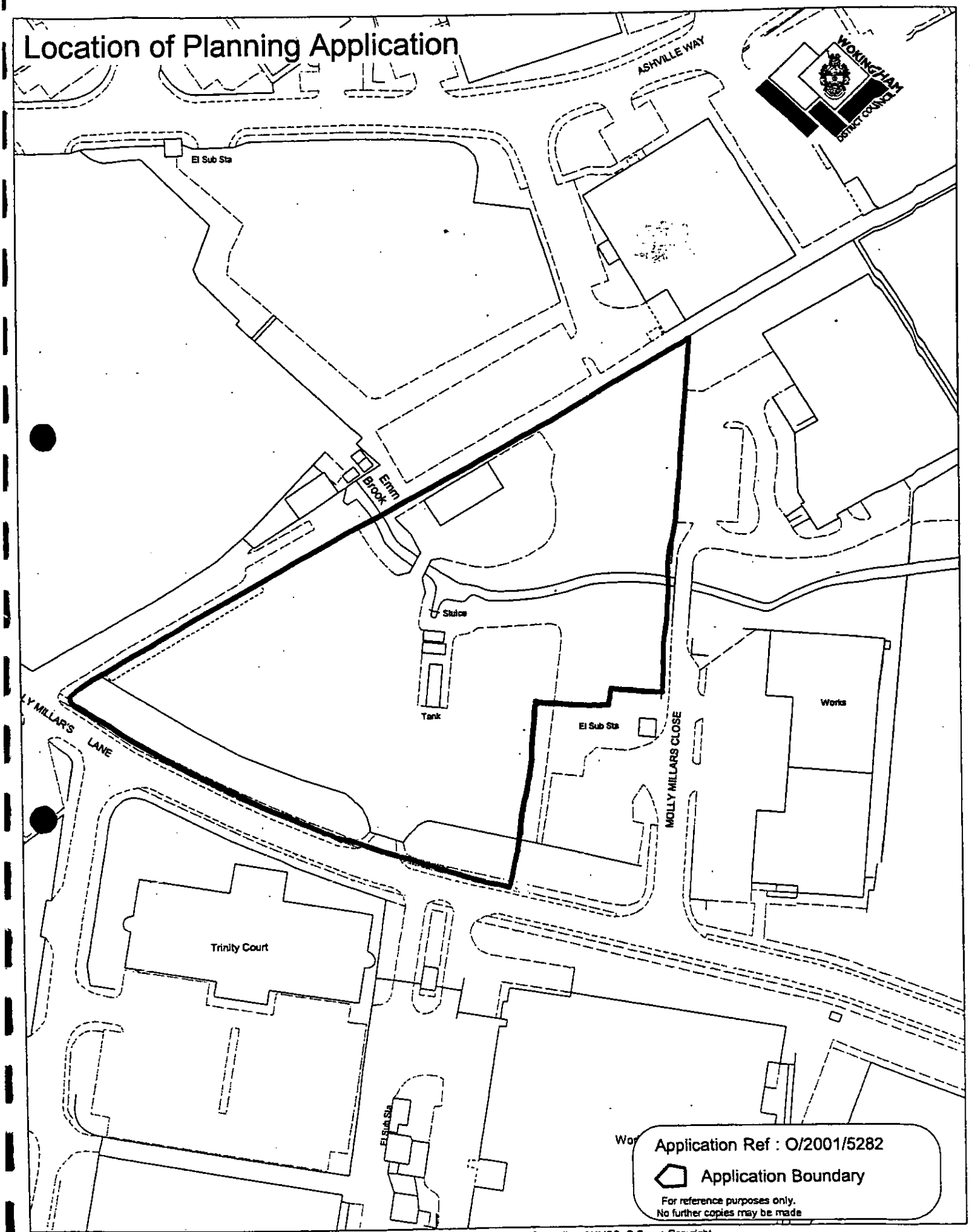

This map is based upon Ordnance Survey material with the permission of Ordnance Survey on behalf of the Controller of HMSO. © Crown Copyright.
Unauthorised reproduction infringes Crown Copyright and may lead to prosecution or civil proceedings.Wokingham District Council Licence LA086134

Development Control Section, Environmental Services, Wokingham District Council.

21 January 2002

Scale: 1 : 1250

N W E S

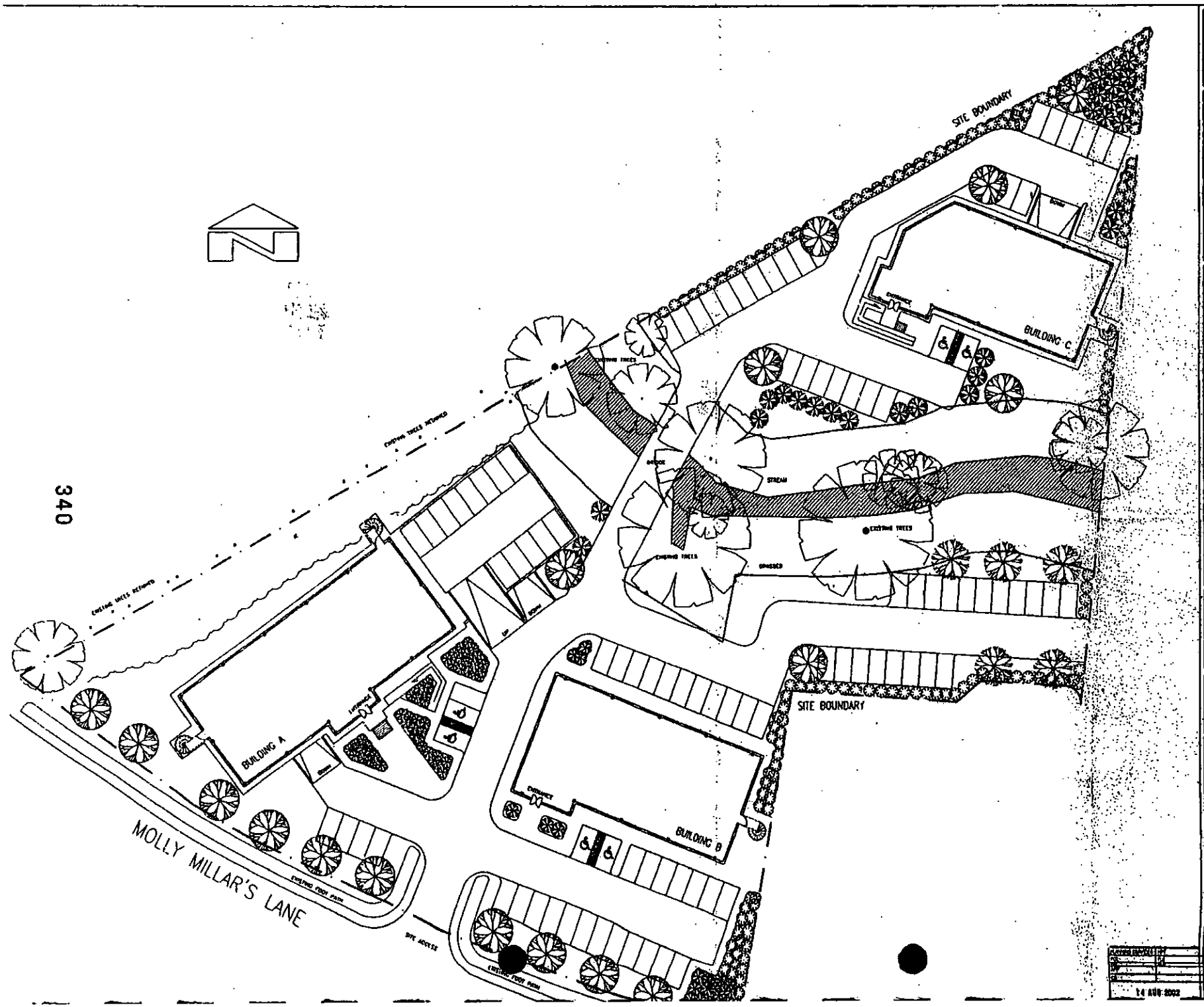

PDP PROJECT DESIGN PARTNERSHIP

NOTES

No.	DESCRIPTION
1	No dimensions to be scaled from this drawing
2	All dimensions to be checked on site
3	Where discrepancy occurs between specification and drawings the architect must be notified
4	COPYRIGHT The contents of this drawing may not be reproduced in whole or in part without the written permission of Project Design Partnership

REVISIONS

No.	DESCRIPTION	DATE	BY
	REVISED PLAN 5282		

SITE

MOLLY MILLARS LANE
WOKINGHAM

DRAWING

PROPOSED SITE LAYOUT

SCALE 1:250		DRAWN BY JOS	
DATE 24.07.2002		CHECKED BY	
JOB No.		DRG No.	REV
3467	P.	41	

14 AUG 2002

PROJECT DESIGN PARTNERSHIP
Architects and Surveyors
RIVERBROOK STUDIOS

Based on the Ordnance Survey map with the Sanction of the controller of H.M. Stationery Office, licence no. WU298557. Crown Copyright Reserved.

Thames Water

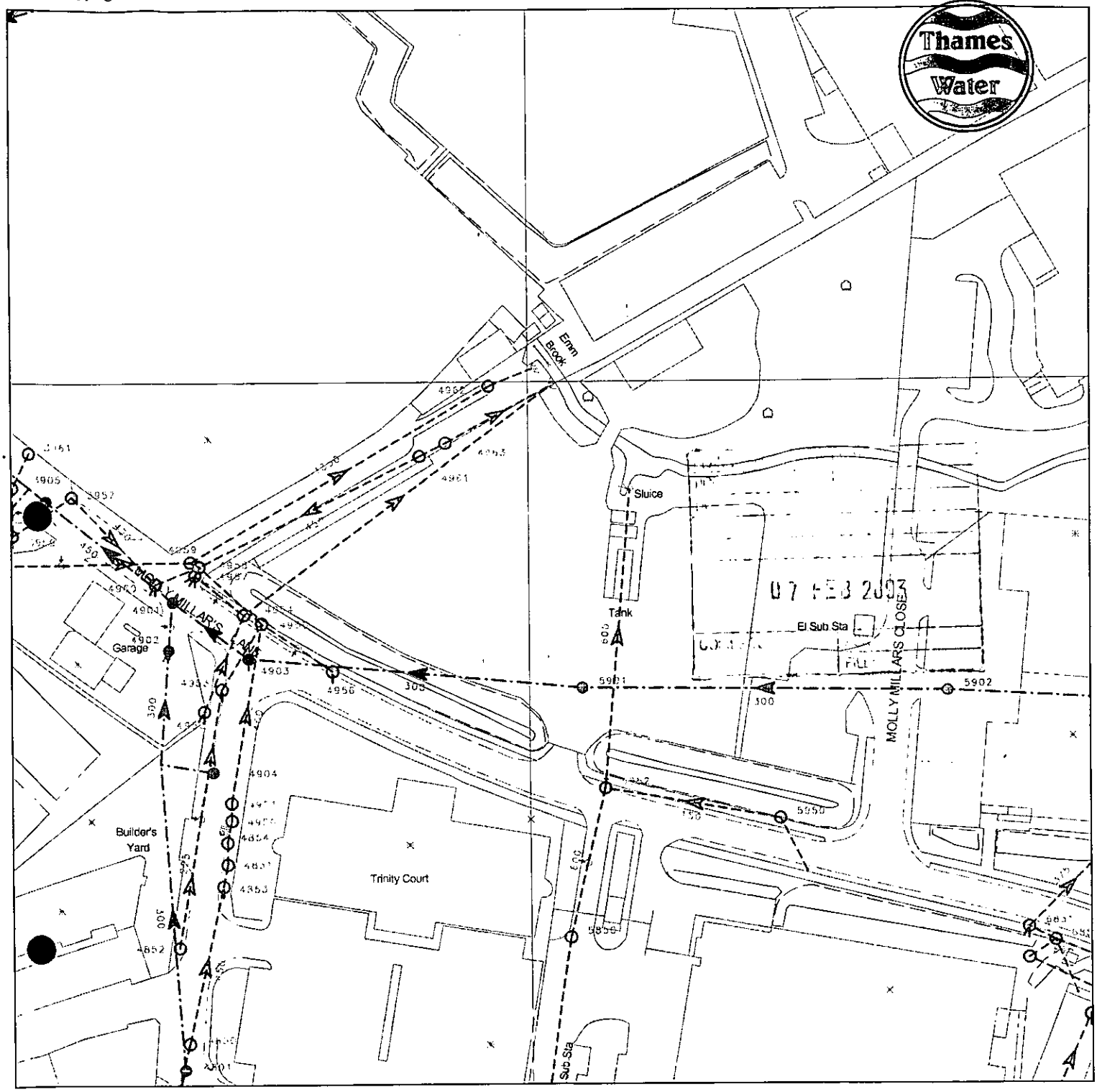

The position of the apparatus shown on this plan is given without obligation and warranty, and the accuracy cannot be guaranteed. Service pipes are not shown but their presence should be anticipated. No liability of any kind whatsoever is accepted by Thames Water for any error or omission. The actual position of mains and services must be verified and established on site before any works are undertaken.

100 metre intervals

EAGLE hardcopy facility - Normal Map.
The plot is centred on (480504 , 167962), which is in SU8067NE. Printed on 30 January 2003 at 14:16:40 by HPINDER.

Comments:

RWE GROUP

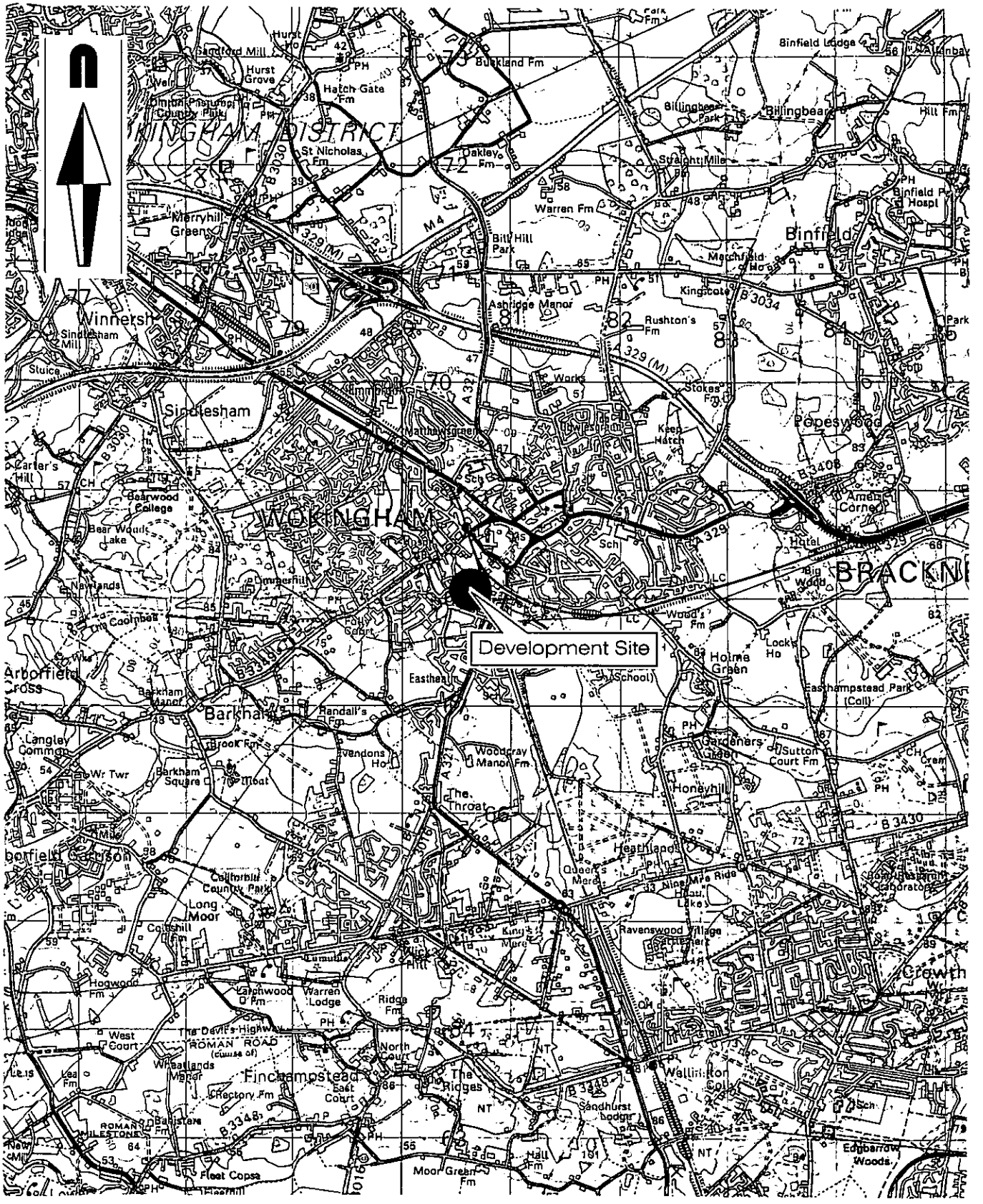

Based upon the Ordnance Survey's 1:50 000 Map of Reading & Windsor with the permission of the Controller of Her Majesty's Stationery Office, (c) Crown copyright

mayer brown

Site in Relation to the Regional Highway Network

Scale 1:50 000

Figure 1.1

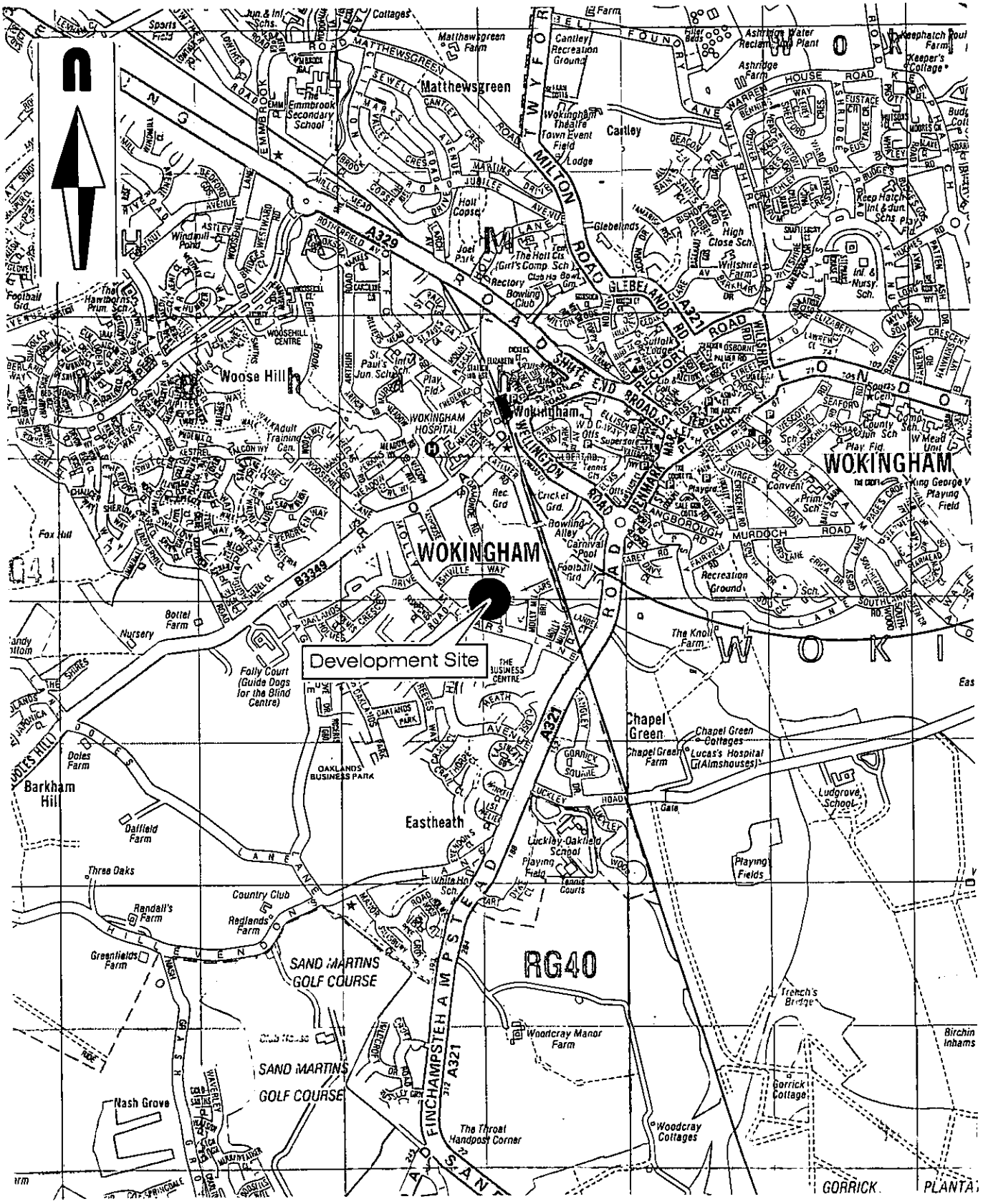

Based upon the Ordnance Survey's Street Map of Reading & Windsor with the permission of the Controller of Her Majesty's Stationery Office, (c) Crown copyright

mayer brown

Site in Relation to the Local Highway Network

Scale : NTS

Figure 1.2

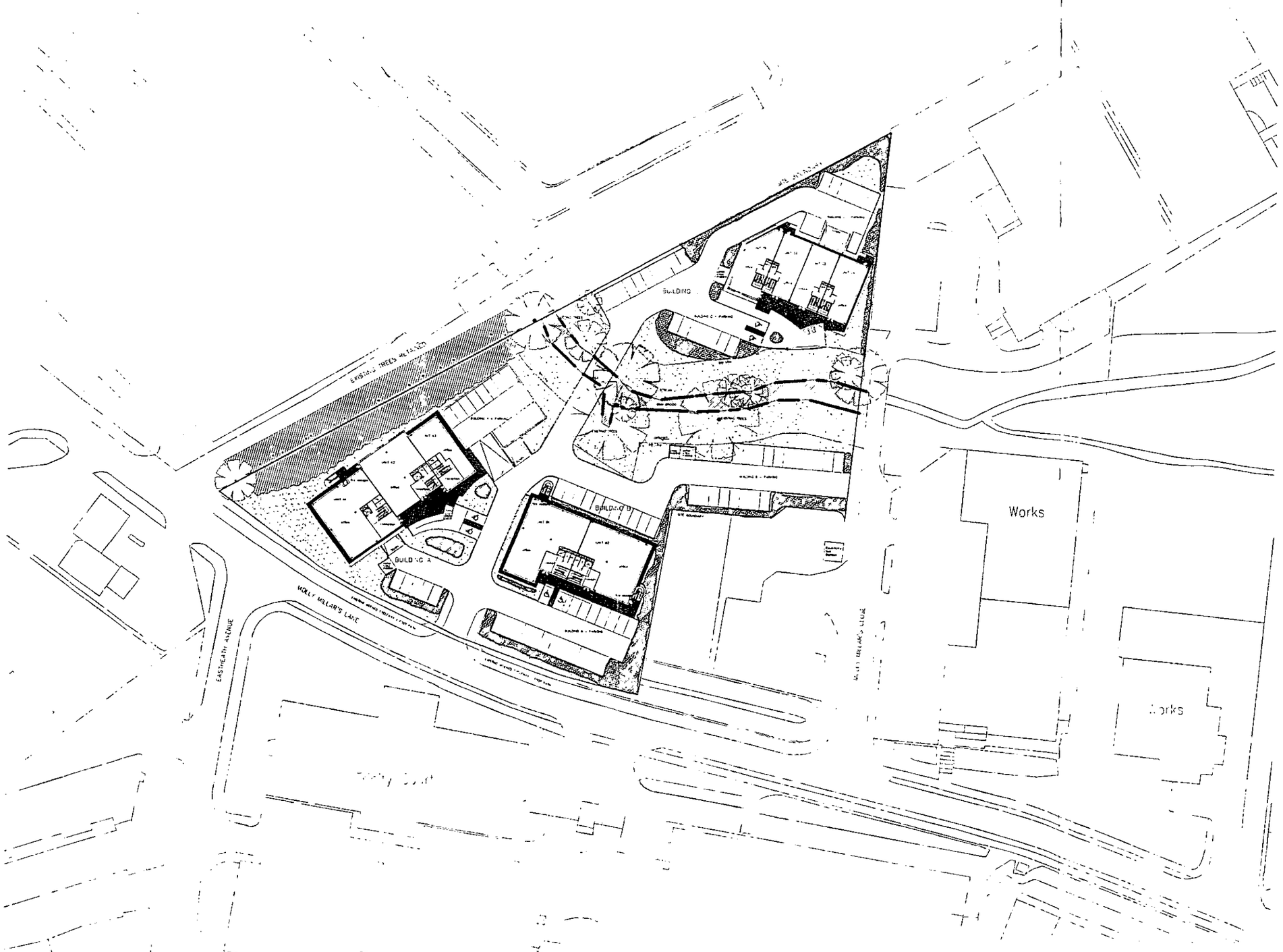

Based upon the Ordnance Survey's Digital Ordanance Survey Map of Wokingham with the permission of the Controller of Her Majesty's Stationery Office, (c) Crown copyright

mayer brown

Proposed Site Layout

Scale 1:1000 @ A3

Figure 3.1

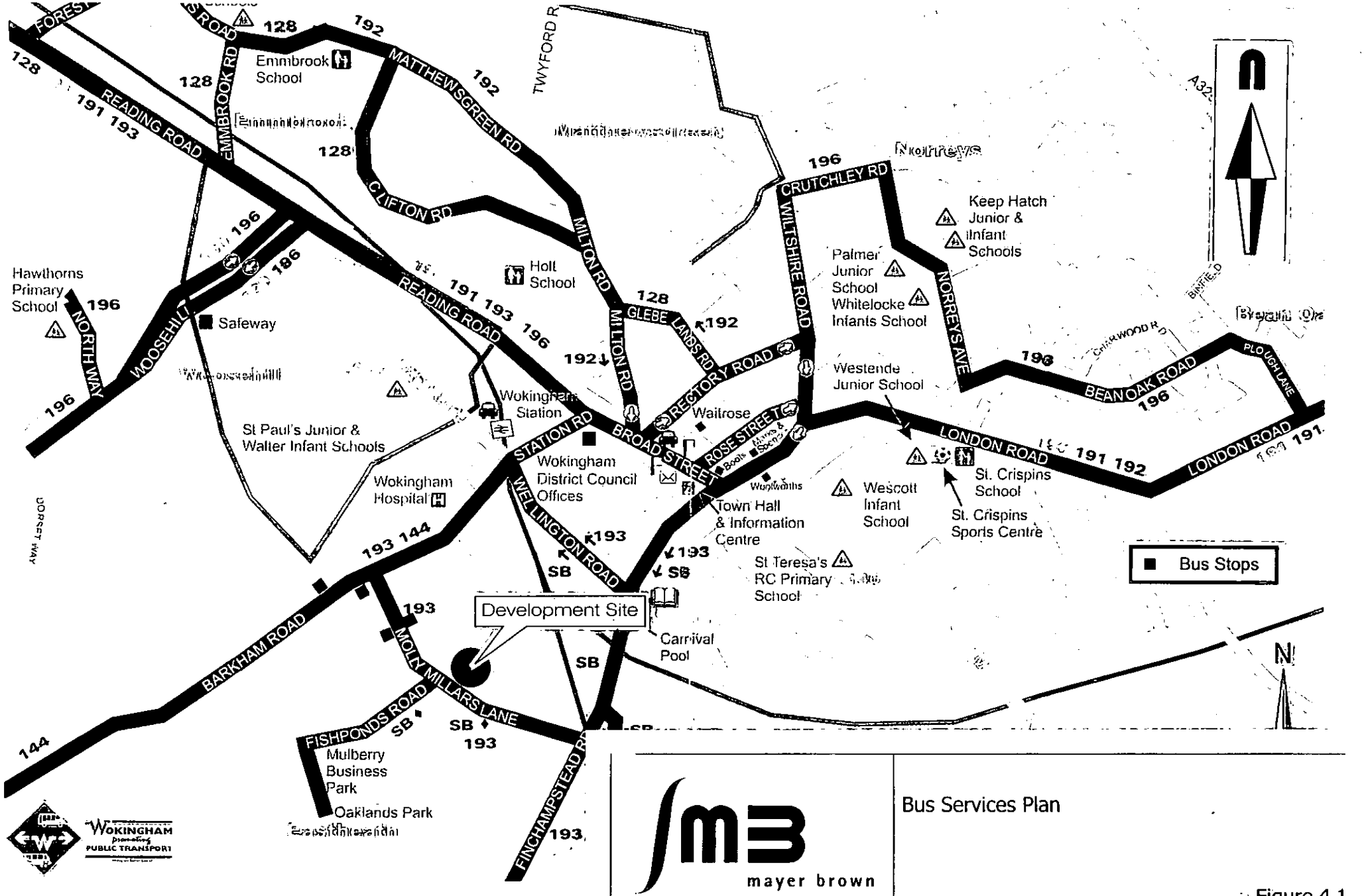

mayer brown

Bus Services Plan

Figure 4.1