

REAR ELEVATION

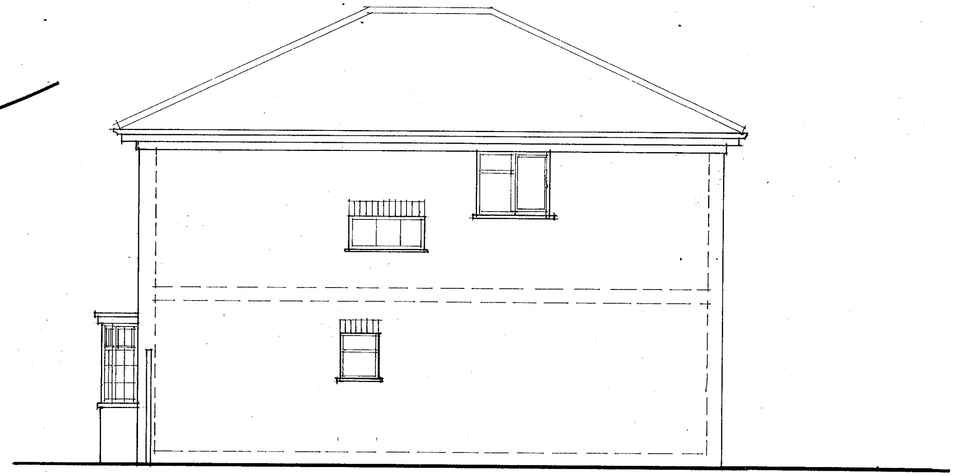

SIDE ELEVATION

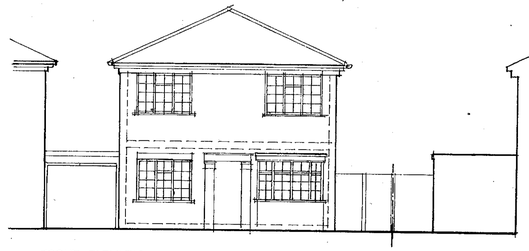

FRONT ELEVATION

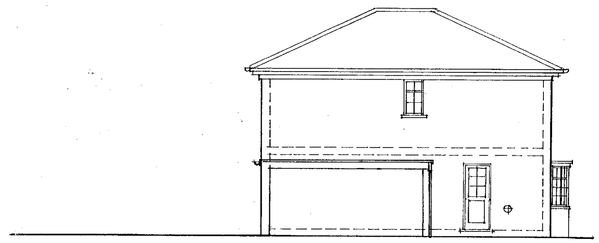

SIDE ELEVATION

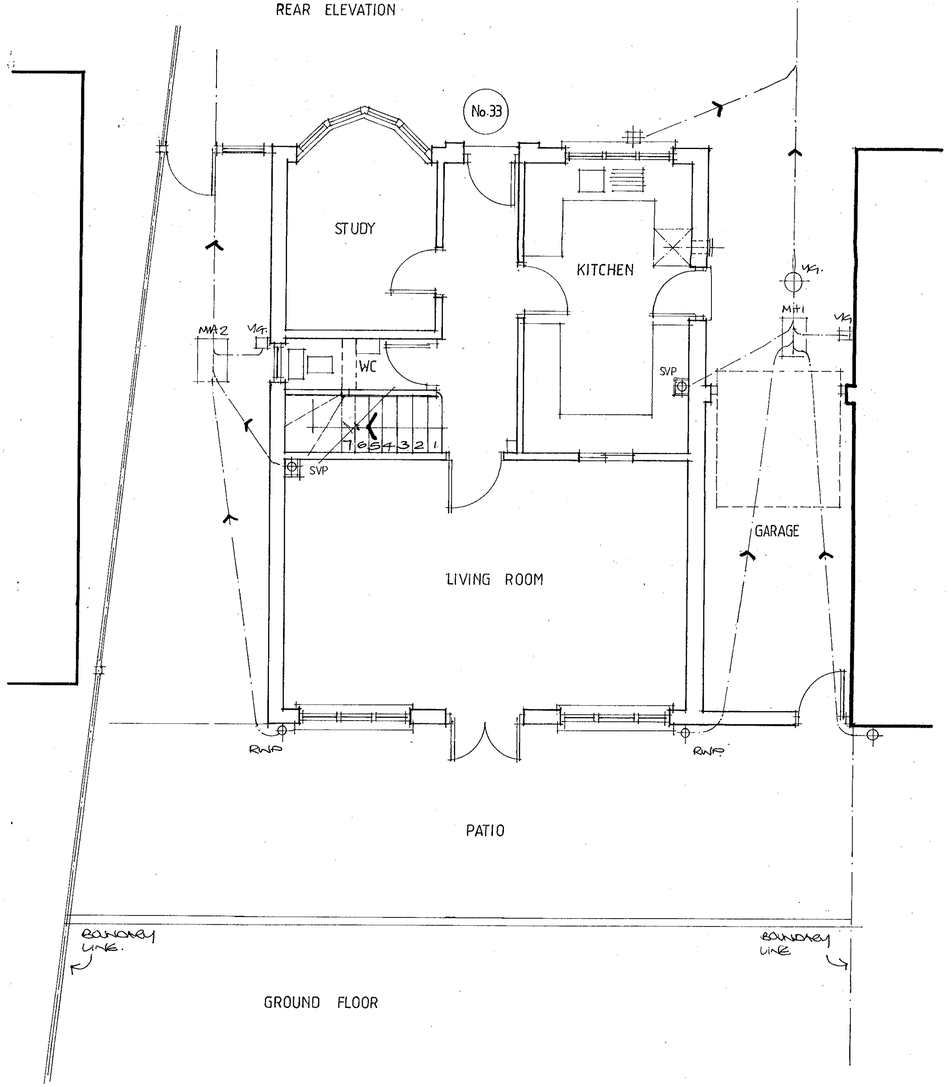

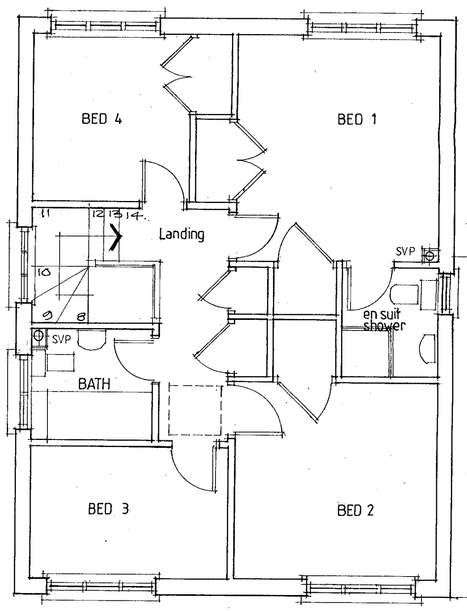

FIRST FLOOR

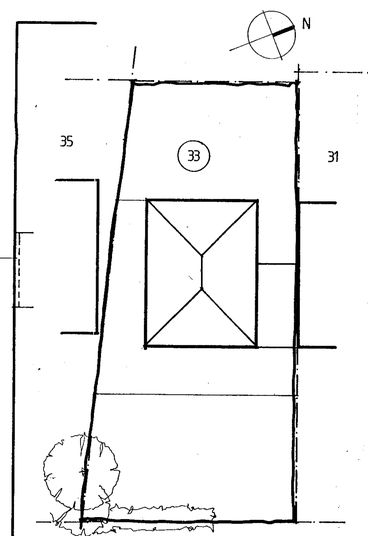

SITE PLAN
scale 1 :200

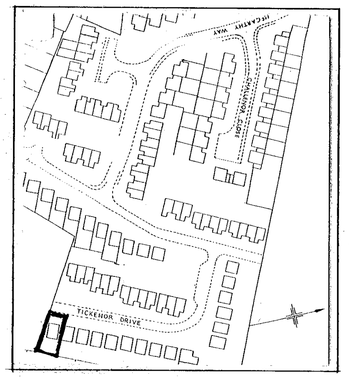

LOCATION PLAN

NOTES

05 JUN 2000 1682

APPROVED

Rev.	Date	By	Description	Chkd

drawing status
PLANNING

LANDMARK ARCHITECTURE LIMITED
54 Welbeck Street London W1M 7HR Tel: 020 7935 9192 Fax: 020 7224 1519
ARCHITECTS • TOWN PLANNERS • SURVEYORS

project
33 TICKENOR DRIVE
FINCHAMPSTEAD
WOKINGHAM BERKS

client
MS. L. SINCLAIR

drawing
EXISTING PLAN & ELEVATIONS

X:\TICKENOR DRIVE\379\D0001-.DWG

drawn	scale		date	
RE	1:50	@ A1	02.05.00	
checked	dwg no. 379	ADO	1001	rev. -

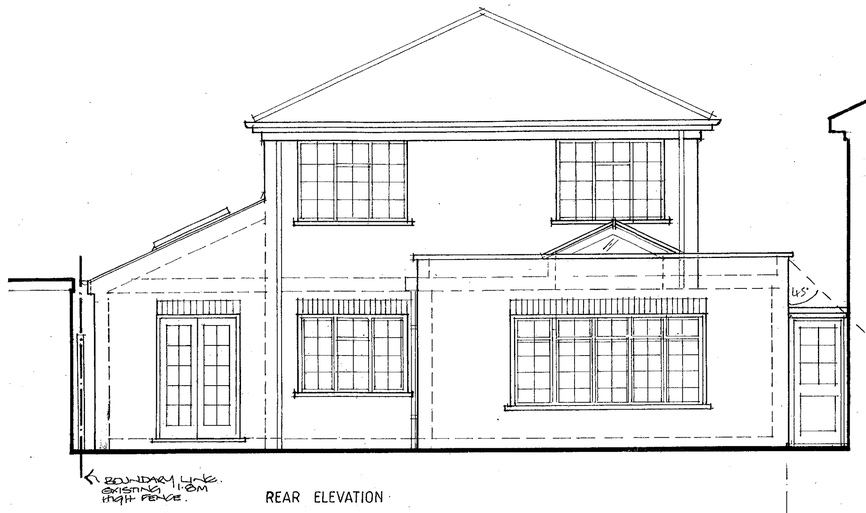

REAR ELEVATION

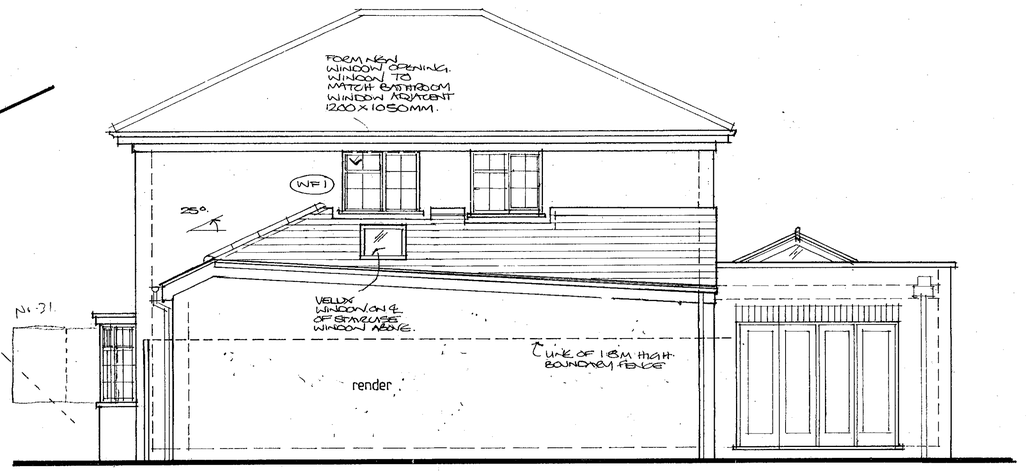

SIDE ELEVATION

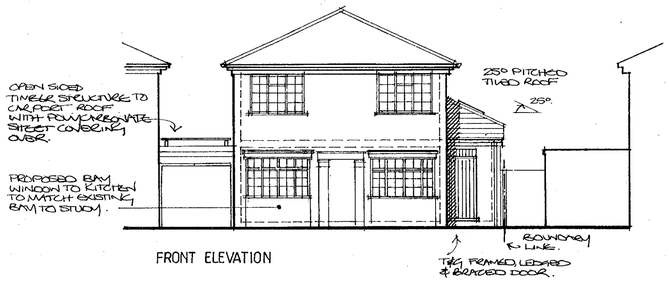

FRONT ELEVATION

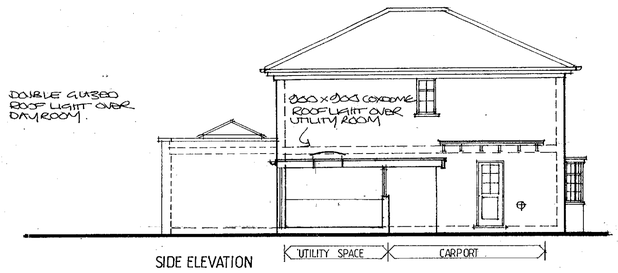

SIDE ELEVATION

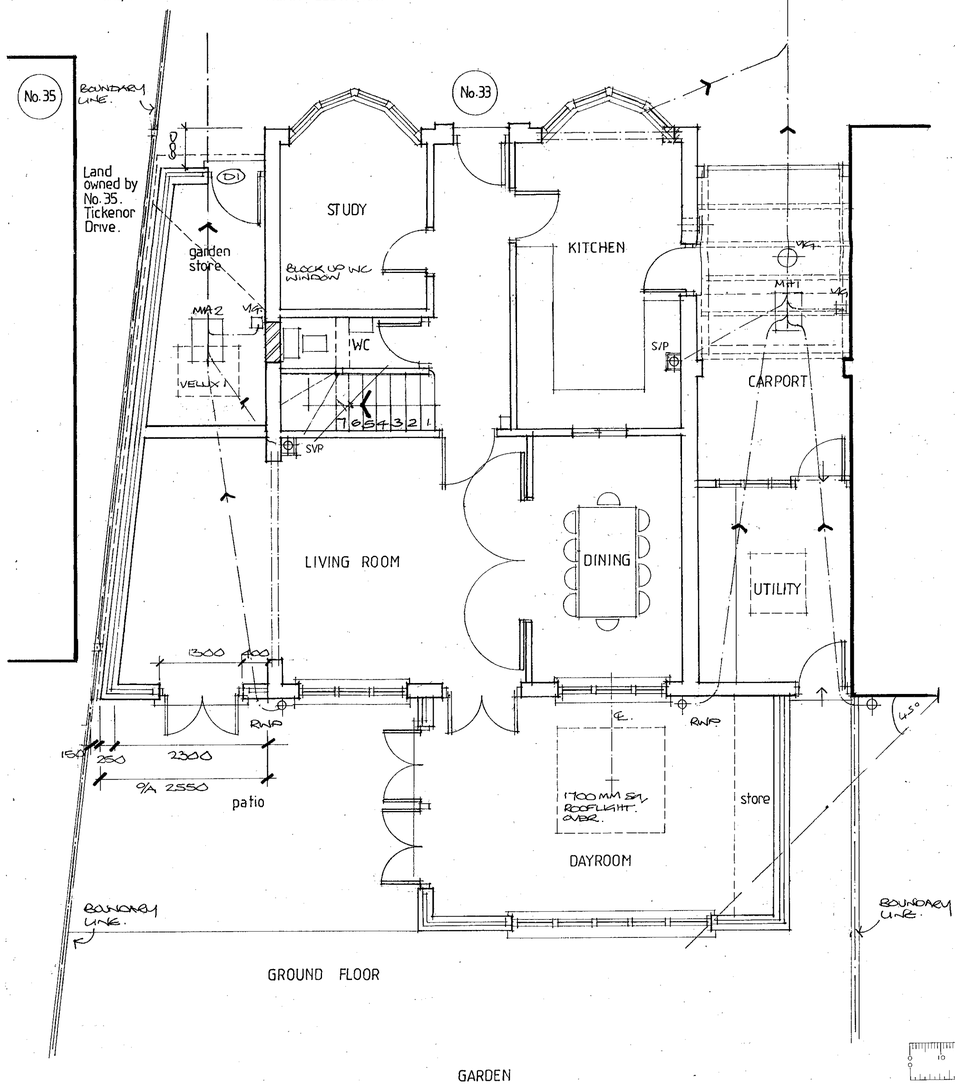

GROUND FLOOR

GARDEN

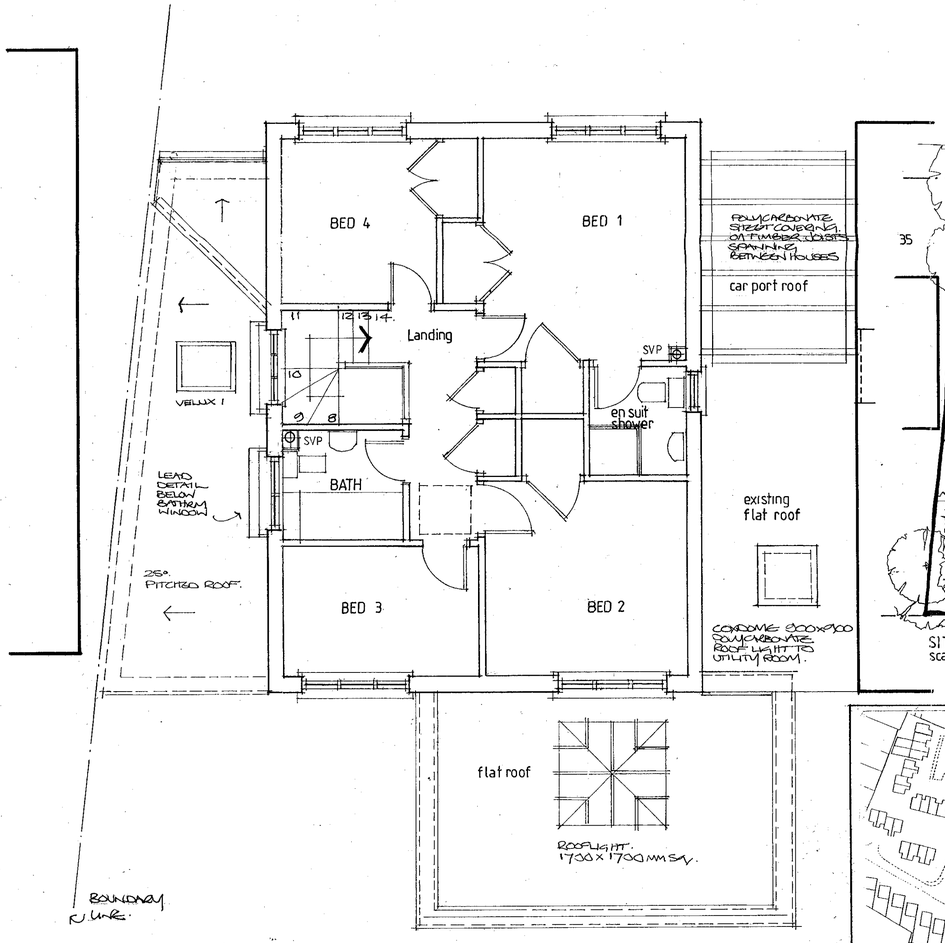

FIRST FLOOR

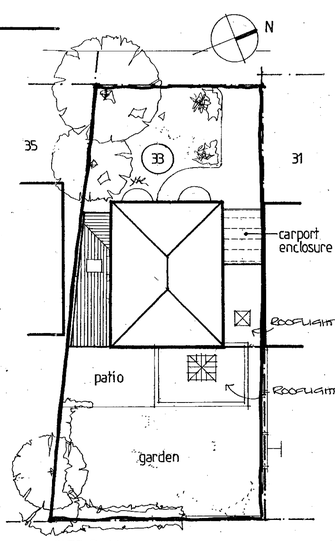

SITE PLAN
scale 1 : 200

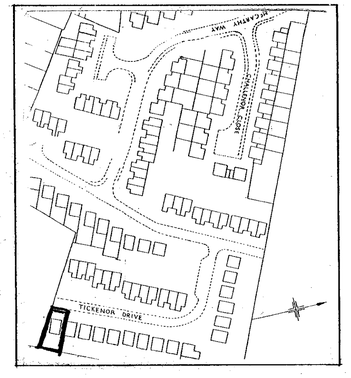

LOCATION PLAN

Scale 1:1250

NOTES

MATERIALS :

Walls : Brickwork to match existing.
Roof : Roof tiles to match existing.
D1 : T&G SW DOOR (FRAMED LEDGE & BRACED DOOR).
WF1 : SW DOUBLE GLAZED CASEMENT WINDOW TO MATCH EXISTING WINDOW ADJACENT. 1200 x 1040MM.
: RENDER TO SOUTH ELEVATION FACING NO 35 TICKENOR DRIVE

Day lighting diagrams

APPROVED

Rev.	Date	By	Description	Chkd

drawing status: PLANNING

LANDMARK ARCHITECTURE LIMITED
54 Welbeck Street London W1M 7HE Tel: 020 7935 9192 Fax: 020 7224 1519
ARCHITECTS • TOWN PLANNERS • SURVEYORS

project: 33 TICKENOR DRIVE FINCHAMPSTEAD WOKINGHAM BERKS

client: MS. L. SINCLAIR

drawing: PROPOSED PLAN & ELEVATIONS

X:\TICKENOR DRIVE\379\D0002-.DWG

drawn	scale		date	
RE	1:50	@ A1	04.05.00	
checked	dwg no. 379	AD0	1002	rev. -

22/11/00.

05.JUN.2000 1002