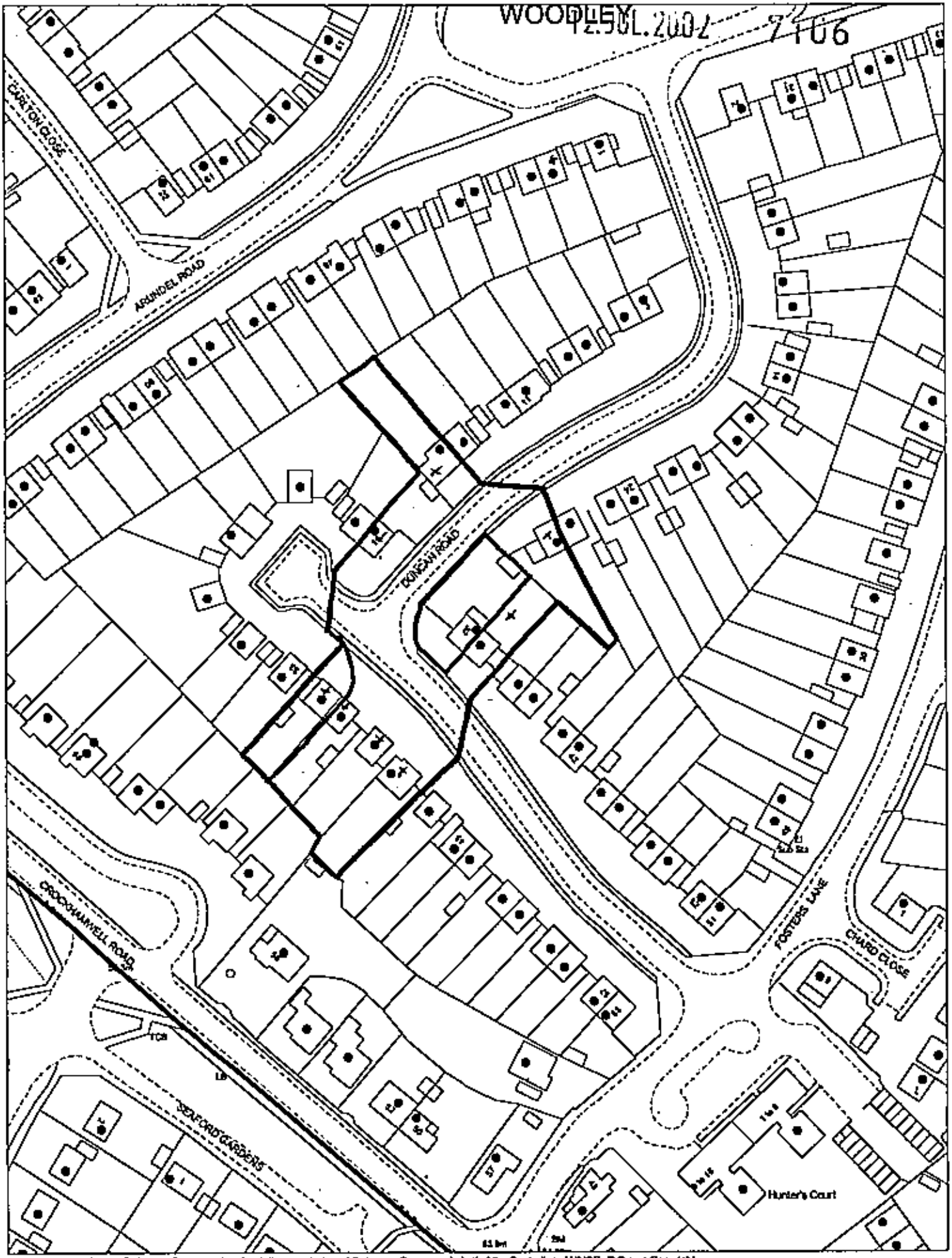

This map is based upon Ordnance Survey material with the permission of Ordnance Survey on behalf of the Controller of HMSO. © Crown Copyright.
Unauthorised reproduction infringes Crown Copyright and may lead to prosecution or civil proceedings. Wokingham District Council Licence LA088134

Development Control Section, Environmental Services, Wokingham District Council.
16 July 2002 Scale: 1 : 1250

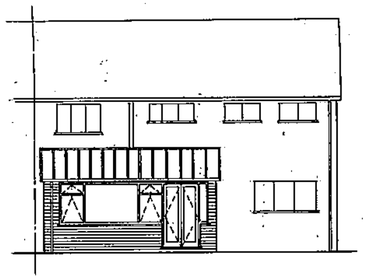

N / E Elevation

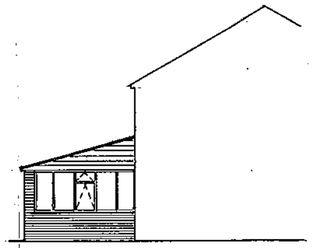

N / W Elevation

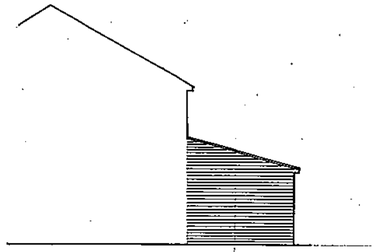

S / E Elevation

S / W Elevation Unchanged

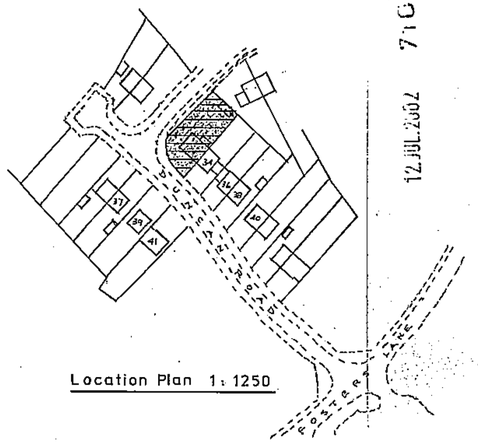

Location Plan 1 : 1250

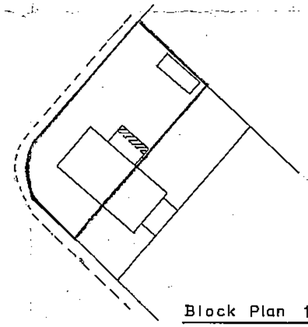

Block Plan 1 : 500

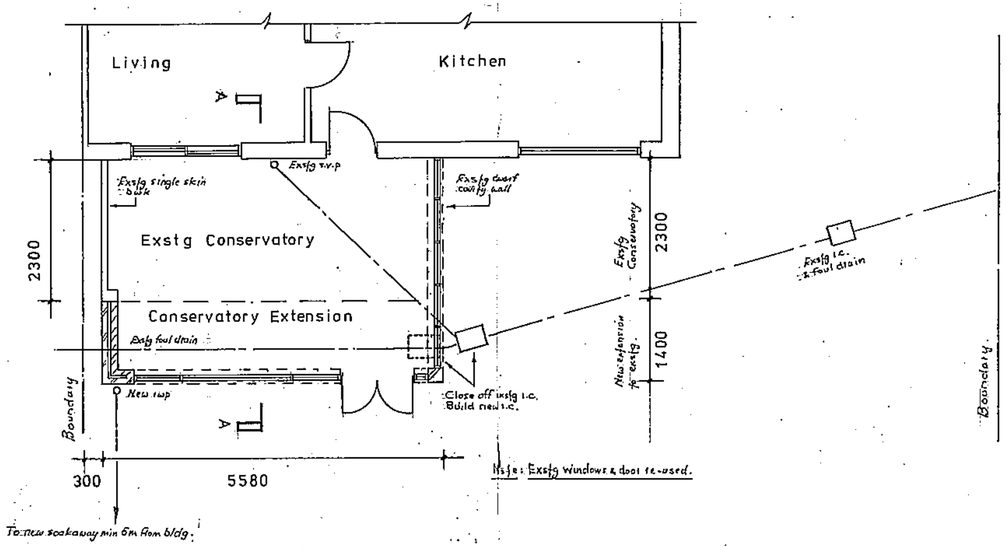

Note: Exstg windows & door re-used.

Plan

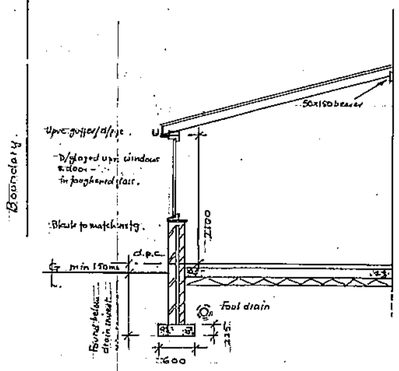

Section A – A

Triple skinned polycarbonate sheeting 50x150 joists @ 400c/c

65s/c screed, 150 conc. slab. 100 h/core.

Care taken to ensure no pressure or damage occurs to exstg drainage. Fit linfoils over where passing through walls.

Exstg s.v.p. to have screw-on access cover fitted at base.

Amended drainage to be easily roddable.

Notes: This work will be subject to The Party Wall etc. Act 1996 and owner of this property to arrange a party wall notice with owner of adjoining property No. 34.

Builder to check & verify all dimensions & levels before proceeding

Where applicable all work to conform to current Bldg. Regulations & relevant British Standards.

APPROVED

PROPOSED EXTENSION TO EXISTING CONSERVATORY AT 32, DUNCAN ROAD, WOODLEY, READING FOR G.W. NELL ESQ.,	
DRAWING No.	P / 693 / 1
SCALE	1 : 100 & 1 : 50
DRAWN	R.F.H.
DATE	JUNE '02