SUBID 031

29. SEP. 2000 14:31 CROWN CASTLE INT. NO. 400 P. 6

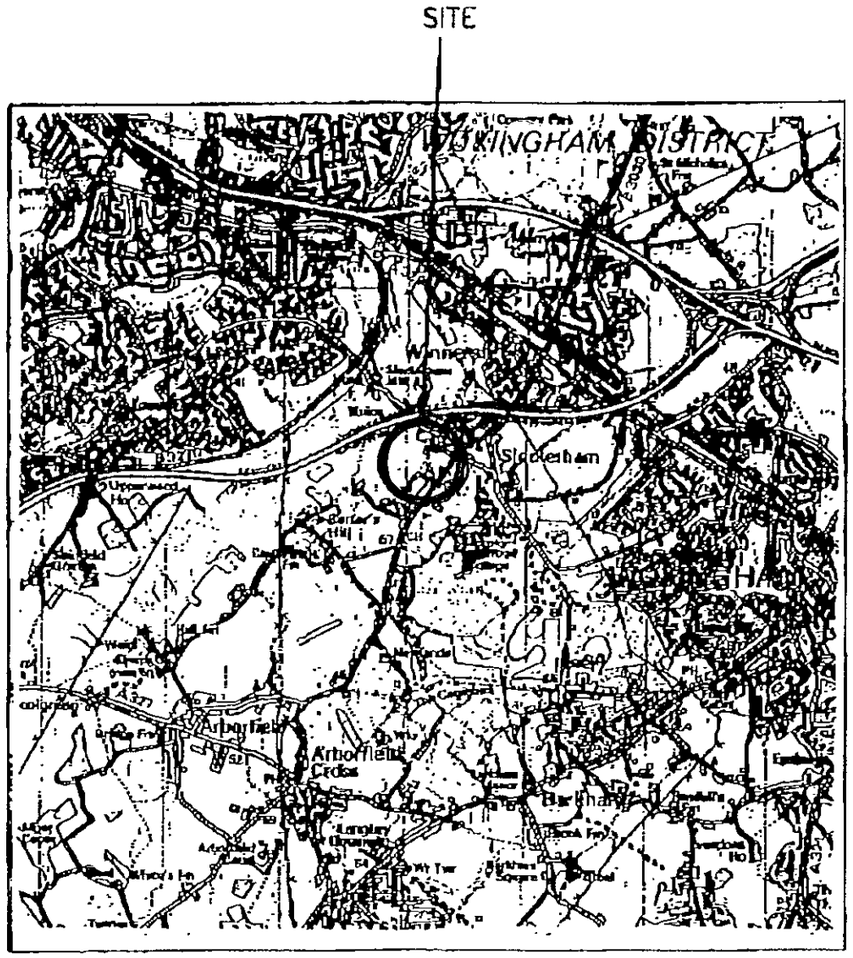

SITE LOCATION PLAN
1:50000

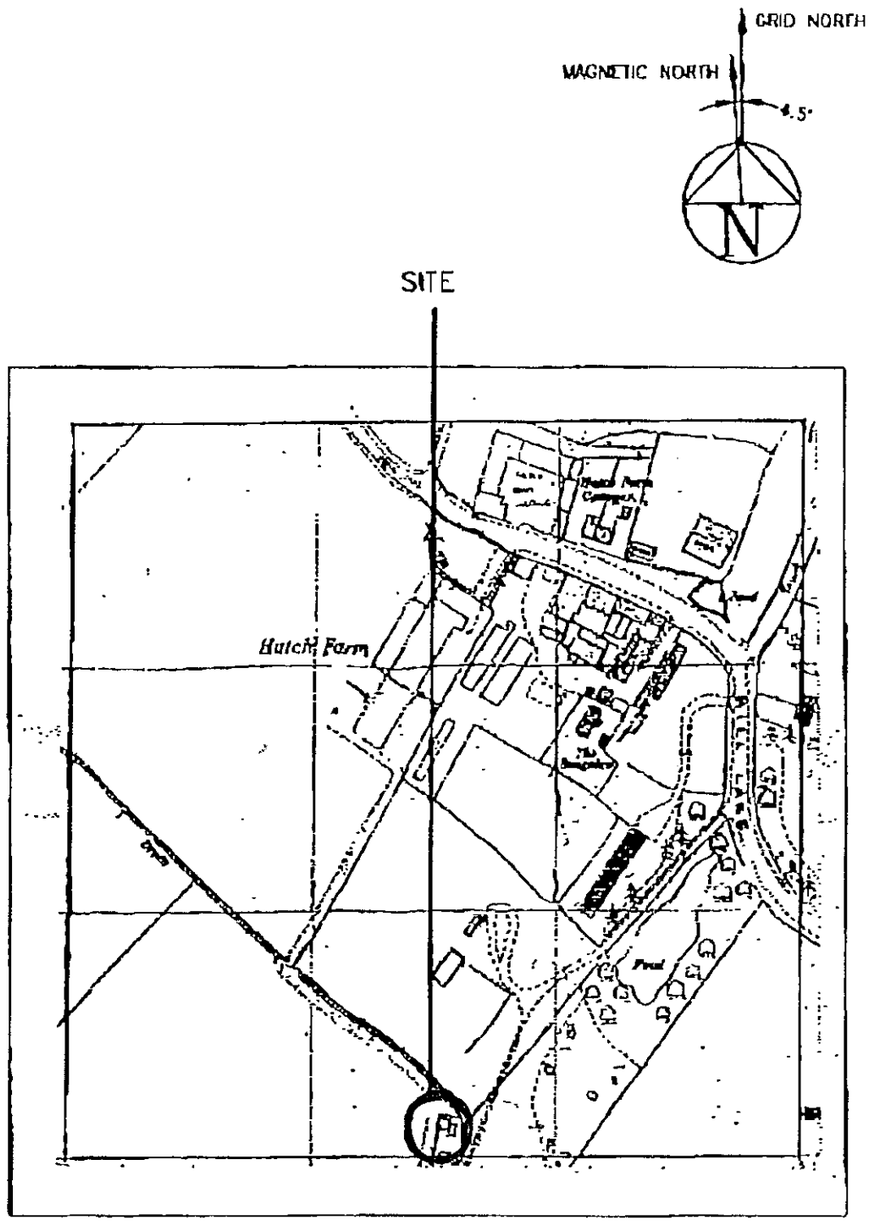

SITE LOCATION PLAN
1:2500

APPROVED

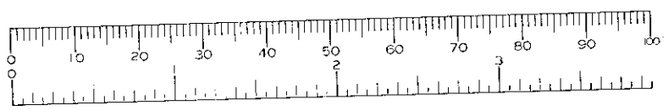

CROWN CASTLE INTERNATIONAL

NOTES

1) DO NOT SCALE DIMENSIONS
2) ALL DIMENSIONS IN MILLIMETRES UNLESS OTHERWISE STATED
3) REPRODUCED FROM ORDNANCE SURVEY MAPS PERMISSION OF HER MAJESTY'S STATIONERY OFFICE. © CROWN COPYRIGHT TSC LTD. LICENCE NO. AL 51571A/001.

SITE ADDRESS:
Hatch Farm Dairies
Mill Lane
Sindlesham
Wokingham
RG11 5DF

one 2 one No: 91113
Dolphin Ref: 1296
TSC Drg No: 1016031-01 B
TSC Subid No: 031

No	Revision	Date	Drn	App
1	Planning Drawing GAS No. 5370	13/9/00	PO	
1	Planning Drawing	28/6/00	JW	MH

This drawing is the property of CROWN CASTLE UK LIMITED and may not be reproduced or disclosed to a third party in any form without written permission

TSC CONSULTING ENGINEERS
Tel:(01794) 514200
Fax:(01794) 511333
tsc@tsc-romsey.co.uk

Crown Castle International
PO Box 98
Warwick
CV34 6TN
TEL: 01926 416800 FAX: 01926 416800

HATCH FARM

AREA AND SITE LOCATION MAPS

NGR: SU 7715 6971

Scale: As Drawn Date: 28/06/00
Drn: J.W. App: MH

Drg No 17429.2.03/2

sent by :