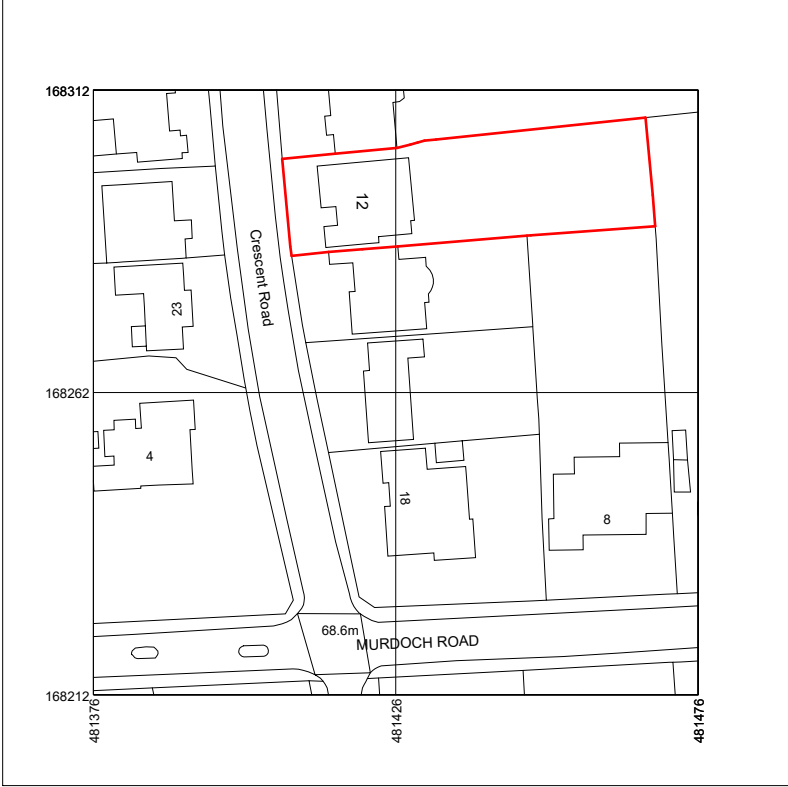


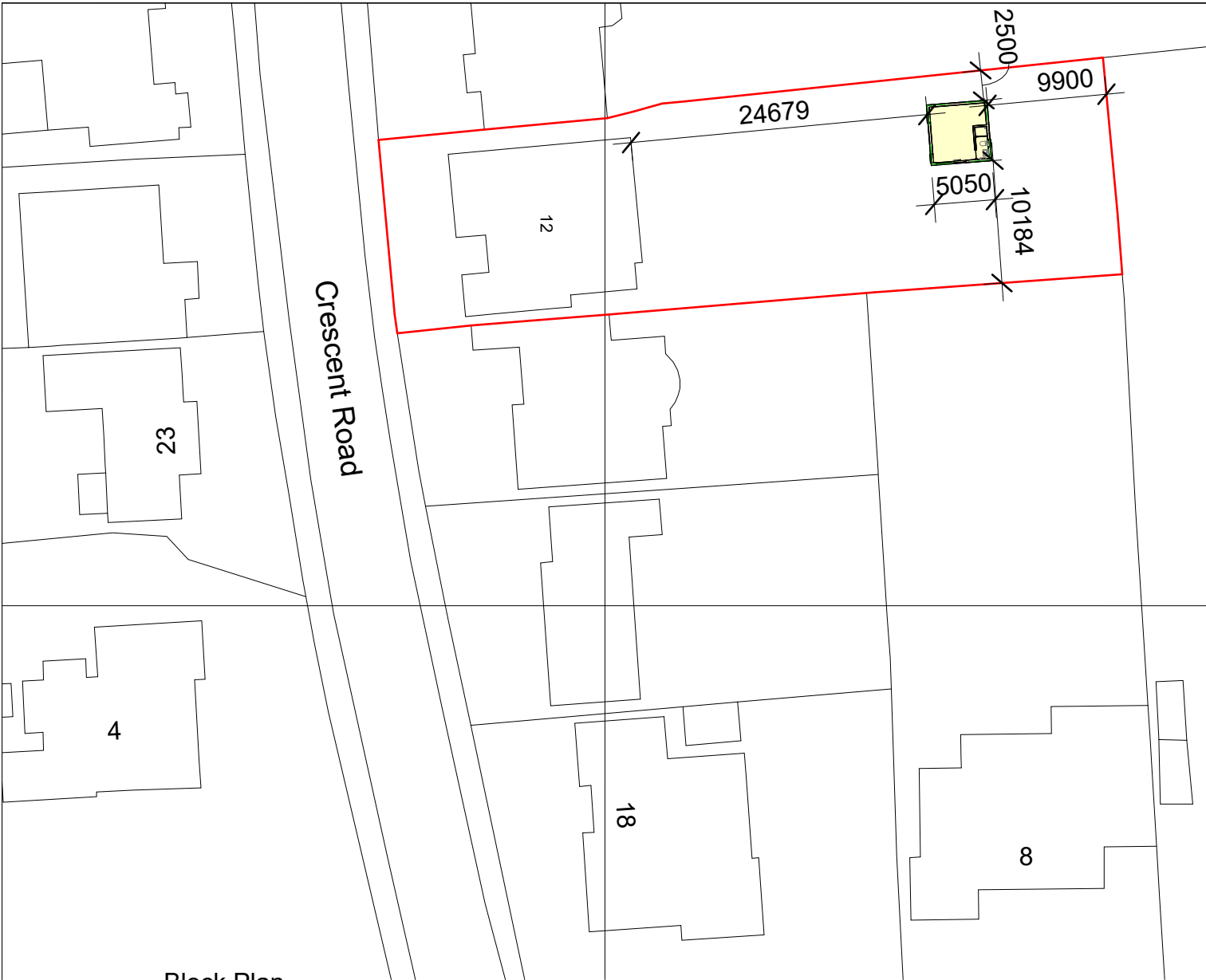
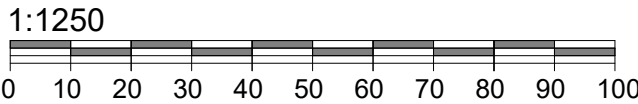


01856 898 022
www.UKPlanningMaps.com

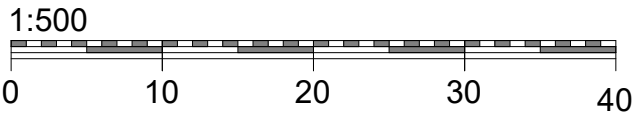


Produced on 16 January 2026 from the Ordnance Survey National Geographic Database and incorporating surveyed revision available at this date.
This map shows the area bounded by 481376 168212, 481476 168212, 481476 168312, 481376 168312, 481376 168212
Crown copyright and database rights 2026 OS 100054135. Supplied by copla ltd trading as UKPlanningMaps.com a licensed Ordnance Survey partner (OS 1000541)
Data licence expires 16 January 2027. Unique plan reference: v1f/1362702/1826346

1 Location Plan
1 : 1250



2 Block Plan
1 : 500



<div><div></div> Garden Room</div> <div><div></div> Boundary Line</div>			
Client		David Reeve	
Location		12 Crescent Road, Wokingham, RG40 2DB	
Drawing Title		Location and Block Plan	
Layout Id	GR04	Date:	19/01/2026
Rev.		Scale @A3:	As indicated
<div>NEW</div> <div><div>•</div><div>GARDEN ROOM</div><div>•</div></div> <div>COMPANY</div>			