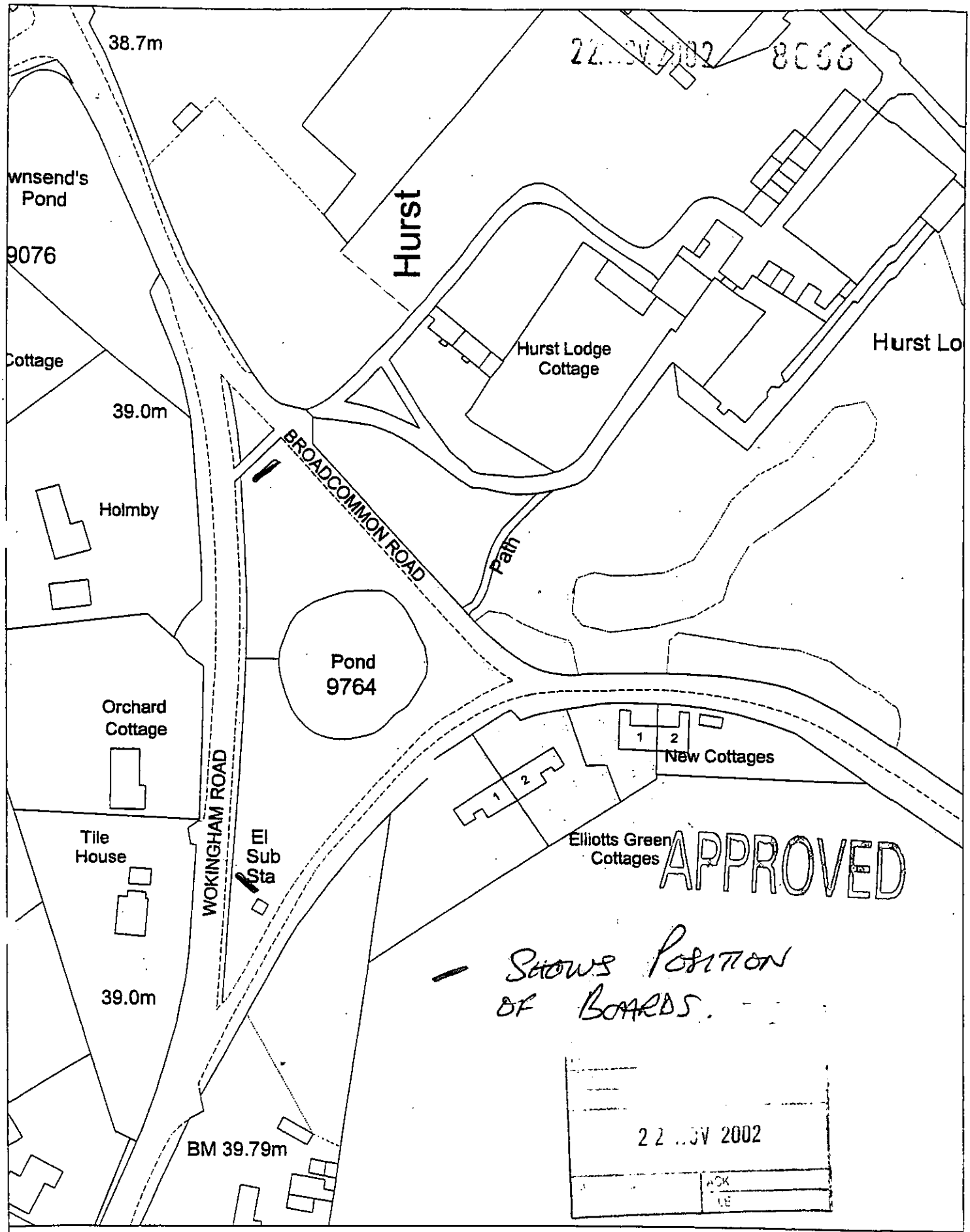

Site Plan, Scale: 1 to 1250

This copy has been produced specifically for the map return scheme purposes only. No further copies may be made.

This map is reproduced from Ordnance Survey material with the permission of Ordnance Survey on behalf of the Controller of HMSO Office. © Crown Copyright. Wokingham District Council, Licence No. LA086134

Date: 29 July 2002

N
W E
S

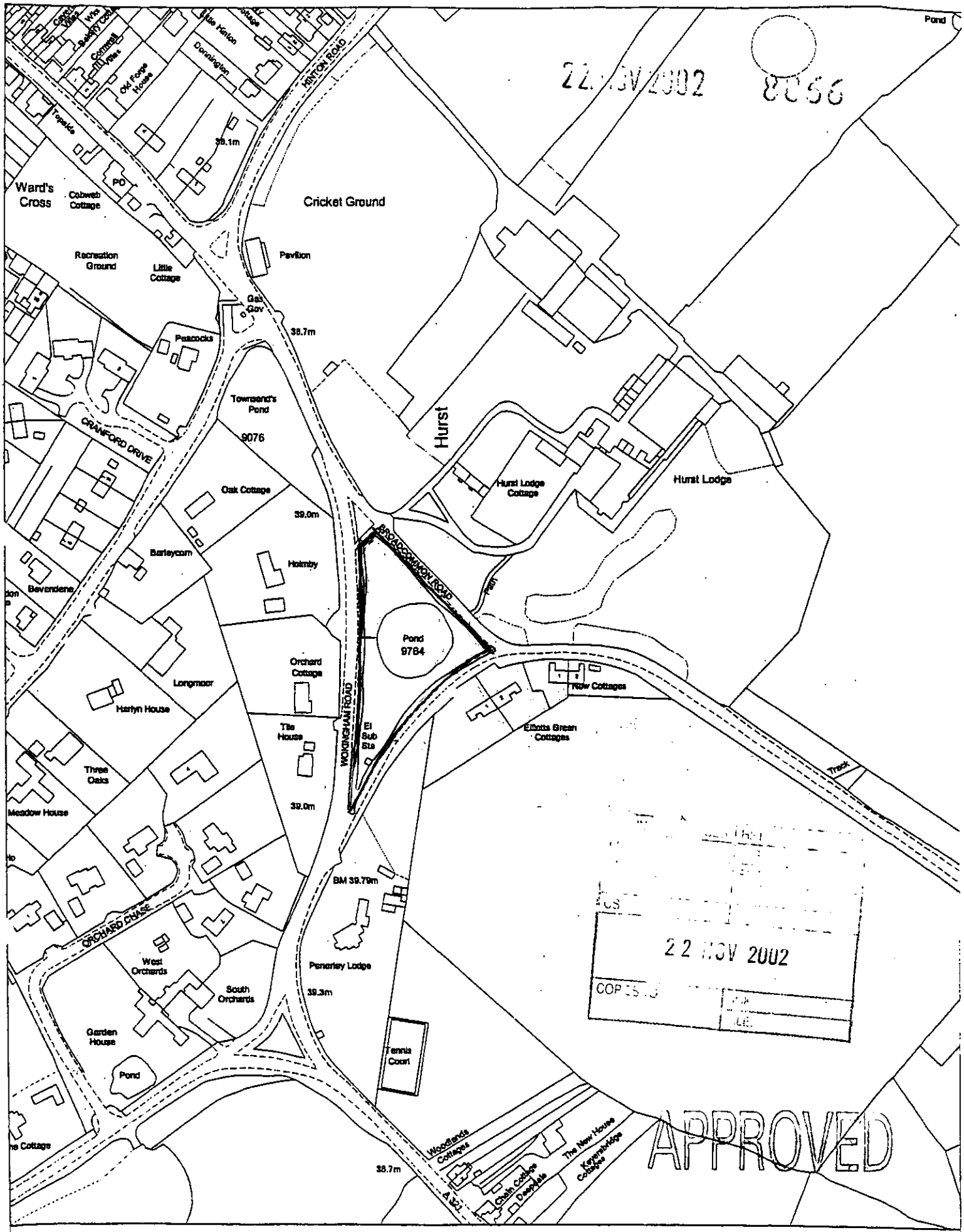

Site Plan, Scale: 1 to 2500

This copy has been produced specifically for the map return scheme purposes only. No further copies may be made.

This map is reproduced from Ordnance Survey material with the permission of Ordnance Survey on behalf of the Controller of HMSO Office. © Crown Copyright. Wokingham District Council, Licence No. LA086134

Date: 29 July 2002

22.11.02 8066

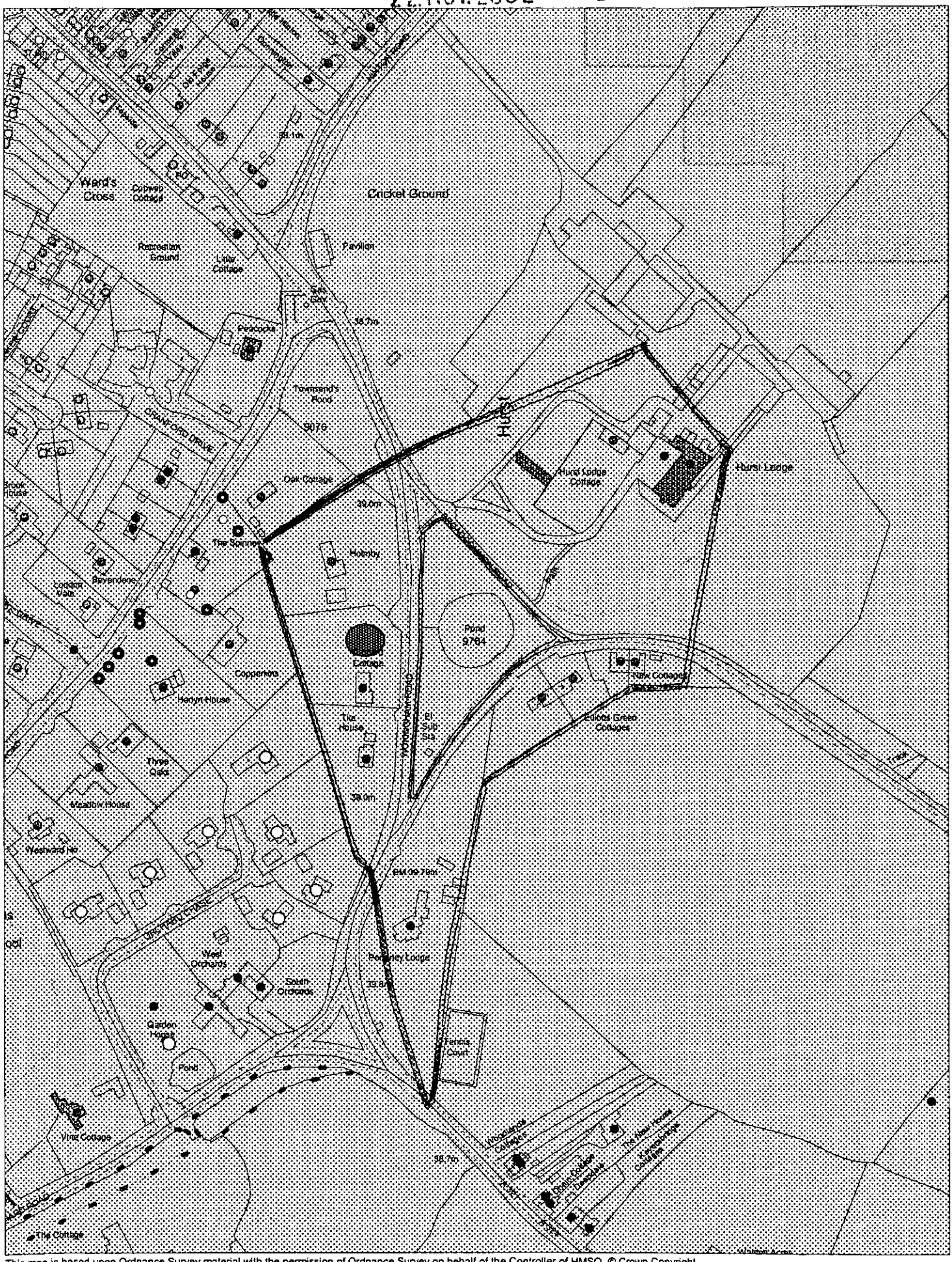
Ward's Cross
Cricket Ground
Recreation Ground
Pavilion
Peacocks
Townsend's Pond
Oak Cottage
Hurst Lodge
Hurst Lodge Cottage
The Spinney
Holmby
Pond
Cottage
Tile House
Three Oaks
Meadow House
Westward Ho
Copperkins
Kenyn House
Elliotts Green Cottages
Pemberley Lodge
Fences Court
Garden House
Pond
Vine Cottage
The Cottage
Cricket Pavilion
Recreation Ground
Little Cottage
Peacocks
Townsend's Pond
Oak Cottage
The Spinney
Holmby
Pond
Cottage
Tile House
Three Oaks
Meadow House
Westward Ho
Copperkins
Kenyn House
Elliotts Green Cottages
Pemberley Lodge
Fences Court
Garden House
Pond
Vine Cottage
The Cottage
Hurst Lodge
Hurst Lodge Cottage
Oak Cottage
Pond
9764
Pond
9076
Crawford Drive
Hurst Road
Wokingham Road
Hurst Road
Hurst Road
Hurst