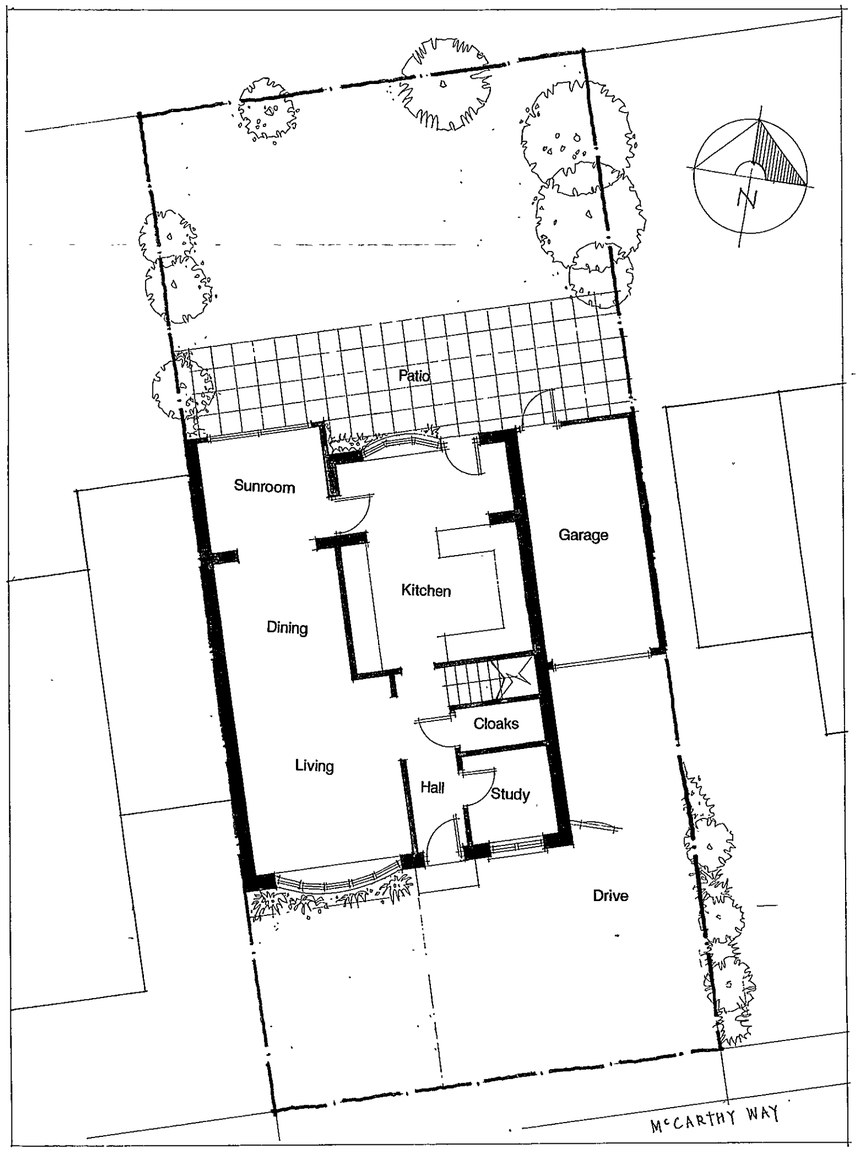

GROUND FLOOR PLAN 1:100

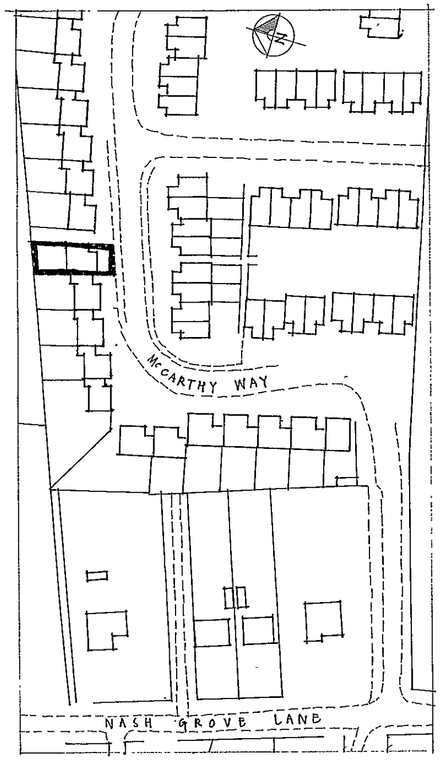

LOCATION PLAN 1:1250



SOUTH ELEVATION 1:100

08.NOV.2002 7970

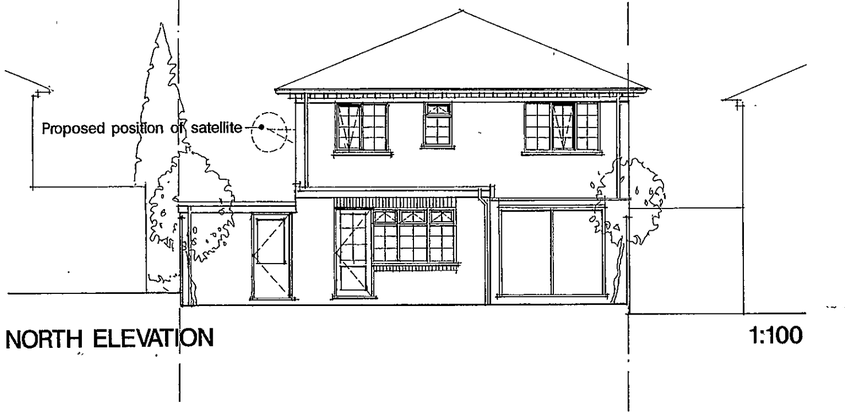

NORTH ELEVATION 1:100

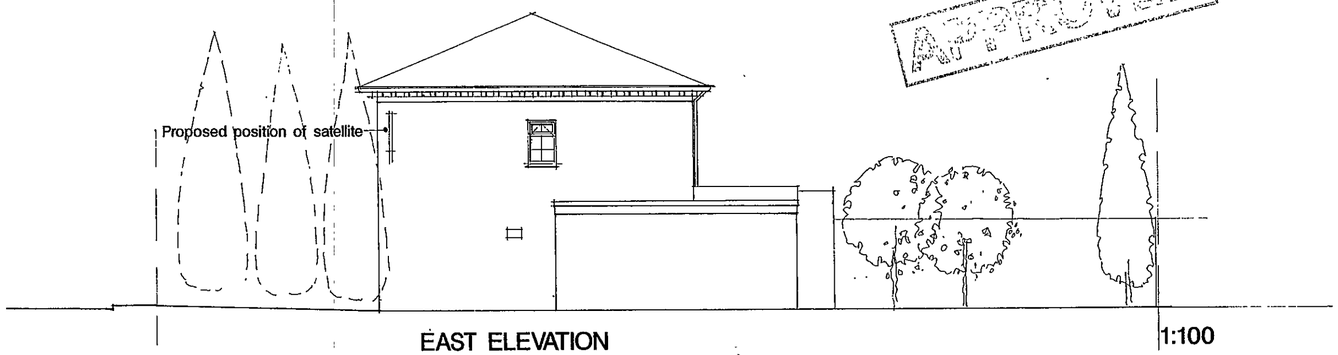

EAST ELEVATION 1:100

APPROVED

© LYONS+SLEEMAN+HOARE

Job	Scale	Date	Partner	Author
28 McCarthy Way, Finchampstead	1:100	SEPT.02		
Drawing	**Job No./Drawing No.**		**Rev**	**Checked**
Existing/Proposed	02/03/P1			

Do not Scale. Use figured dimensions only Subject to site survey and all necessary consents. All dimensions to be checked by user and any discrepancies, error or omissions to be reported to the Architect before work commences. This drawing is to be read in conjunction with all other relevant materials

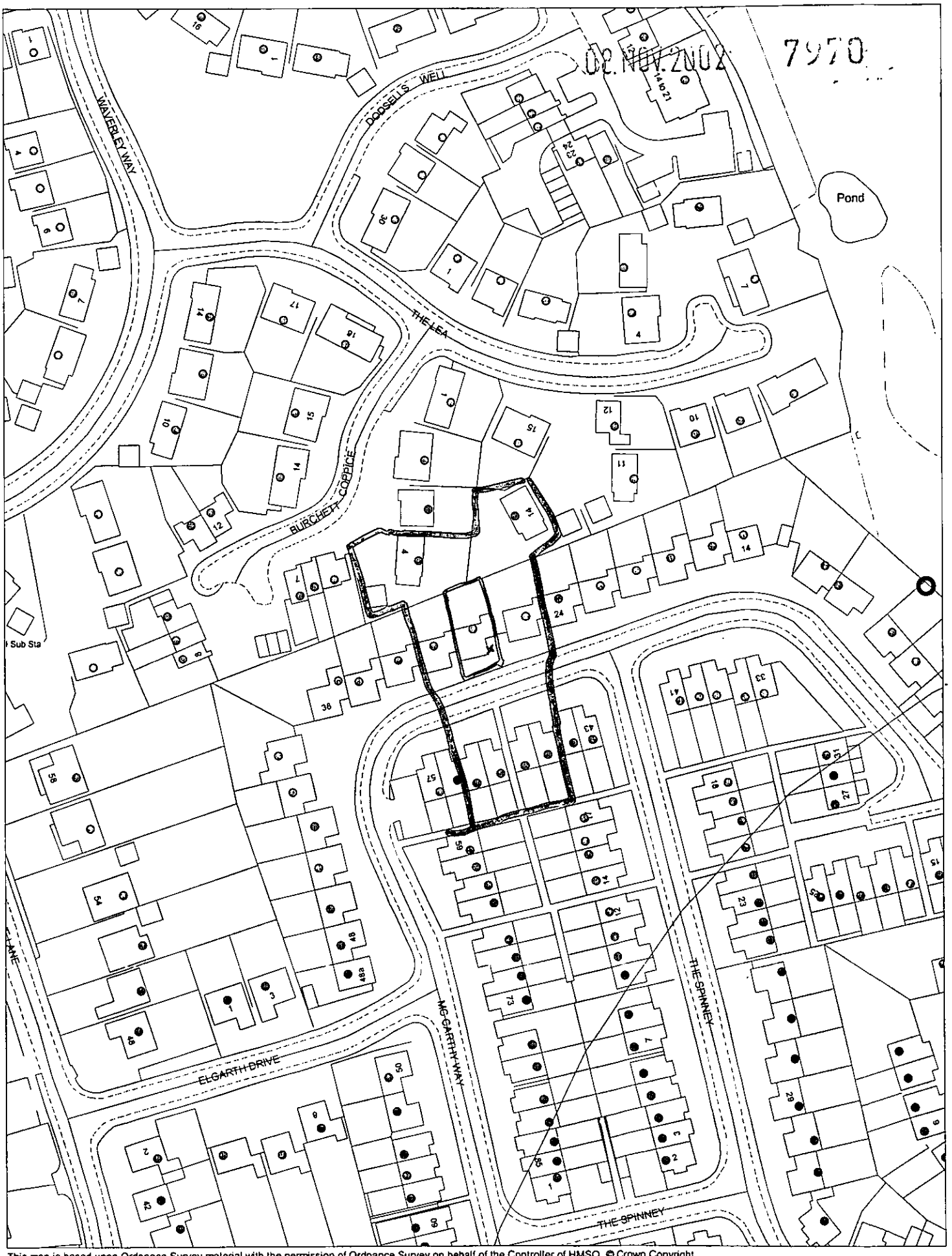

This map is based upon Ordnance Survey material with the permission of Ordnance Survey on behalf of the Controller of HMSO. © Crown Copyright. Unauthorised reproduction infringes Crown Copyright and may lead to prosecution or civil proceedings.Wokingham District Council Licence LA086134

Development Control,Wokingham District Council.
12 November 2002

Scale: 1 : 1250

N
W E
S