THE FOLLOWING SCANNED IMAGES ARE DOCUMENTS OF BAD QUALITY OR ARE PHOTOCOPIES.



FOR THIS REASON THEY MAY APPEAR UNREADABLE ON SCREEN

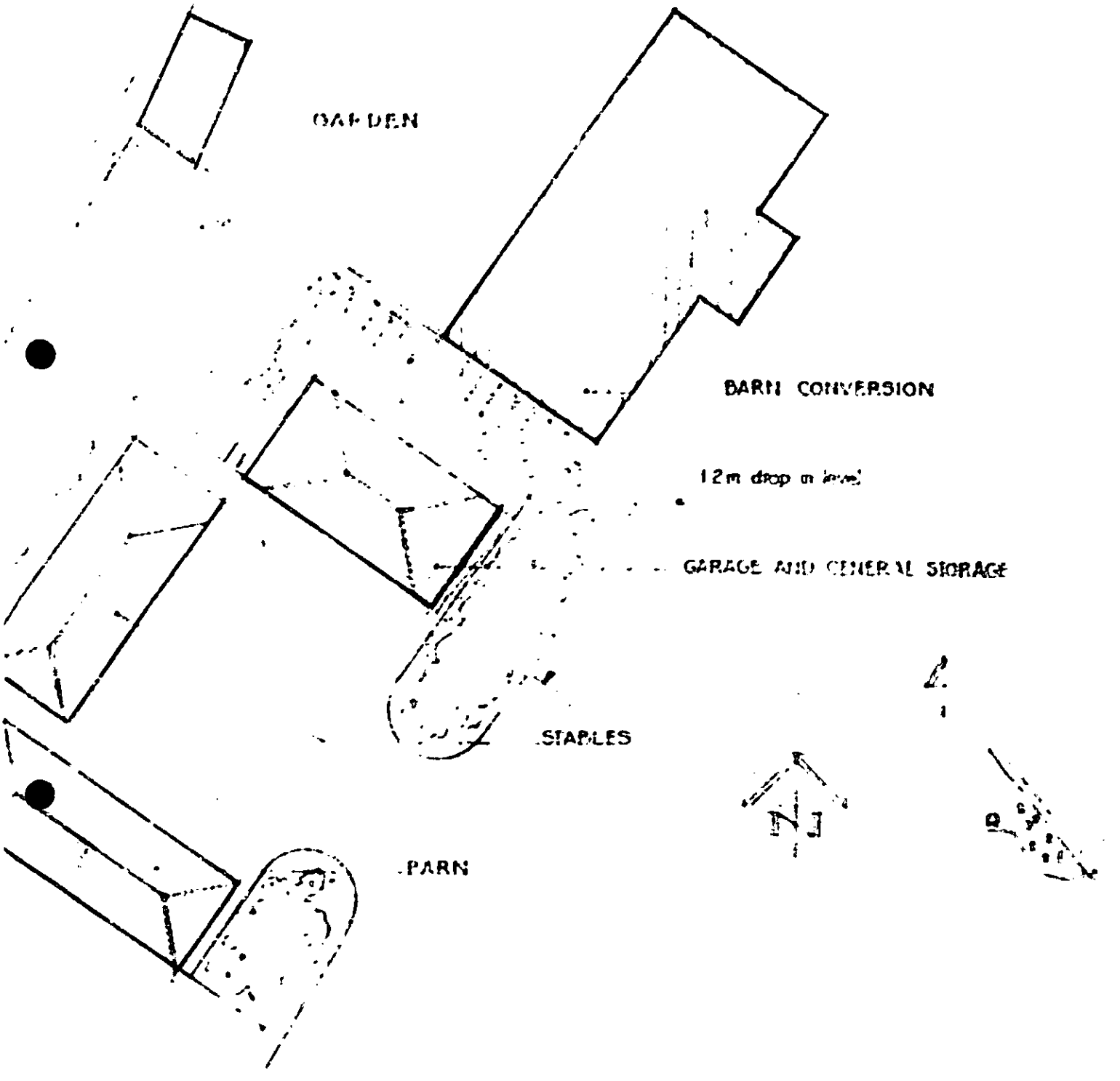

E PLAN

LOCATIO

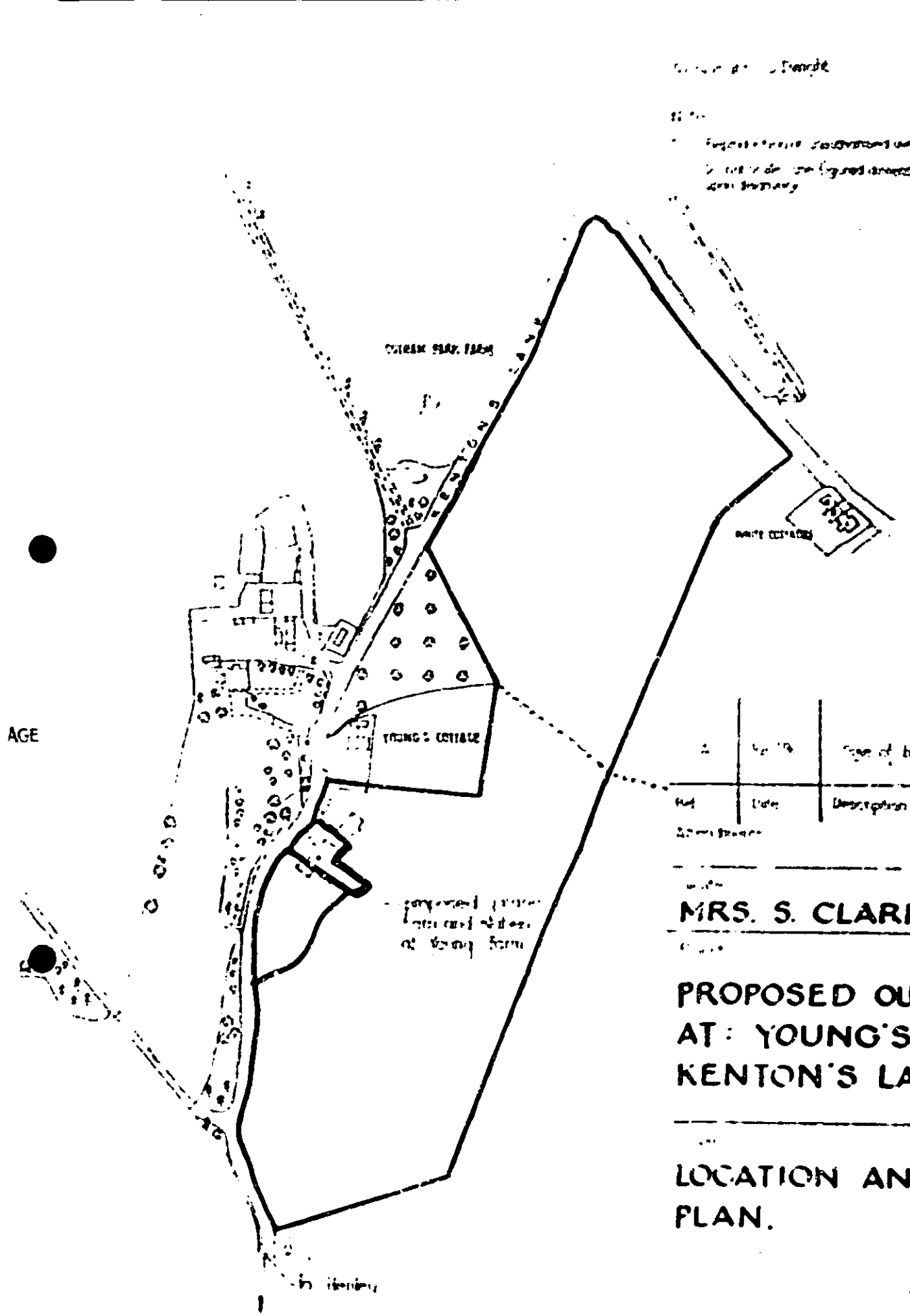

AGE

CATION PLAN 1 : 2500

MRS. S. CLARK

PROPOSED OUT-BUILD
AT : YOUNG'S FARM
KENTON'S LANE.

LOCATION AND SITE
PLAN.

APPRO

STEVE DWIGHT
89A. HIVINGS HILL.

7973 28.APR03

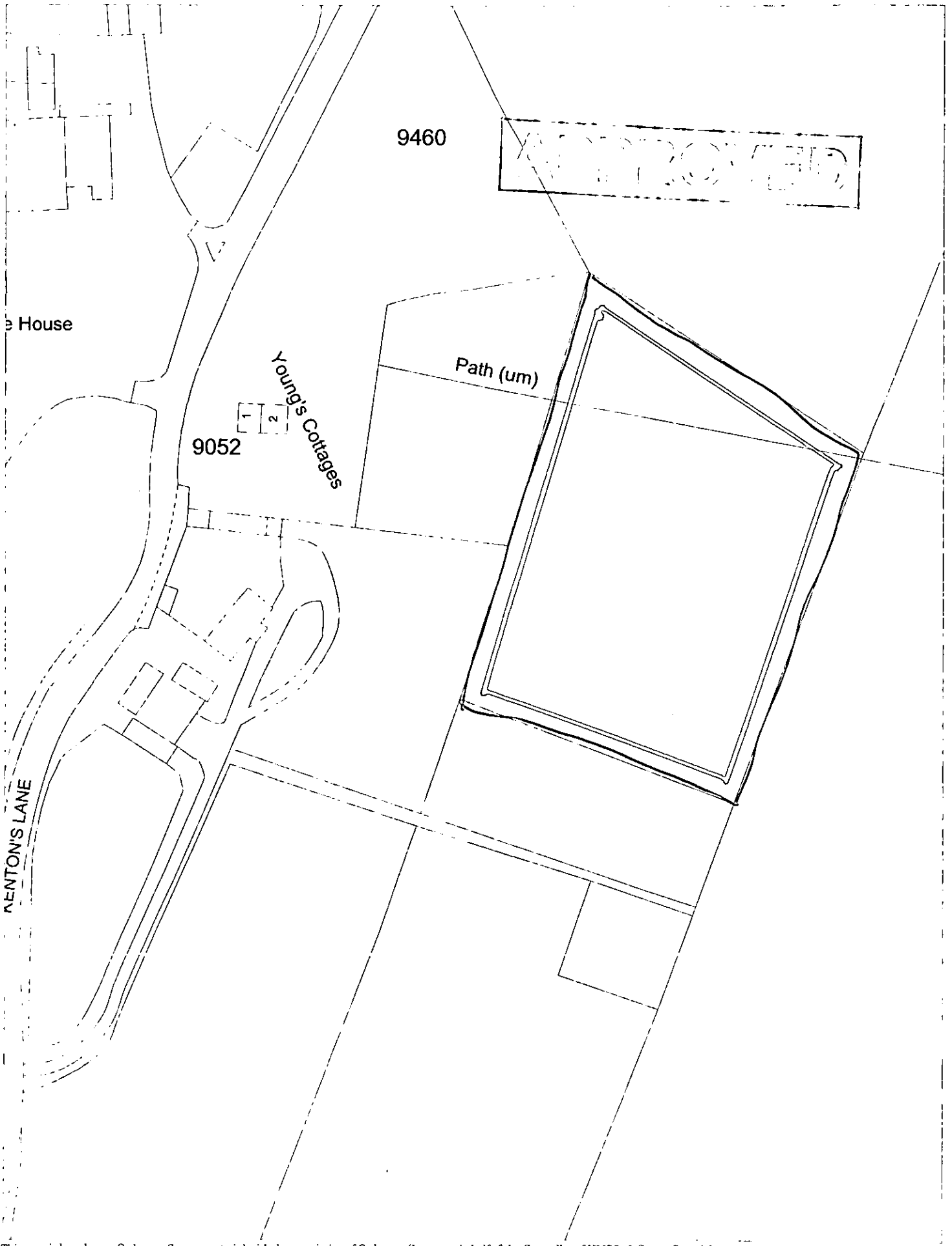

This map is based upon Ordnance Survey material with the permission of Ordnance Survey on behalf of the Controller of HMSO. © Crown Copyright.
Unauthorised reproduction infringes Crown Copyright and may lead to prosecution or civil proceedings.Wokingham District Council Licence LA086134

Central Support Section, Environmental Services, Wokingham District Council.

15 May 2003 Scale: 1 : 1250

N
W E
S

YOUNGS FARM SKETCH OF SITE PLAN

7973 28 APR 03

