17 MAR 2000* 0979

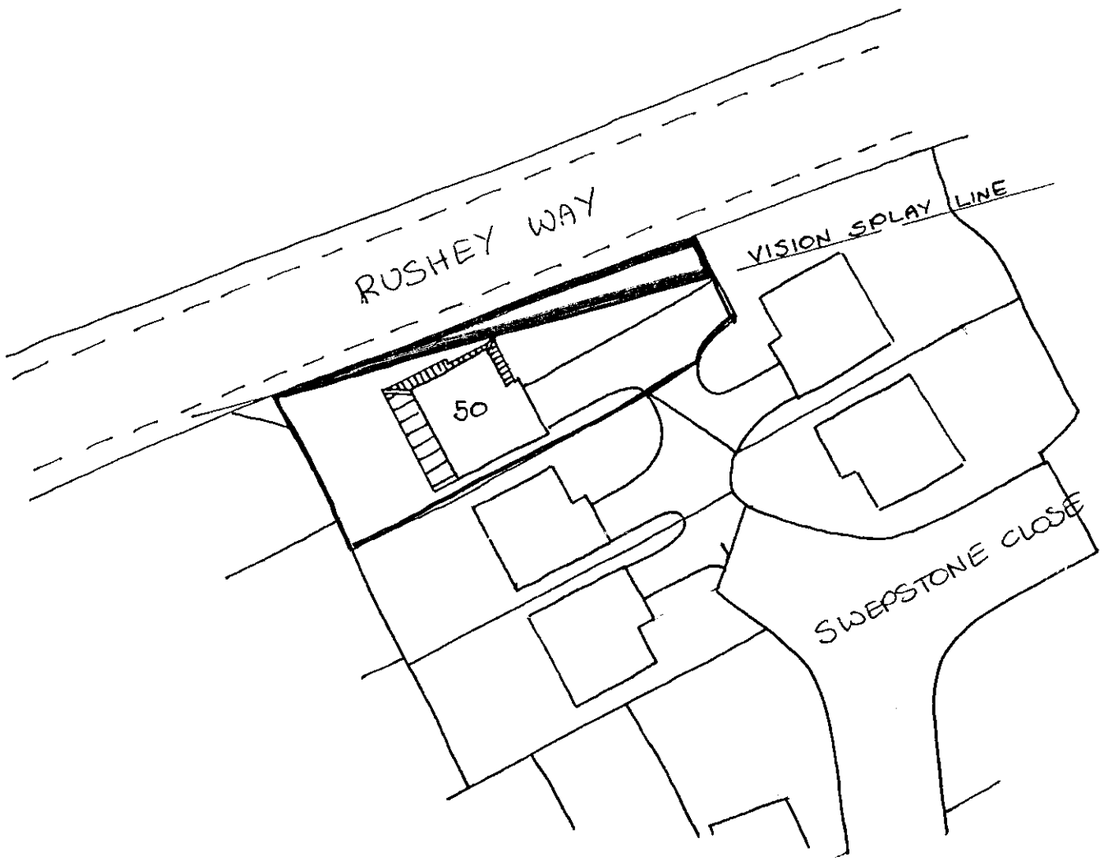

Site plan 1:500

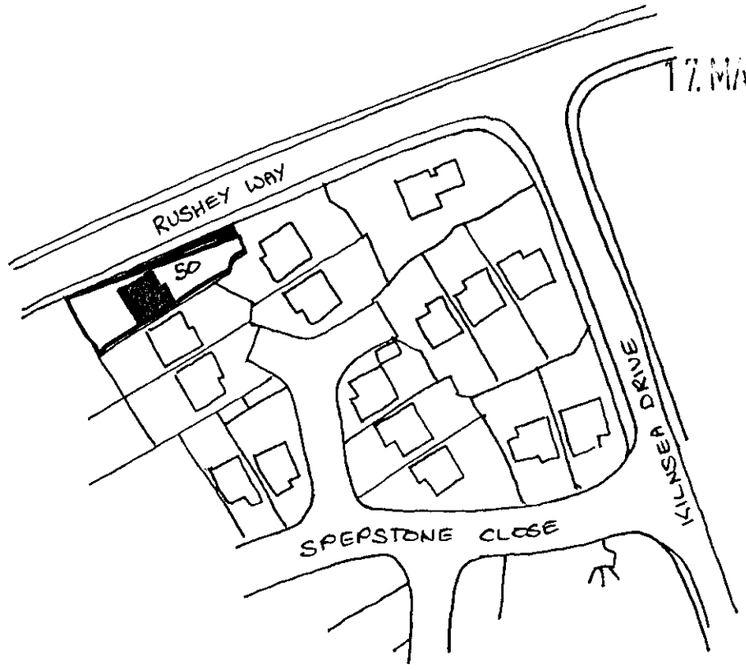

Location plan 1:1250

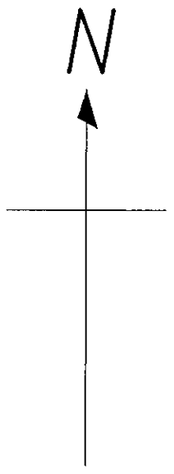

APPROVED

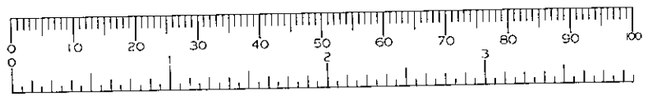

REV.	DATE	REVISION

DEVELOPMENT
50 SWEEPSTONE CLOSE
LOWER EARLEY
READING

DRAWING TITLE
SITE AND LOCATION
PLAN

SCALE AS SHOWN — DO NOT SCALE FROM DRAWING USE FIGURED DIMENSIONS ONLY

DATE MAR '00 — DRAWN S.J.K.

DRG. No. 00/119-2 — REV.

22/6/00

17 MAR 2000* 0979



FRONT ELEVATION

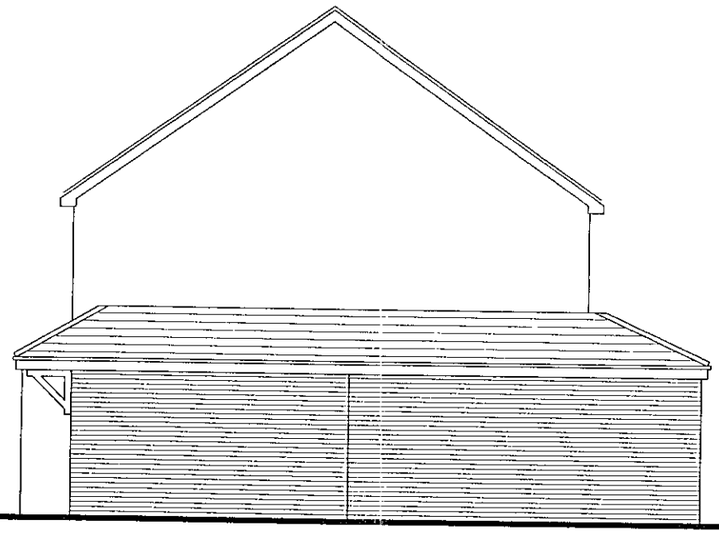

SIDE ELEVATION

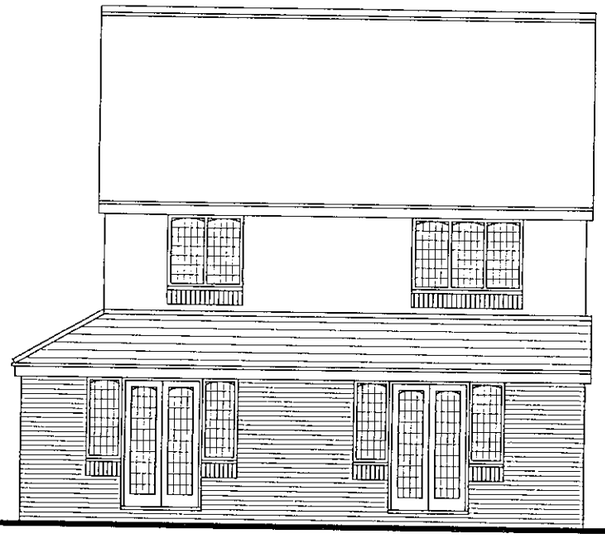

REAR ELEVATION

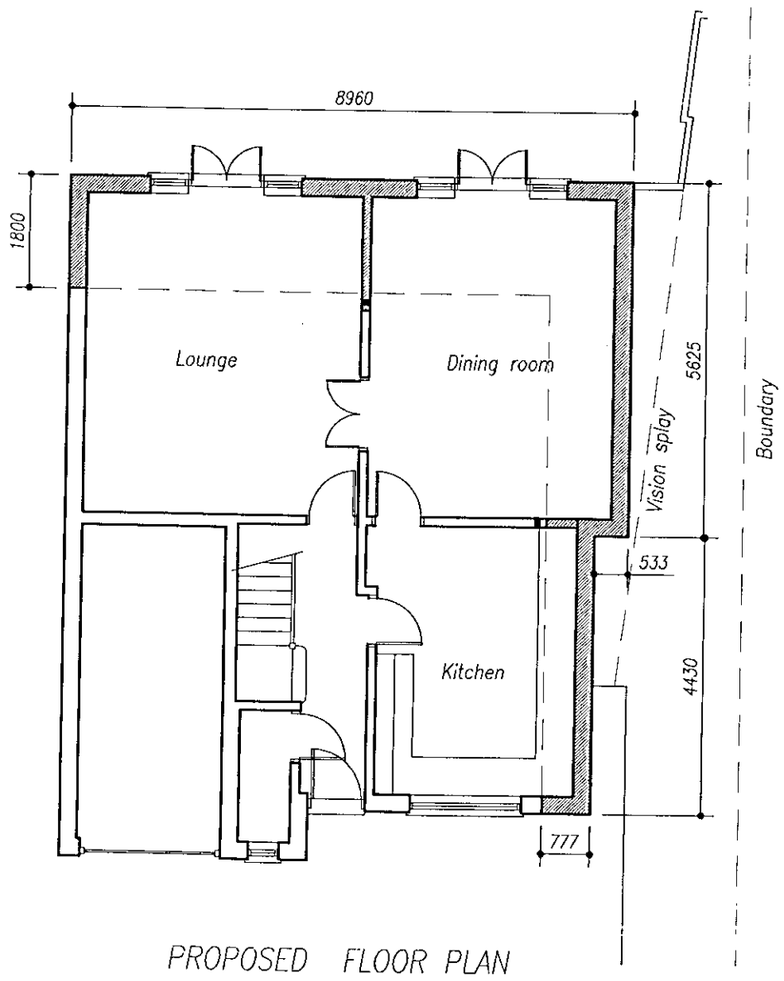

PROPOSED FLOOR PLAN

PLANNING

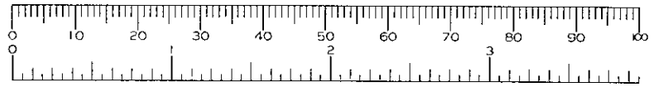

REV.	DATE	REVISION

DEVELOPMENT
50 SWEPSTONE CLOSE
LOWER EARLEY
READING

DRAWING TITLE
~~PROPOSED~~
EXISTING PLANS AND
ELEVATIONS

CD 22/6/00

SCALE 1:100 — DO NOT SCALE FROM DRAWING USE FIGURED DIMENSIONS ONLY

DATE MAR '00 — DRAWN S.J.K.

DRG. No. 00/119-1 — REV.