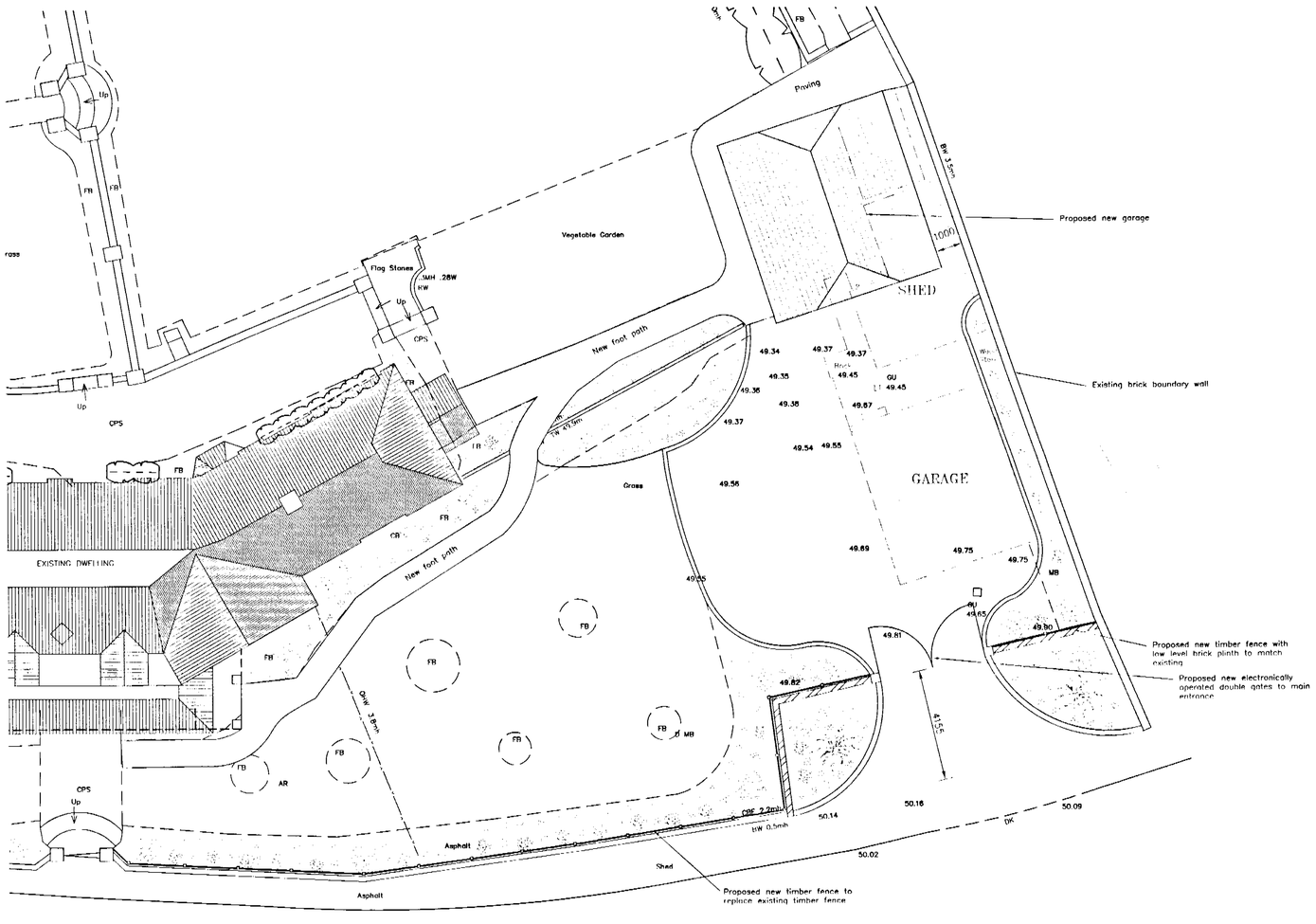

SITE PLAN
SCALE 1:100

NOTES :

1. Survey is based on arbitrary grid.
2. All levels are related to a site datum, located at ST01. Value 48.500m.
3. All levels on kerb lines are channel levels unless noted otherwise.

ABBREVIATIONS : (where applicable)

ACU	Air Conditioning Unit	IRS	Illuminated Road Sign
AL	Access Ladder	KO	Kerb Outlet
AR	Assumed Route	LB	Litter Bin
AV	Air Valve	LK	Low Kerb
BB	Belisha Beacon	LP	Lamp Post
BL	Basement Light	MB	Multihole tree
BO	Bollard	MC	Mercury IC
BP	Block Paving	MH	Manhole
BRW	Brick Retaining Wall	Mk	Marker Post
BS	Bus Stop	NB	Notice Board
BSh	Bus Shelter	NH	No Further Information
BT	British Telecom I.C	NP	Street Name Plate
BW	Brick Wall	OHW	Overhead Wire
BWF	Barbed Wire Fence	OSBM	O. S. Bench Mark
CB	Control Box	P	Pillar
CBF	Close Board Fence	PB	Post Box
CCTV	Closed Circuit Television	PC	Pedestrian Crossing
CIF	Corrugated Iron Fence	PK	Portakabin
CL	Cover Level	Pl	Planter
CLF	Chain Link Fence	PL	Plinth
CLSF	Chain Link Security Fence	PM	Parking Meter
Co	Column	PO	Post
Conc	Concrete	PSF	Palisade Security Fence
CPS	Concrete Paving Slabs	P&CF	Post & Chain Fence
CP	Concrete Plinth	P&NF	Post & Nail Fence
CR	Cycle Rack	P&WF	Post & Wire Fence
CS	Cobblestones	RB	Rodding Eye
CT	Cable T.V I.C	RH	Road Hump
CW	Concrete Wall	RS	Road Sign
DC	Duct Covers	RW	Retaining Wall
DCh	Drainage Channel	SEP	Service Entry Point
DK	Drop Kerb	SL	Soffit Level
DP	Down Pipe	SP	Stand Pipe
EIC	Electricity I.C	SVP	Soil Vent Pipe
EP	Electricity Pole	SW	Stone Wall
ER	Earthing Rod	SWMH	Surface Water Manhole
FB	Flower Bed	TCB	Telephone Call Box
FH	Fire Hydrant	TK	Top of Kerb level
FL	Flood Light	TL	Traffic Light
FP	Fuel Pump	TM	Ticket Machine
FWMH	Foul Water Manhole	TP	Telegraph Pole
GB	Grit Bin	TW	Top of Wall
GC	Grasscrete	UTL	Unable To Lift
GP	Gate Post	VP	Vent Pipe
GR	Guard Rail	WB	Wheel Barrier
GU	Gully	WL	Water Level
GV	Gas Valve	WM	Water Meter
IB	Illuminated Bollard	WO	Washout
IC	Inspection Cover	WP	Waste Pipe
IL	Invert Level	WV	Water Valve
IRF	Iron Railing Fence	VSP	Vehicle Sensor Pad

N

RECEIVED
30 APR 2002 6240

Rev.	Description	Date
A	Planning amendments	25/3/02

Glanville Consultants
Corinthian Court
80 Milton Park, Abingdon
Oxfordshire OX14 4RY
Telephone (01235) 833002 Facsimile (01235) 835492
E-mail: engineers@milton.glanconsult.co.uk

☐ Civil and Structural Engineers ■ Land Surveyors
☐ Roofing and Cladding Specialists ☐ Building Surveyors
☐ Subsidence Specialists ☐ Highway and Traffic Engineers

Client :
MR & MRS POPHAM

Project :
APPLETREE,
SONNING, BERKSHIRE

Title :
PROPOSED SITE PLAN
AND GARDEN LAYOUT

Project Engineer : S. Berger	Scale	1:100
Project Director : S. Berger	Date	Feb 2007
Drawing No. BS210698/114	Revision	A

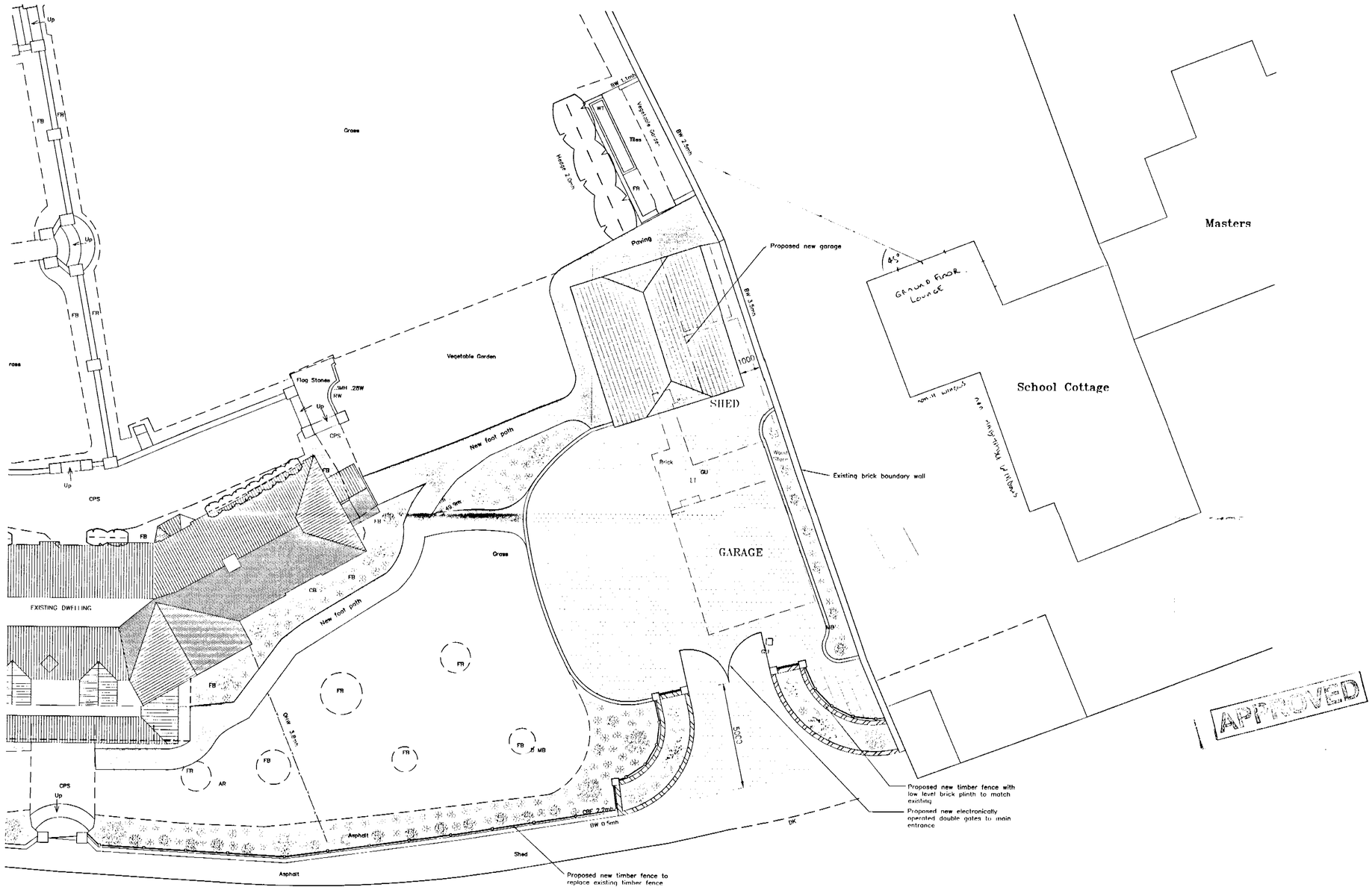

SITE PLAN
SCALE 1:100

NOTES :

1. Survey is based on arbitrary grid.
2. All levels are related to a site datum, located at ST01 Value 48.500m.
3. All levels on kerb lines are channel levels unless noted otherwise.

ABBREVIATIONS : (where applicable)

ACU	Air Conditioning Unit	IRS	Illuminated Road Sign
AL	Access Ladder	KO	Kerb Outlet
AR	Assumed Route	LB	Litter Bin
AV	Air Valve	LK	Low Kerb
BH	Helisha Beacon	LP	Lamp Post
BI	Basement Light	MB	Multibole tree
BO	Bollard	MC	Mercury IC
BP	Block Paving	MH	Manhole
BRW	Brick Retaining Wall	MK	Marker Post
BS	Bus Stop	NB	Notice Board
BSh	Bus Shelter	NFI	No Further Information
BT	British Telecom I.C	NP	Street Name Plate
BW	Brick Wall	OHW	Overhead Wire
BWF	Barbed Wire Fence	OSBM	O. S. Bench Mark
CB	Control Box	P	Pillar
CBF	Close Boarad Fence	PB	Post Box
CCTV	Closed Circuit Television	PC	Pedestrian Crossing
CIF	Corrugated Iron Fence	PK	Portakabin
CL	Cover Level	PI	Planter
CLF	Chain Link Fence	PL	Plinth
CLSF	Chain Link Security Fence	PM	Parking Meter
Co	Column	PO	Post
Conc	Concrete	PSF	Palisade Security Fence
CPS	Concrete Paving Slabs	P&CF	Post & Chain Fence
CP	Concrete Plinth	P&RF	Post & Rail Fence
CR	Cycle Rack	P&WF	Post & Wire Fence
CS	Cobblestones	RI	Rodding Eye
CT	Cable T.V I.C	RH	Road Hump
CW	Concrete Wall	RS	Road Sign
DC	Duct Covers	RW	Retaining Wall
DCh	Drainage Channel	SEP	Service Entry Point
DK	Drop Kerb	SL	Sodium Lamp
DP	Down Pipe	SP	Stand Pipe
EIC	Electricity I.C	SVP	Soil Vent Pipe
EP	Electricity Pole	SW	Stone Wall
ER	Earthing Rod	SWMH	Surface Water Manhole
FH	Flower Bed	TCH	Telephone Cott Box
HH	Fire Hydrant	TK	Top of Kerb level
FL	Flood Light	TL	Traffic Light
FP	Fuel Pump	TM	Ticket Machine
FWMH	Foul Water Manhole	TP	Telegraph Pole
GH	Grit Box	TW	Top of Wall
GC	Grasscrete	U/L	Unable to Lift
GP	Gate Post	VP	Vent Pipe
GR	Guard Rail	WB	Wheel Barrier
GU	Gully	WL	Water Level
GV	Gas Valve	WM	Water Meter
IB	Illuminated Bollard	WO	Washout
IC	Inspection Cover	WP	Waste Pipe
IL	Invert Level	WV	Water Valve
IRF	Iron Railing Fence	VSP	Vehicle Sensor Pad

REVISED PLAN
6240/17

APPROVED

Rev.	Description	Date
C	Planning Amendments.	17/5/02
A	Planning amendments	25/3/02

Glanville Consultants
Corinthian Court
80 Milton Park, Abingdon
Oxfordshire OX14 4RY
Telephone (01235) 833002 Facsimile (01235) 835492
E-mail: engineers@milton.glanconsult.co.uk

☐ Civil and Structural Engineers ■ Land Surveyors
☐ Roofing and Cladding Specialists ☐ Building Surveyors
☐ Subsidence Specialists ☐ Highway and Traffic Engineers

Client :
MR & MRS POPHAM

Project :
APPLETREE,
SONNING, BERKSHIRE

Title :
PROPOSED SITE PLAN
AND GARDEN LAYOUT

Project Engineer : S. Berger	Scale	1:100
Project Director : S. Berger	Date	Feb 2002
Drawing No. BS210698/114	Revision	C

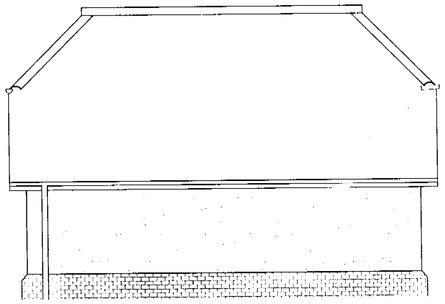

EAST ELEVATION

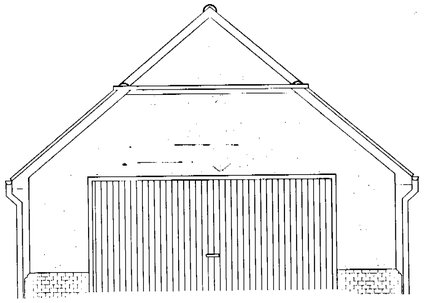

NORTH ELEVATION



GARAGE PLAN

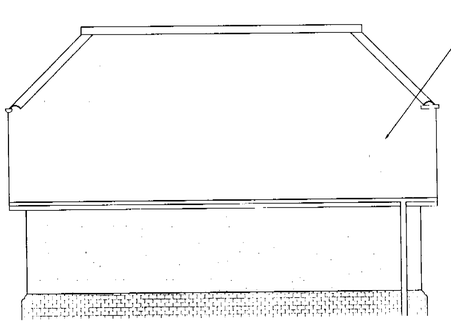

WEST ELEVATION

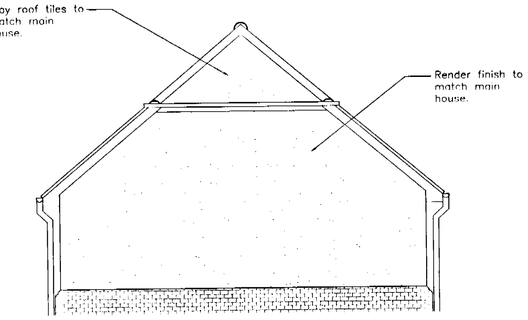

SOUTH ELEVATION

Superseded

DELEGATED

30 APR 2002 6240

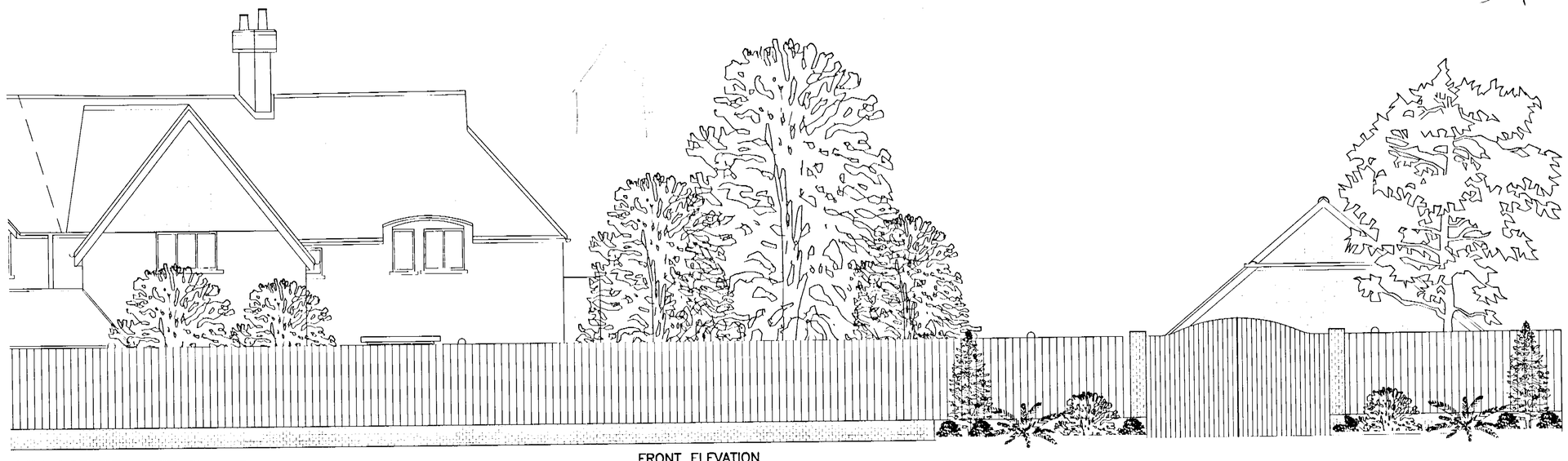

FRONT ELEVATION

Rev.	Description	Date
A	Planning Amendments	25/3/02

Glanville Consultants

Corinthian Court
80 Milton Park, Abingdon
Oxfordshire OX14 4RY

Telephone (01235) 833002 Facsimile (01235) 835492
E-mail: engineers@milton.glanconsult.co.uk

☐ Civil and Structural Engineers ■ Land Surveyors
☐ Roofing and Cladding Specialists ☐ Building Surveyors
☐ Subsidence Specialists ☐ Highway and Traffic Engineers

Client :

MR & MRS POPHAM

Project :

APPLETREE,
SONNING, BERKSHIRE

Title :

PROPOSED GARAGE PLAN
AND ELEVATIONS

Project Engineer : S. Berger	Scale	1:50
Project Director : S. Berger	Date	Feb 2002
Drawing No. BS210698/113	Revision	A

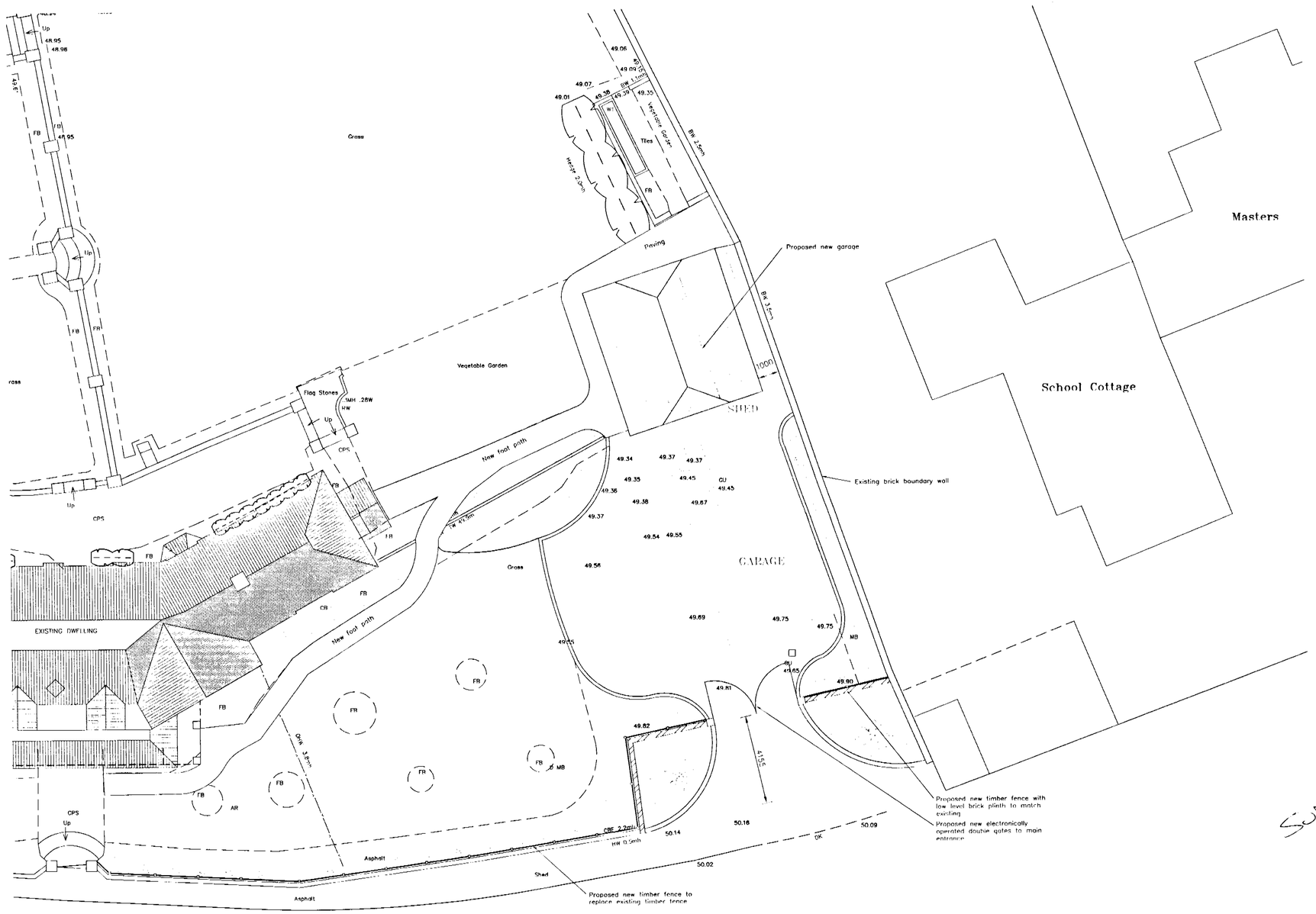

SITE PLAN
SCALE 1:100

NOTES :

1. Survey is based on arbitrary grid.
2. All levels are related to a site datum, located at ST01. Value 48.500m.
3. All levels on kerb lines are channel levels unless noted otherwise.

ABBREVIATIONS : (where applicable)

ACU	Air Conditioning Unit	IRS	Illuminated Road Sign
AI	Access Ladder	KO	Kerb Outlet
AR	Assumed Route	LB	Litter Bin
AV	Air Valve	LK	Low Kerb
BB	Belisha Beacon	LP	Lamp Post
BL	Basement Light	MB	Multibole tree
BO	Bollard	MC	Mercury IC
BP	Block Paving	MH	Manhole
BRW	Brick Retaining Wall	Mk	Marker Post
BS	Bus Stop	NB	Notice Board
BSh	Bus Shelter	NH	No Further Information
BT	British Telecom I.C	NP	Street Name Plate
BW	Brick Wall	OHW	Overhead Wire
BWF	Barbed Wire Fence	OSBM	O. S. Bench Mark
CH	Control Box	P	Pillar
CHF	Close Board Fence	PB	Post Box
CCTV	Closed Circuit Television	PC	Pedestrian Crossing
CI	Corrugated Iron Fence	PK	Portakabin
CL	Cover Level	PL	Planter
CLI	Chain Link Fence	PI	Plinth
CLSI	Chain Link Security Fence	PM	Parking Meter
Co	Column	PO	Post
Conc	Concrete	PSF	Palisade Security Fence
CPS	Concrete Paving Slabs	P&CF	Post & Chain Fence
CP	Concrete Plinth	P&RF	Post & Rail Fence
CR	Cycle Rack	P&WF	Post & Wire Fence
CS	Cobblestones	RF	Rodding Eye
CT	Cable T.V I.C	RH	Road Hump
CW	Concrete Wall	RS	Road Sign
DC	Duct Covers	RW	Retaining Wall
DCh	Drainage Channel	SEP	Service Entry Point
DK	Drop Kerb	SL	Soffit Level
DP	Down Pipe	SP	Stand Pipe
EIC	Electricity I.C	SVP	Soil Vent Pipe
EP	Electricity Pole	SW	Stone Wall
ER	Earthing Rod	SWMH	Surface Water Manhole
FB	Flower Bed	TCB	Telephone Call Box
FH	Fire Hydrant	TK	Top of Kerb level
FL	Flood Light	TL	Traffic Light
FP	Fuel Pump	TM	Ticket Machine
FWMH	Foul Water Manhole	TP	Telegraph Pole
GB	Grit Box	TW	Top of Wall
GC	Grasscrete	UTL	Unable to Lift
GP	Gate Post	VP	Vent Pipe
GR	Guard Rail	WB	Wheel Barrier
GU	Gully	WL	Water Level
GV	Gas Valve	WM	Water Meter
IB	Illuminated Bollard	WU	Washout
IC	Inspection Cover	WP	Waste Pipe
IL	Invert Level	WV	Water Valve
IRF	Iron Railing Fence	VSP	Vehicle Sensor Pad

DELEGATED
30 APR 2002 6240

Superseded

Rev.	Description	Date
B	Amendments to show adjacent buildings	29/4/02
A	Planning amendments	25/3/02

Glanville Consultants
Corinthian Court
80 Milton Park, Abingdon
Oxfordshire OX14 4RY
Telephone (01235) 833002 Facsimile (01235) 835492
E-mail: engineers@milton.glanconsult.co.uk

☐ Civil and Structural Engineers ■ Land Surveyors
☐ Roofing and Cladding Specialists ☐ Building Surveyors
☐ Subsidence Specialists ☐ Highway and Traffic Engineers

Client :
MR & MRS POPHAM

Project :
APPLETREE,
SONNING, BERKSHIRE

Title :
PROPOSED SITE PLAN
AND GARDEN LAYOUT

Project Engineer : S. Berger	Scale	1:100
Project Director : S. Berger	Date	Feb 2002
Drawing No. BS210698/114	Revision	B

30 APR 2002

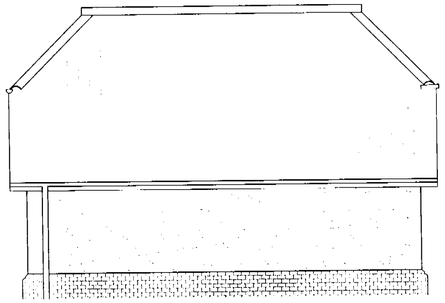

EAST ELEVATION

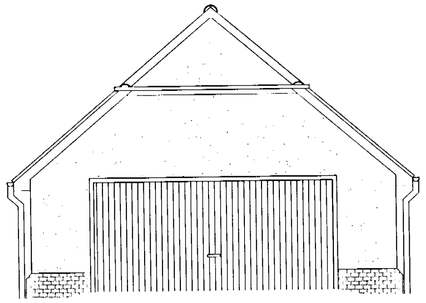

NORTH ELEVATION



GARAGE PLAN

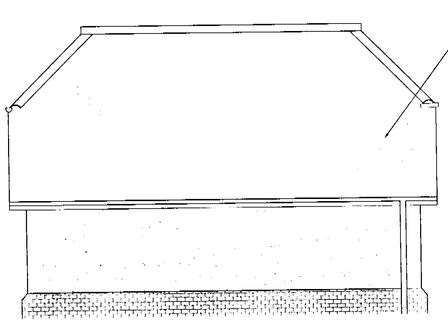

WEST ELEVATION

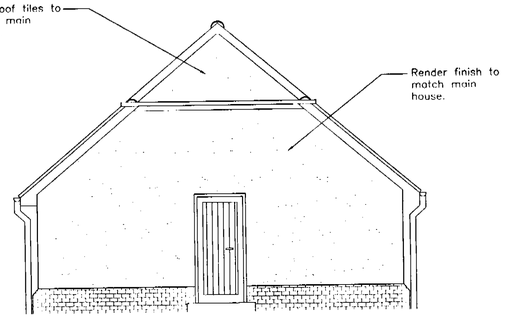

SOUTH ELEVATION

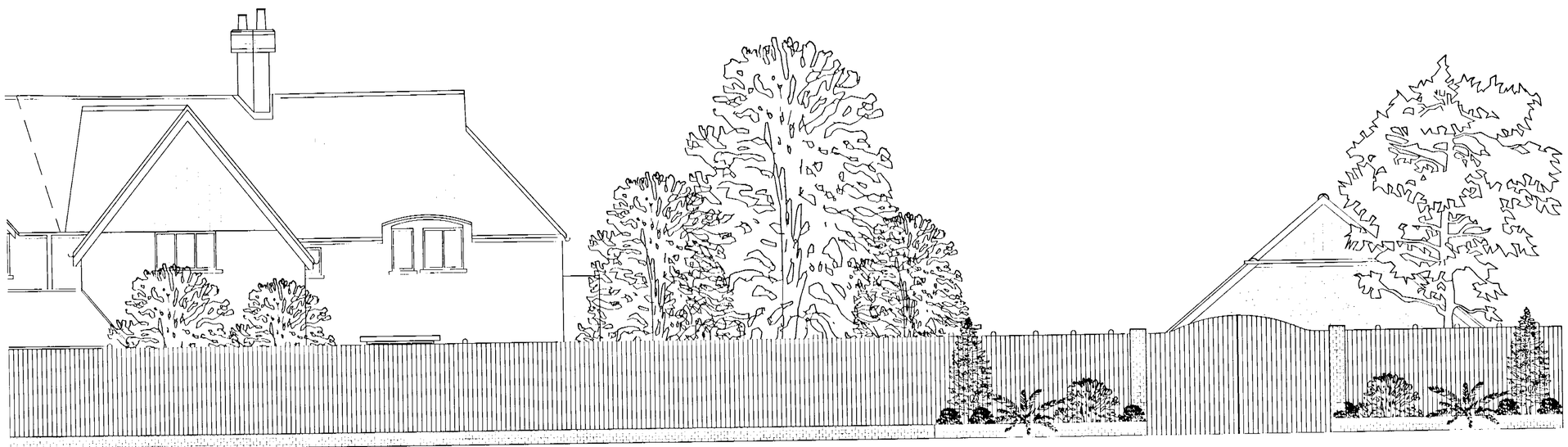

FRONT ELEVATION

REVISED PLAN
6240

AP

AMD

Rev.	Description	Date
B	Planning Amendments	17/5/02
A	Planning Amendments	25/3/02

Glanville Consultants

Corinthian Court
80 Milton Park, Abingdon
Oxfordshire OX14 4RY

Telephone (01235) 833002 Facsimile (01235) 835492
E-mail: engineers@milton.glanconsult.co.uk

☐ Civil and Structural Engineers ■ Land Surveyors
☐ Roofing and Cladding Specialists ☐ Building Surveyors
☐ Subsidence Specialists ☐ Highway and Traffic Engineers

Client :

MR & MRS POPHAM

Project :

APPLETREE,
SONNING, BERKSHIRE

Title :

PROPOSED GARAGE PLAN
AND ELEVATIONS

Project Engineer : S. Berger	Scale	1:50
Project Director : S. Berger	Date	Feb 2002
Drawing No. BS210698/113	Revision	B

24/7/02