APPLICATION NO:
F/2001/3240

LOCATION:
7 Gorse Ride South, Finchampstead Wokingham.

APPLICANT:
Mr & Mrs Bennett C/O Joe Collett

PROPOSAL:
Proposed single storey rear extension to dwelling.

EARLIEST DATE FOR DECISION: **24/02/2001**

APPLICATION WILL HAVE EXPIRED ON:
21/03/2001

CASE OFFICER: **John Leggett**

APPROVED

RAILEX
Marbleboard

EASIFILE EP7

(JL)

WOKINGHAM DISTRICT COUNCIL

TOWN AND COUNTRY PLANNING ACTS

Notification of Approval of Permission

Mr & Mrs Bennett
C/O Joe Collett
Doves
44 Wings Road
Upper Hale
Farnham
GU9 0HW

Application Number: F/2001/3240

Parish: **FINCHAMPSTEAD**

Location: **7, Gorse Ride South, Finchampstead, Wokingham.**

Proposal: **Proposed single storey rear extension to dwelling.**

The Wokingham District Council in pursuance of their powers under the above Acts and Regulations hereby **Approve Permission** for carrying out the above development in accordance with the application and the accompanying plans submitted to the Council subject to compliance with the following conditions, the reasons for which are specified hereunder.

Condition
1. The development hereby permitted shall be begun before the expiration of five years from the date of this permission.

Condition
2. All new works and works of making good to the retained fabric shall be finished to match in size, colour, texture and profile those of the existing building.

Reason
1. In pursuance of Section 91(1) of the Town and Country Planning Act 1990.

Reason
2. To ensure that the external appearance of the building is satisfactory.

John Mitchell
Development Control Manager
Date: 16/03/2001

Notice checked by: CHurst

If this notice grants permission to proceed with the proposal the applicant is reminded that it relates to planning permission only and does not constitute approval under any other legislation including Building Regulations.

Environmental Services

For office use only.
Application number: 24.JAN.2001* 3240

Householder planning application form

Please answer all questions in CAPITAL letters.
If any question does not apply to you, put N/A in the space.
Please send six copies of the filled in form and your plans to the address on the front of the folder.
We provide guidance notes to help you fill in the form. If you have any questions, please call Planning Support on 0118 974 6428 or 0118 974 6429.

1	Your name Address and postcode Phone number	MR & MRS BENNETT 7 GORSE RIDE SOUTH. FINCHAMPSTEAD. WOKINGHAM. BERKS. RG40 4EH. 01189 732927.
2	Agent's Name Address and postcode Phone number	JOE COLLETT. DOVES, 44 WINGS ROAD, UPPER HALE, FARNHAM. SURREY. GU9 0HW. 07980 545499.
3	Site We need you to send in six copies of the 1:2500 scale location plan and six copies of the 1:500 scale block plan, with the site outlined in red. You can buy these maps from the Environmental Services reception or order them by phoning 0118 974 6485.	7 GORSE RIDE SOUTH. FINCHAMPSTEAD. WOKINGHAM. BERKS. RG40 4EH.
4	Give brief details of the proposal for example, two storey side extension. About the application	SINGLE STOREY EXTENSION
5	Are there any trees on the site? If Yes, please show their positions, spread and species of the trees on the plans. Say which trees you plan to cut down.	Yes ☐ No ☑
6	Please list the external materials you will use for example, red brick to match any existing bricks and dark stained timber.	LIGHT RED BRICKS CONCRETE TILES TO MATCH EXISTING.
7	Will the proposal change the pedestrian or vehicle access to the site? Please show details of the existing access and any proposed changes on the plans.	Yes ☐ No ☑
8	Will the car parking provision at the site be changed? If Yes, please show details of any changes on the plans.	Yes ☐ No ☑

3544 Crystal Mark
Clarity approved by Plain English Campaign

Please turn over

9	How many bedrooms does the property have?	Existing: 4	Proposed: 4
10	Does a public right of way touch the site? If yes, please show the route and any proposed alternative on the plans.	Yes ☐	No ☑
11	Checklist. Please make sure that you enclose the following.		
	a Six copies of this form signed and dated.		
	b The fee (We have attached a current scale of fees). If you do not have to pay a fee, please say why below.		
	c Six copies of each set of plans and drawings listed below.		
	• 1:2500 scale location plan with the site outlined in red.		
	• 1:500 scale site layout plan.		
	• 1:100 or 1:200 scale floor plans and elevations.		

12 Certificate of ownership (Section 66 Town & Country Planning Act 1990)
Please delete either certificate A or certificate B. If neither apply, you must fill in a full certificate which you can get from Environmental Services.

(Owner means a person with a freehold interest, or someone who is a leasehold tenant with at least seven years left on their agreement)

Certificate A

I certify that

- At the beginning of the period of 21 days ending with the date of the application nobody, except the applicant, owned any part of the land which the application relates to.
- None of the land forms part of an agricultural holding.

Certificate B

I certify that

- I or the applicant has given the necessary notice to everyone else who (at the beginning of the period of 21 days ending with the date of the application) owned any part of the land which the application relates to as listed below.

Owner's name	Address at which the notice was served	Date on which the notice was served

None of the land forms part of an agricultural holding.

Your signature: Joe Collett

on behalf of MR & MRS BENNETT.

Date 22/01/01

Please tick this box if you or your husband, wife or partner are employed by Wokingham District Council ☐

finalised

DEVELOPMENT CONTROL/BUILDING CONTROL CHECKLIST

CHECKLIST WHEN A BUILDING REGULATION APPLICATION HAS BEEN RECEIVED.

SITE DETAILS		CASE OFFICER
PLANNING APPLICATION NUMBER	3240	JL
BUILDING CONTROL NUMBER	FP2001/1795 Bna	
~~APPLICANT~~/AGENT	Joe Collett	
ADDRESS OF SITE	7 Gorse Ride South FINCHAMPSTEAD.	
DESCRIPTION OF PROPOSED WORK	S/S rear ext	

DRAWING NUMBERS	BC	DC
BLOCK PLAN		✓
ELEVATIONS	drawing 3	drawing 3
FLOOR PLANS	recd 18/1/01 drawing 1	recd 24/1/01 drawing 1

CHECKLIST	1ST CHECK	2ND CHECK
PERMITTED DEVELOPMENT		
APPLIC. NECESSARY-NOT RECEIVED		
APPLIC.RECEIVED & APPROVED	16/3/01	
APPLIC.RECEIVED-NO DECISION		
APPLIC.REFUSED		
DIFFERENCES BETWEEN DC/BC DRAWINGS	None	
IF YES, WHAT ARE THE DIFFERENCES ?		
DATE	15/5/01	

PROBLEMS	REQUESTED	RECEIVED	REMINDER
PLANNING PERMISSION NEEDED			
REVISED PLANS NEEDED			
PLANNING APPLIC.REFUSED			
WAIT FOR PLANNING DECISION			

COMMENCED ON SITE	
NO PLANNING DECISION	
NO PLANNING APPLICATION	

WORK SHEET FOR : John Leggett

Application Number : F/2001/3240

Applicant : Mr & Mrs Bennett C/O Joe Collett.

Location : 7, Gorse Ride South, Finchampstead, Wokingham.

Proposal : Proposed single storey rear extension to dwelling.

Site Notice Displayed ? :	YES	NO	DATE
	✓		

Date of Neighbour Notifications : .....

Date of Site Visit : 6/3/01.

Date Registered : 24/01/2001

Earliest Date for Decision : 24/02/2001

Latest Consultation Date/Site Notice Expiry Date : 24/02/2001

This application will have expired on: 21/03/2001. You need to make a decision 1 day prior to this date for this application to count as determined in less than 8 weeks.

Consultation Responses :

FINCHAMPSTEAD PARISH COUNCIL — NO OBJECTIONS.

Planning Issues :

Application Number: F/2001/3240

Appraisal :

Recomendation : Approval: ☑ **Refusal:** ☐
(tick appropriate box)

Application Number F/2001/3240
Conditions/Reasons for Refusal

No	Std Con	Std Reas	Non Std Conditions / Reasons for Refusal
1	C001	R001	
2	C014	R014	

Informative for approvals
N16
LODDON AREA LOCAL PLAN POLICIES:
SOUTH-EAST AREA LOCAL PLAN POLICIES:
WOKINGHAM DISTRICT LOCAL PLAN POLICIES:
GREEN BELT LOCAL PLAN POLICIES:
BERKSHIRE STRUCTURE PLAN POLICIES:
MINERALS LOCAL PLAN POLICIES:

RECOMMENDATION AND CONDITIONS/REASONS AGREED: _____
(Development Control Manager)

Date: 16/3/01

RECORD OF SITE VISIT

SITE ADDRESS: 7 Gorse Ride South Finchampstead Wokingham.

APPLICATION NUMBER: F/2001/3240

OFFICER: John Leggett

DATE OF SITE VISIT: 6/3/01.

1 SITE/STATUTORY NOTICE DISPLAYED ? ✓

2. DESCRIPTION OF SURROUNDINGS ~~MIXED~~ HOUSING ESTATE.

3. DESCRIPTION OF SITE/BUILDING

DETACHED PROPERTY WITH EXTERNAL GARAGE TO REAR.

4. RELATIONSHIP TO ADJOINING PROPERTIES



SHARED DRIVEWAY TO SOUTH & M CAP TO NORTH
HIGH HEDGE TO REAR.

5. SITE CONSTRAINTS

TREES N/A

ACCESS/PARKING N/A.

LEVELS N/A

BOUNDARY TREATMENT 4m + DISTANCE LEYLANDII TO REAR

OTHERS N/A.

Application Number F/2001/3240

Appraisal:

The application being considered proposes a single-storey rear extension to no. 7 Gorse Ride South, Finchampstead. The existing property is detached residence in a modern housing estate and the proposal is for a brick built rear extension approximately 3 by 4m in size and 2.4m high, rising up a single pitched roof to the present external wall to height of 3.5m.

Impact Upon Neighboring Dwellings

The proposal to erect a single pitched roof room on the rear of this property will have no impact on the neighbouring properties from overbearing due to the high boundary treatments to both side and the rear and that it is only a single story extension. There will be no loss of light or overlooking do the same reasons.

Impact on the street scene

The extension is set into the rear of the residence and as such will have no impact on the overall street scene.

Recommendation: Approve planning permission.

FROM: John Leggett

DATE: 31 January 2001

DELEGATED

CC

CS

21 FEB 2001

COPIES TO: ACK:

FILE:

FINCHAMPSTEAD PARISH CONSULTATION SHEET

Application Number: F/2001/3240

Proposal: Proposed single storey rear extension to dwelling..

Site Address: 7, Gorse Ride South, Finchampstead, Wokingham,

Applicant: Mr & Mrs Bennett C/O Joe Collett.

Your observations are required in respect of this application **by 24/02/2001** .

The Parish Council has no objections to this application.

SIGNED: C.S. Cl DATE: 20-2-01

Clerk To Finchampstead Parish/Town Council.

**********FILE COPY**********

Tel: 0118 974 6502

Date: **31 January 2001**

My ref: F/2001/3240

CONFIDENTIAL

Councillor Cockroft
113a Nine Mile Ride
Finchampstead
RG40 4HX

Environmental Services Department
Planning Services
P.O. Box 157
Shute End, Wokingham
Berkshire RG40 1WR
Tel: (0118) 974 6000
Fax: (0118) 974 6484
Minicom No: (0118) 974 6991
DX: 33506 – Wokingham

Dear Councillor

Application Number: F/2001/3240
7, Gorse Ride South, Finchampstead, Wokingham.
Proposed single storey rear extension to dwelling.

I write to let you know that the above mentioned house holder application has been received

At this stage a recommendation has not yet been made. This form should only be returned if it is likely that you may wish the application to be listed for consideration by the Development Control Sub-Committee. This form must be received no later than 28 days from the date of this letter.

If you have any questions please do not hesitate to contact **John Leggett** on **0118 974 6502.**

Yours faithfully,

John Mitchell

John Mitchell
Development Control Manager

LISTING FORM

Case officer: **John Leggett** Application Number: **F/2001/3240**
7, Gorse Ride South, Finchampstead, Wokingham.
Proposed single storey rear extension to dwelling.
I wish this application to be listed should the officers recommendation be for_____
and my reason(s) are_____
_____
_____

Signed: _____ Date: _____
Councillor Cockroft

**********FILE COPY**********

**********FILE COPY**********

Tel: 0118 974 6502

Date: **31 January 2001**

My ref: F/2001/3240

CONFIDENTIAL

Councillor Long
Foxfield
Wick Hill Lane
Finchampstead
RG40 3PY

Environmental Services Department
Planning Services
P.O. Box 157
Shute End, Wokingham
Berkshire RG40 1WR
Tel: (0118) 974 6000
Fax: (0118) 974 6484
Minicom No: (0118) 974 6991
DX: 33506 – Wokingham

Dear Councillor

Application Number: F/2001/3240
7, Gorse Ride South, Finchampstead, Wokingham.
Proposed single storey rear extension to dwelling.

I write to let you know that the above mentioned house holder application has been received

At this stage a recommendation has not yet been made. This form should only be returned if it is likely that you may wish the application to be listed for consideration by the Development Control Sub-Committee. This form must be received no later than 28 days from the date of this letter.

If you have any questions please do not hesitate to contact **John Leggett** on **0118 974 6502**.

Yours faithfully,

John Mitchell

John Mitchell
Development Control Manager

LISTING FORM

Case officer: **John Leggett** Application Number: **F/2001/3240**
7, Gorse Ride South, Finchampstead, Wokingham.
Proposed single storey rear extension to dwelling.
I wish this application to be listed should the officers recommendation be for_____
and my reason(s) are_____
_____
_____

Signed: _____ Date: _____
Councillor Long

**********FILE COPY**********

Received by Wokingham District Council

Application No: F/2001/3240

Proposal:
Proposed single storey rear extension to dwelling.

Location:
7, Gorse Ride South, Finchampstead, Wokingham.

The application is available for inspection at Wokingham District Council's offices during the following times:

PLANNING DEPARTMENT, SHUTE END, WOKINGHAM TEL (0118) 974 6428
8.30 - 5.00 Monday - Thursday & 8.30 - 4.00 Friday

WOODLEY LIBRARY HEADLEY ROAD WOODLEY (9.30am - 7.00pm Mon, Thurs & Fri. 9.30am - 5.00pm Tues, 9.30am - 1.00pm Saturday. closed all day Wednesday). If you intend to view this application at Woodley Library (see details above) please allow 4 days from the date of this notice for delivery of plans.

Comments should be sent in writing QUOTING THE APPLICATION NUMBER to the Case Officer John Leggett P.O. Box 157 Council Offices, Shute End, Wokingham Berkshire, RG40 1WR to arrive on or before 24/02/2001. Written comments submitted will become available for public inspection.

In view of the very large number of planning applications and letters of comment received, it will not normally be possible for an individual reply to observations made. However any comments will be taken into account when the application is determined and you will be notified of the decision.

Head Planning and Transportation

31 January 2001

CONDITION MONITORING RECORD SHEET

APPLICATION NO: **F/2001/3240**
CASE OFFICER: **John Leggett**
SECTION 106 AGREEMENT Yes ☐ No ☐

STAGE OF DEVELOPMENT	CONDITION NUMBER	DATE CONDITION DISCHARGED	DATE COMPLIANCE OBSERVED	DATE BREACH OBSERVED
PRIOR TO COMMENCEMENT				
COMMENCEMENT				
DURING CONSTRUCTION				
COMPLETION				

ADDITIONAL NEIGHBOUR CONSULTATION SHEET

APPLICATION NUMBER: F/2001/3240
CASE OFFICER: John Leggett

ADDRESS OF ADDITIONAL NEIGHBOUR CONSULTATION	NUMBER OF DAYS FOR RESPONSE	DATE LETTER ISSUED (for Admin use)

WOKINGHAM D.C. DEVELOPMENT CONTROL

Start date: 24 JAN 2001

Officer: JL | Application No. F/2001/3240

Map No. 106.. Site ..003.....

Easting: ..... Flood Pln .....

Northing: ..... Mineral .....

Level: ☐ **Sub Committee** ☑ **Delegated** ☐ **Sec. State**

☐ **Incorrect Fee** ☐ **Invalid** ☐ **PD**

Description:

(F) PROPOSED SINGLE STOREY REAR EXTENSION TO DWELLING

Location: 7 GORSE RIDE SOUTH

Parish: FINCHAMPSTEAD Ward: FINCHAMPSTEAD SOUTH

31.01.01

Applicant: MR | MRS BENNETT

Fee Received 95-00 (6) Required ..... Additional ..... Refund .....

Enforcement Section to be notified ☐ tick if required

Additional information required for validation

		Reason	Requested	Received
1	1:2500 OS location plan showing property edged in blue/red			
2	1:500 block plan showing existing & proposed dev. + adj. Properties			
3	Forms unsigned			
4	Correct S 66 certificate			
5	Elevation plans			
6	Floor plans			
7	Metric scale disclaimer			
8	Encroachment letter			
9	Miscellaneous			

APPLN NO. _____

ACTION REQUIRED BY DEVELOPMENT CONTROL

Conservation Area .....

Listed Building 1 2 2*

Advertisement Required .....

Date Site Notice Sent : 31.01.01 Parish Council Informed - YES / NO

INTERNAL CONSULTATIONS

Building Control .....
Landscape .....
Trees .....
Conservation Officer .....
Environmental Health .....
Housing .....
Leisure & Cultural services .....
Public Rights of Way .....
Property .....
District Secretary (only if called in by SOS) .....
Policy & Plans .....
Strategic Planning (JSPU) .....
Minerals (INTERNAL) .....
Archaeological Site (BABTIE) : .....
Education .....
Social Services .....
Highways .....

EXTERNAL CONSULTATIONS

Adjacent D P A : .....
Adjacent Parish : .....
Southern Electricity Board .....
British Gas .....
PSA Oil Pipeline .....
Transco : .....
Environment Agency .....

Rail Track .....
Police Arch. Liaison Officer .....

HERITAGE BODIES

The Georgian Group .....
Ancient Monuments Society .....
Council for British Arch. .....
RCHME .....
Telecommunications (NRPB) : .....
Sport England : .....

OTHERS:

..... No pre apps .....

NEIGHBOURS:

..... Site notice and see map ✓ .....

ADDRESS 7 Gorse Rise South PARISH Rinchampst.

PLOT No. S 33 ORD. SHEET No. SU.7964 106

BUILDER

Plan No.	Applicant	Description of Development	Date of Decision	Decision
0/7/58	COMPASS SELF-BUILD GROUP	O/APP. ALT. ADD.	11.2.58	N/A REF
0/74/69 823/73	W. & A. SCOTT LTD.	"	24.4.69 10.5.73	N/A REF.
02779	" & R. MAY	NEW ESTATE ROAD	10.7.75	N/A C/A
03660	"	DETACHED HOUSE & GARAGE	18.12.75	N/A C/A
BR4434	"	"	12.4.76	APP. N/A
08535	JONATHAN ALAN DEVS LTD.	"	6.7.78	N/A C/A
BR8988	"	"	8.8.78	REF. & APP. N/A

DATE OF COMPLETION

MINISTRY DECISION 823/73 - APPEAL GRANTED - 18.6.74

SPECIAL ORDERS

DRAINAGE

091074

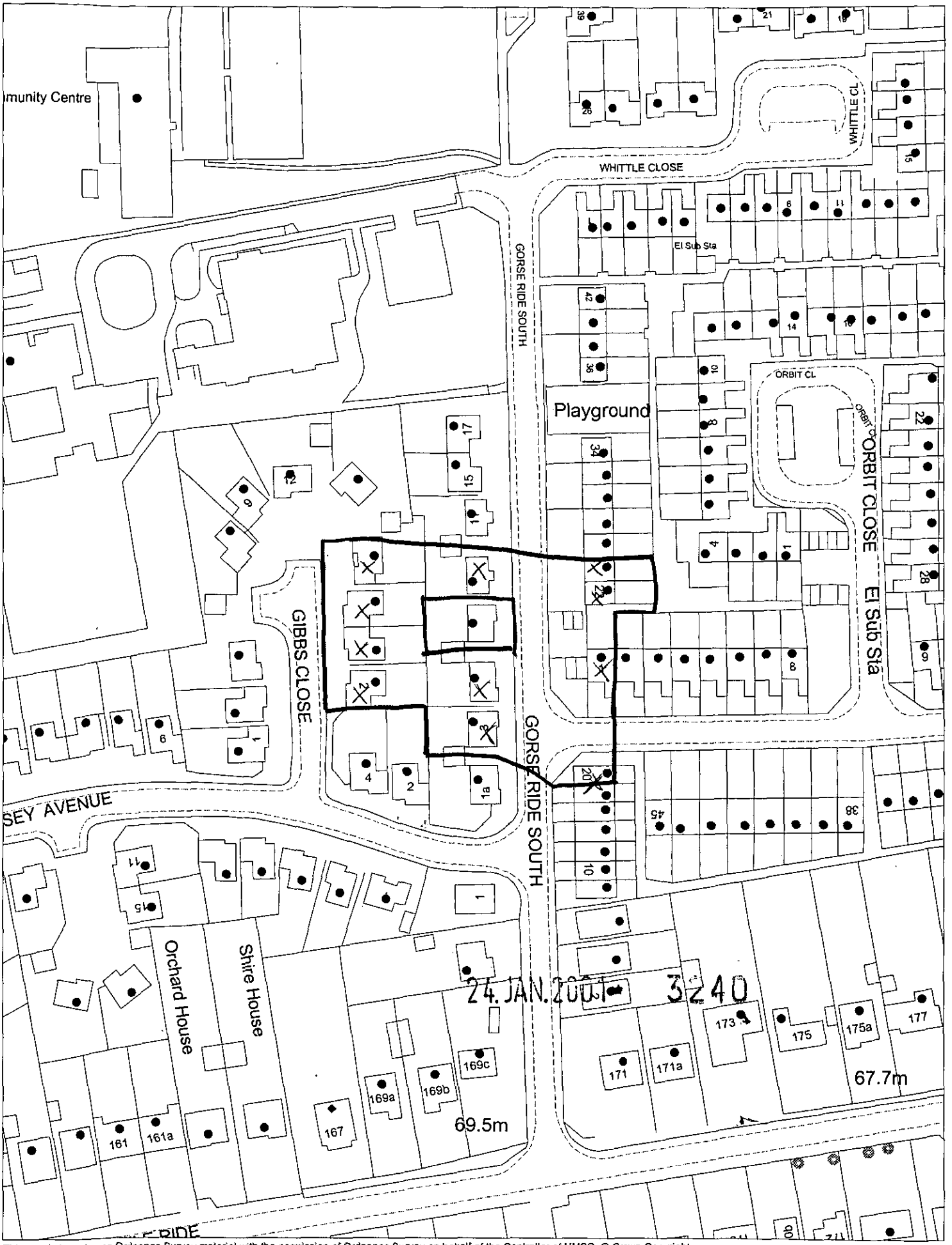

This map is based upon Ordnance Survey material with the permission of Ordnance Survey on behalf of the Controller of HMSO. © Crown Copyright.
Unauthorised reproduction infringes Crown Copyright and may lead to prosecution or civil proceedings.Wokingham District Council Licence LA086134

Development Control Section, Environmental Services, Wokingham District Council.

25 January 2001

Scale: 1 : 1250

Ordnance Survey®

Siteplan™

1:500 Scale



10 0 10 20 30

Metres

1 - 42 GORSE RIDE SOUTH, FINCHAMPSTEAD
WOKINGHAM
RG40 4EH

Produced 20 Jan 2001 from Ordnance Survey digital data and incorporating surveyed revision available at this date. © Crown copyright 2001.

Part or all of this Siteplan is enlarged from mapping produced at one or more of the following scales 1:1250, 1:2500, 1:10000.

Due to the resolution of this image, the depiction of a solid line within dashed lines does not necessarily constitute an obstruction at ground level.

Reproduction in whole or in part is prohibited without prior permission of Ordnance Survey.

Ordnance Survey and the OS symbol are registered trade marks and Siteplan a trade mark of Ordnance Survey, the national mapping agency of Great Britain.

Centre coordinates : 479408mE 164937mN

National Grid sheet reference at centre of this Siteplan: SU7964NW

Supplied by : Dome, Guildford
Serial Number : 530344

Ordnance Survey

This document has been security printed for Ordnance Survey to prevent unauthorized copying

KALAMAZOO 10378923 v

Ordnance Survey

Siteplan

Symbols and depiction

Boundary Information

County/Region Island Boundary	
District/London Borough Boundary	
Parish/Community Boundary	
Electoral Division/Ward Boundary	
Parliamentary Constituency or Euro Const Boundary	
Boundary Mereing Change Symbol	
Boundary Post, Boundary Stone (BP, BS)	

Vegetation

Non-Coniferous Trees	Nc
Non-Coniferous Trees (Scattered)	Nc (scat)
Non-Coniferous Trees (Positioned)	
Coniferous Trees	C
Coniferous Trees (Scattered)	C (scat)
Coniferous Trees (Positioned)	
Orchard	Orch
Coppice/Osiers	Cop
Rough Grass	RG
Heath	Heath
Scrub	Sc
Saltings/Marsh/ Reeds	Marsh
Vegetation Limits	

Areas (Rural survey mapping only)

Areas Parcel No (published)	4226

Buildings

Roofed Structure/ Glasshouse	
Upper Level of Communication	UL

Others

Spot Height	+
Bench Mark	
Triangulation Station	
Pylon/Flare Stack/ Lighting Tower	
Flow Arrow	
Mean High Water	
Mean Low Water	
General Detail	
Underground Detail	
Overhead Detail	
Tramway/ Narrow Gauge Railway	
Standard Gauge Railway	
Point Fixture (e.g. Letterbox)	
Water Feature	Pond
Water	Water
Archway	
Non-Roman Antiquity	

Ornament

Rock	Rock
Inland Rock (Scattered)	Rock (scat)
Shingle	Shingle
Mud	Mud
Inland Boulders	Bo
Inland Boulders (Scattered)	Bo(scat)
Coastal Boulders	Boulders
Sand	Sand
Slope	Slope
Coastal Slope	Coastal Slope
Cliff	Cliff
Scree	Scree

Common Abbreviations

Boundaries Information

ED Boundary.....Electoral Division
Ward Boundary.....Ward
Boro Const Bdy.....Constituency
Euro Const Bdy.....(County Borough or European)
Und.....Undefined
CB.....Centre of Bank
CD.....Centre of Ditch
CR.....Centre of Road
CS.....Centre of Stream
Def.....Defaced
FF.....Face of Fence
FW.....Face of Wall
SR.....*Side of River*
TB.....Top of Bank
TkH.....Track of Hedge
RH.....Root of Hedge

Other Information

Chy.....*Chimney*
EP.....Electricity Pillar or Pole
ETL.....Electricity Transmission Line
FB.....Foot bridge
FS.....Flagstaff
GP.....Guide Post
GVC.....Gas Valve Compound
LB.....Letter Box
Meml.....Memorial
MHW.....Mean High Water
MLW.....Mean Low Water
NTL.....Normal Tidal Limit
P.....Post or Pole
PC.....Public Convenience
PH.....Public House
PO.....Post Office
PW.....Place of Worship
TCB.....Telephone Call Box
Tk.....Tank or Track
(um).....Unmade
W.....Well

CHARTER MARK

World Wide Web http://www.ordsvy.gov.uk/

Ordnance Survey®

Siteplan™

1:2500 Scale

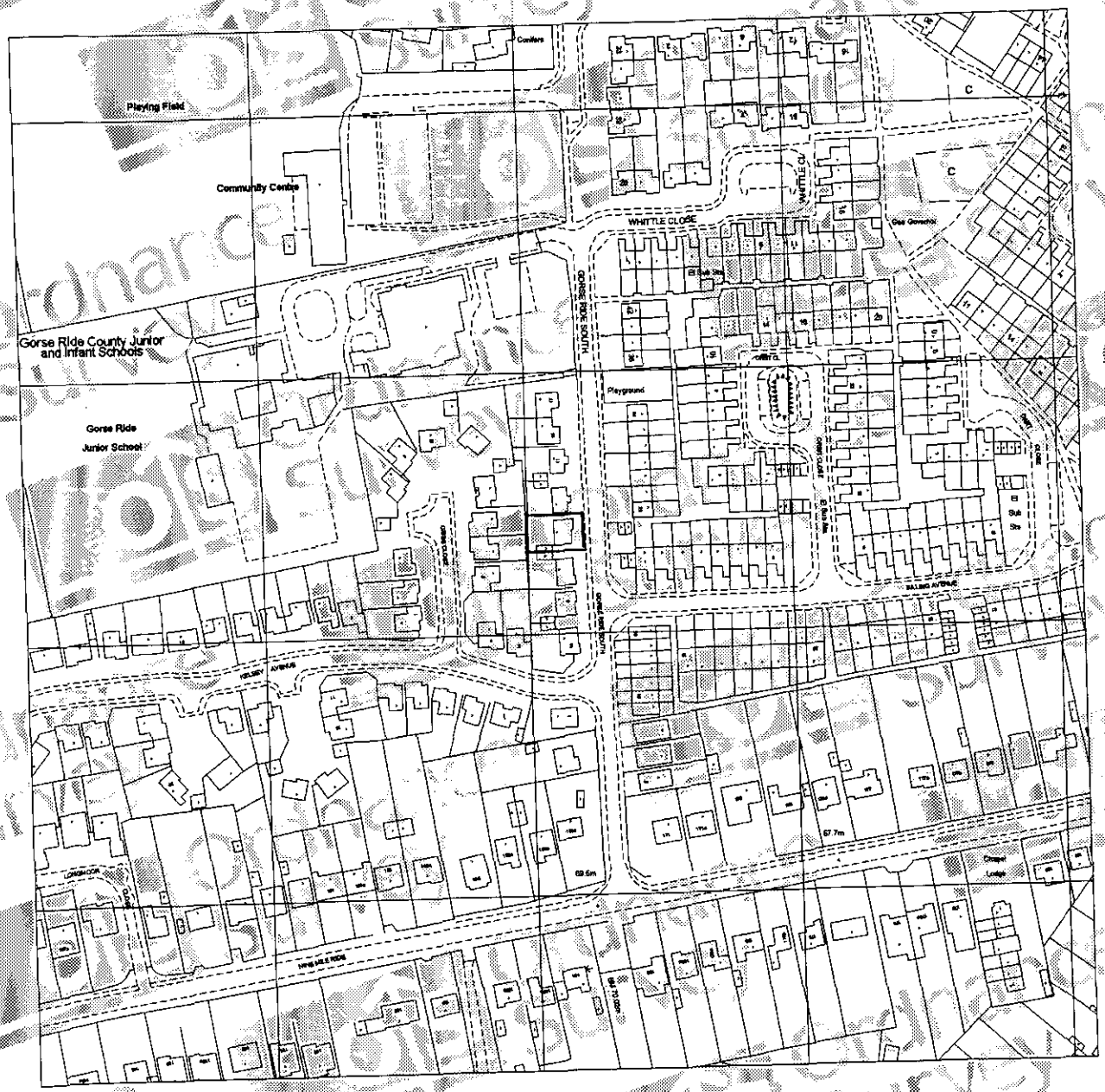

30 0 30 60 90 120 150 180

Metres

1 - 42 GORSE RIDE SOUTH, FINCHAMPSTEAD
WOKINGHAM
RG40 4EH

Produced 20 Jan 2001 from Ordnance Survey digital data and incorporating surveyed revision available at this date. © Crown copyright 2001.

Due to the resolution of this image, the depiction of a solid line within dashed lines does not necessarily constitute an obstruction at ground level.

Reproduction in whole or in part is prohibited without prior permission of Ordnance Survey.

Ordnance Survey and the OS symbol are registered trade marks and Siteplan a trade mark of Ordnance Survey, the national mapping agency of Great Britain.

Centre coordinates : 479409mE 164932mN

National Grid sheet reference at centre of this Siteplan: SU7964NW

Supplied by : Dome, Guildford
Serial Number : 530343

Ordnance Survey

This document has been security printed for Ordnance Survey to prevent unauthorized copying

KALAMAZOO 10378923.v

Ordnance Survey

Siteplan

Symbols and depiction

Boundary Information

County/Region Island Boundary	
District/London Borough Boundary	
Parish/Community Boundary	
Electoral Division/Ward Boundary	
Parliamentary Constituency or Euro Const Boundary	
Boundary Mereing Change Symbol	
Boundary Post, Boundary Stone (BP, BS)	

Vegetation

Non-Coniferous Trees	Nc
Non-Coniferous Trees (Scattered)	Nc (scat)
Non-Coniferous Trees (Positioned)	
Coniferous Trees	C
Coniferous Trees (Scattered)	C (scat)
Coniferous Trees (Positioned)	
Orchard	Orch
Coppice/Osiers	Cop
Rough Grass	RG
Heath	Heath
Scrub	Sc
Saltings/Marsh/ Reeds	Marsh
Vegetation Limits	

Areas (Rural survey mapping only)

Areas Parcel No (published)	4228

Buildings

Roofed Structure/ Glasshouse	
Upper Level of Communication	UL

Others

Spot Height	
Bench Mark	
Triangulation Station	
Pylon/Flare Stack/ Lighting Tower	
Flow Arrow	
Mean High Water	
Mean Low Water	
General Detail	
Underground Detail	
Overhead Detail	
Tramway/ Narrow Gauge Railway	
Standard Gauge Railway	
Point Fixture (e.g. Letterbox)	
Water Feature	Pond
Water	Water
Archway	
Non-Roman Antiquity	

Ornament

Rock	Rock
Inland Rock (Scattered)	Rock (scat)
Shingle	Shingle
Mud	Mud
Inland Boulders	Bo
Inland Boulders (Scattered)	Bo(scat)
Coastal Boulders	Boulders
Sand	Sand
Slope	Slope
Coastal Slope	Coastal Slope
Cliff	Cliff
Scree	Scree

Common Abbreviations

Boundaries Information

ED Boundary.....Electoral Division
Ward Boundary.....Ward
Boro Const Bdy.....Constituency
Euro Const Bdy.....(County Borough or European)
Und.....Undefined
CB.....Centre of Bank
CD.....Centre of Ditch
CR.....Centre of Road
CS.....Centre of Stream
Def.....Defaced
FF.....Face of Fence
FW.....Face of Wall
SR.....Side of River
TB.....Top of Bank
TkH.....Track of Hedge
RH.....Root of Hedge

Other Information

Chy.....Chimney
El P.....Electricity Pillar or Pole
ETL.....Electricity Transmission Line
FB.....Foot bridge
FS.....Flagstaff
GP.....*Guide Post*
GVC.....Gas Valve Compound
LB.....Letter Box
Memi.....Memorial
MHW.....Mean High Water
MLW.....Mean Low Water
NTL.....Normal Tidal Limit
P.....Post or Pole
PC.....Public Convenience
PH.....Public House
PO.....Post Office
PW.....Place of Worship
TCB.....Telephone Call Box
Tk.....Tank or Track
(um).....Unmade
W.....Well

CHARTER MARK

World Wide Web http://www.ordsvy.gov.uk/