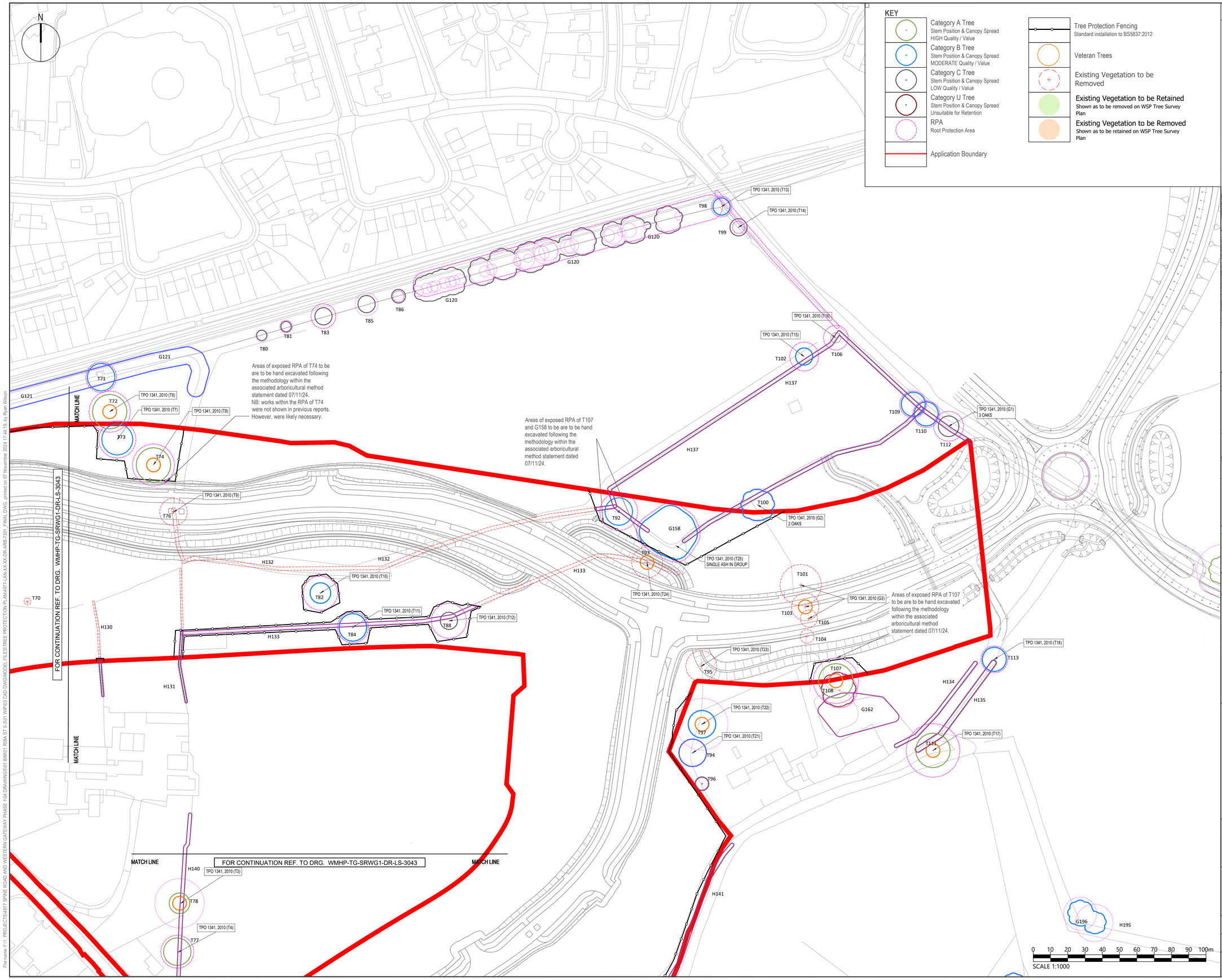

KEY

- Category A Tree — Stem Position & Canopy Spread, HIGH Quality / Value
- Category B Tree — Stem Position & Canopy Spread, MODERATE Quality / Value
- Category C Tree — Stem Position & Canopy Spread, LOW Quality / Value
- Category U Tree — Stem Position & Canopy Spread, Unsuitable for Retention
- RPA — Root Protection Area
- Application Boundary
- Tree Protection Fencing — Standard installation to BS5837:2012
- Veteran Trees
- Existing Vegetation to be Removed
- Existing Vegetation to be Retained — Shown as to be removed on WSP Tree Survey Plan
- Existing Vegetation to be Removed — Shown as to be retained on WSP Tree Survey Plan

DO NOT SCALE

1. ALL DIMENSIONS ARE IN MILLIMETRES UNLESS NOTED OTHERWISE.
2. ALL LEVELS ARE IN METRES AOD UNLESS NOTED OTHERWISE.
3. REFER TO THE 500 SERIES FOR LEVEL INFORMATION

SITE LOCATION PLAN — SCALE: 1:25000

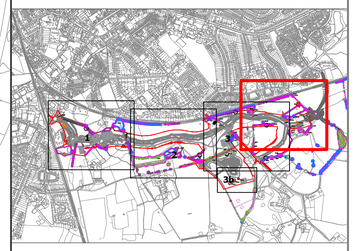

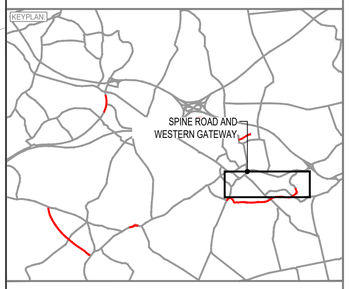

REV	DATE	BY	DESCRIPTION	CHK	APP
P07	07/11/2024	RW	UPDATED FOLLOWING COMMENTS	AL	AL
P06	29/10/2024	RW	UPDATED FOLLOWING COMMENTS	AL	AL

DRAWING STATUS: PARTIALLY SIGNED-OFF FOR CONSTRUCTION B

DESIGNER:

Tony Gee and Partners LLP
Hardy House
140 High Street
Esher, Surrey
KT10 9QJ
Tel: 01372 461600
Tony Gee
www.tonygee.com
Consulting Civil, Structural and Geotechnical Engineers

CLIENT:

WOKINGHAM BOROUGH COUNCIL
Shute End, Wokingham, Berkshire RG40 1BN
Tel: (0118) 974 6000 Web: www.wokingham.gov.uk

PROJECT: SPINE ROAD AND WESTERN GATEWAY PHASE 1

TITLE: HIGHWAYS TREE PROTECTION PLAN

SHEET 4

SCALE @ A1:	CHECKED:		APPROVED:
1:1000	CH		CH
PROJECT NO: C118047	DESIGNED: WM	DRAWN: WM	DATE: November 24

DRAWING No: WMHP-TG-SRWG1-DR-LS-3044 — REV: P07

File name Y:\1 PROJECTS\4977 SPINE ROAD AND WESTERN GATEWAY PHASE 1\04 DRAWINGS\01 BIM\01 RIBA ST 0-3\01 WIP\03 CAD DWG\MODEL FILES\TREE PROTECTION PLAN\4977-LAN-XX-XX-DR-ARB-7301 FINAL.DWG, printed on 07 November 2024 17:44:19, by Ryan Wilson