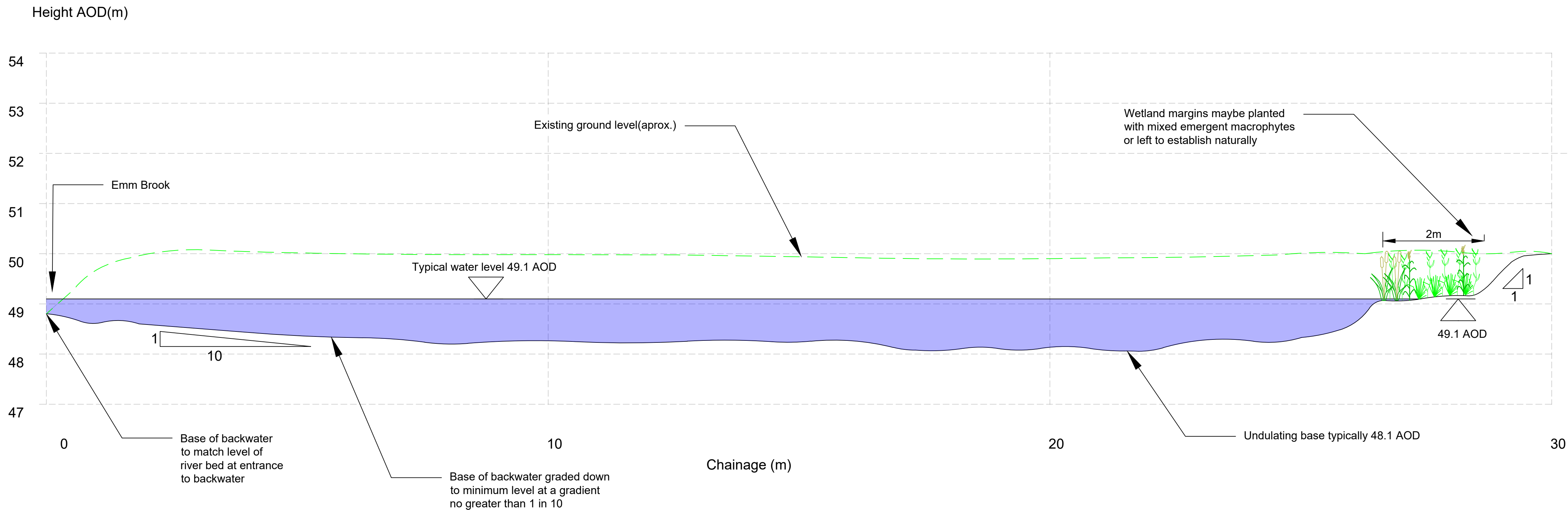


File name: P:\PROJECTS\WOKINGHAM SPINE ROAD AND WESTERN GATEWAY PHASE 1\DRAWINGS\1-WORKING\3800_MOD_LAN_002_BANWATER_P2.DWG, printed on Monday, April 4, 2022 5:25:28 PM, by Wei Jia

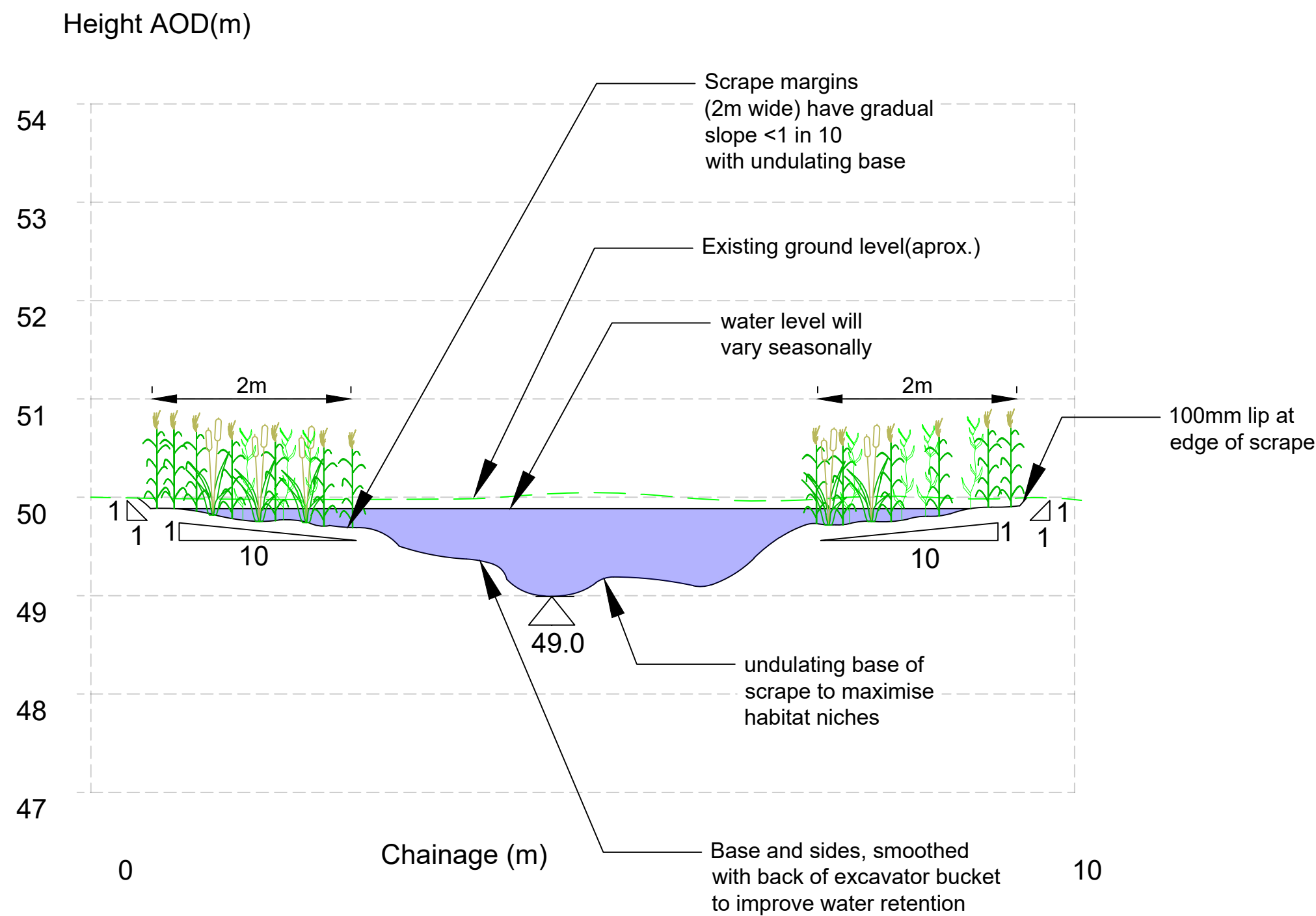
Section E-E

long section through backwater at Location 2



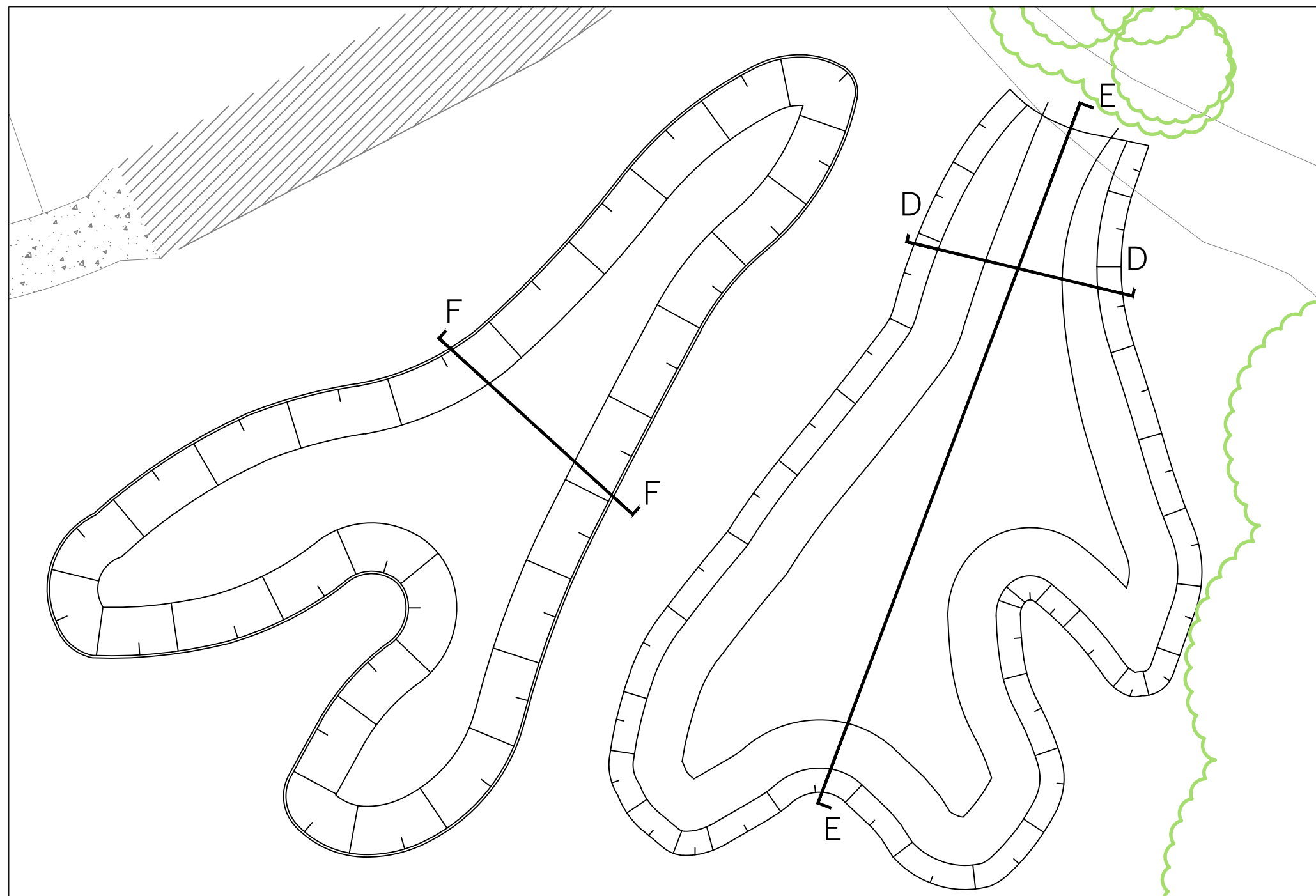
Section F-F

Typical section through scrape



SECTION LOCATION PLAN - DRAWING 3023

SCALE: 1:200



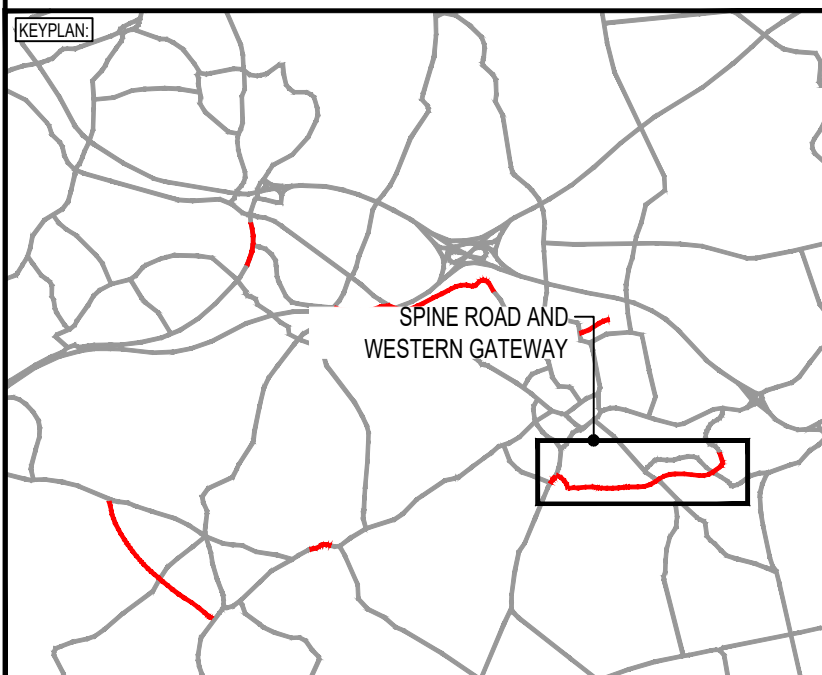
DO NOT SCALE

LEGEND

- EXISTING GROUND LEVEL
- PROPOSED GROUND LEVEL

NOTES:

- ALL DIMENSIONS ARE IN MILLIMETRES UNLESS NOTED OTHERWISE.
- ALL LEVELS ARE IN METRES AOD UNLESS NOTED OTHERWISE.
- REFER TO THE 500 SERIES FOR LEVEL INFORMATION



P02	04/04/2022	WM	SECOND ISSUE	JC	JC
P01	15/08/2021	GS	FIRST ISSUE	JC	JC
REV	DATE	BY	DESCRIPTION	CHK	APP

DRAWING STATUS: **FOR REVIEW & COMMENT** **S3**

DESIGNER: **Tony Gee and Partners LLP**
Hardy House
140 High Street
Esher, Surrey
KT10 9QJ
Tel: 01372 461600
www.tonygee.com
Consulting Civil, Structural and Geotechnical Engineers

CONTRACTOR: **Balfour Beatty**

CLIENT: **WOKINGHAM BOROUGH COUNCIL**
Shute End, Wokingham, Berkshire RG40 1BN
Tel: (0118) 974 6000 Web: www.wokingham.gov.uk

PROJECT: **WOKINGHAM MAJOR HIGHWAYS PROGRAMME**
SPINE ROAD AND WESTERN GATEWAY PHASE 1

TITLE: **HIGHWAYS**
RIVERBANK ECOLOGICAL ENHANCEMENTS
SECTIONS

SCALE @ A1:	CHECKED:	APPROVED:
1:50	JC	JC
PROJECT NO:	DESIGNED:	DRAWN:
C118047	GS	GS
DRAWING NO:	DATE:	REV:
WMHP-TG-SRWG1-DR-LS-3026	April 22	P02