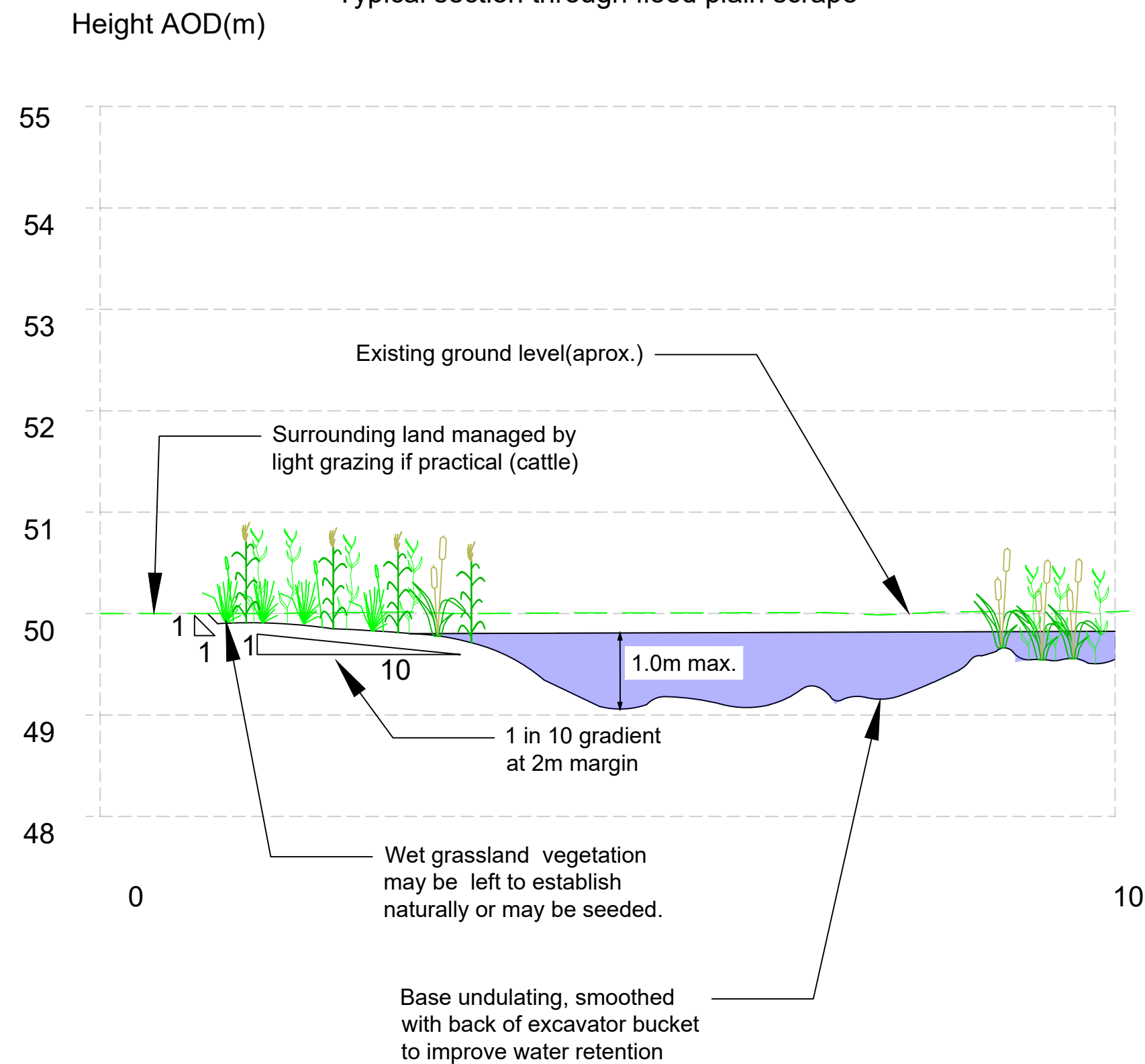


File name: P:\PROJECTS\WOKINGHAM SPINE ROAD AND WESTERN GATEWAY PHASE 1\04-DRAWINGS\01-WORKINGS\0800_MOD_LAN_102_BANKWATER_PIC.DWG, printed on Monday, April 4, 2022 5:26:05 PM, by Wei Ma

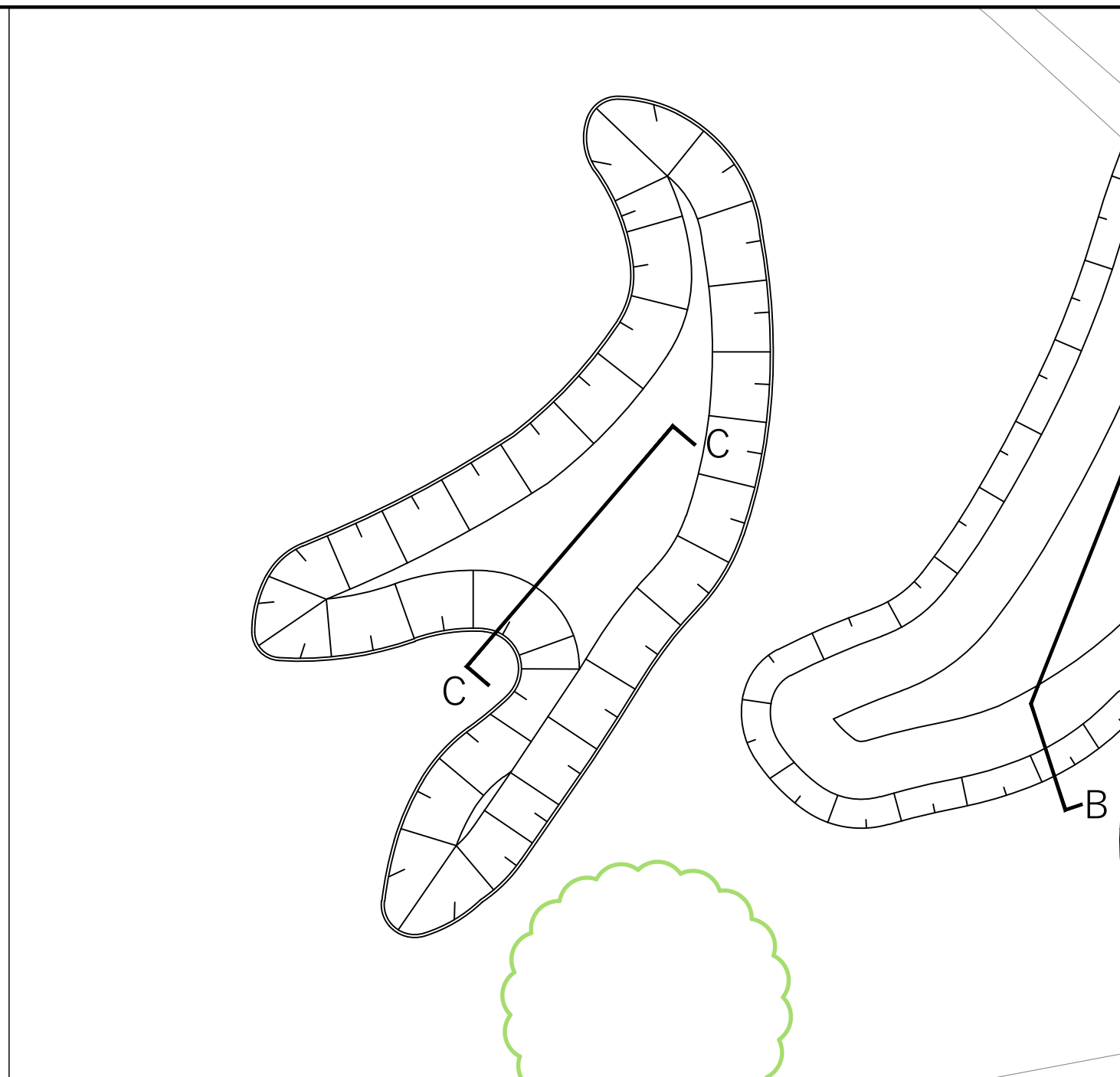
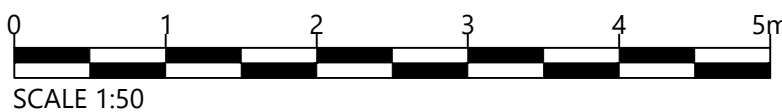
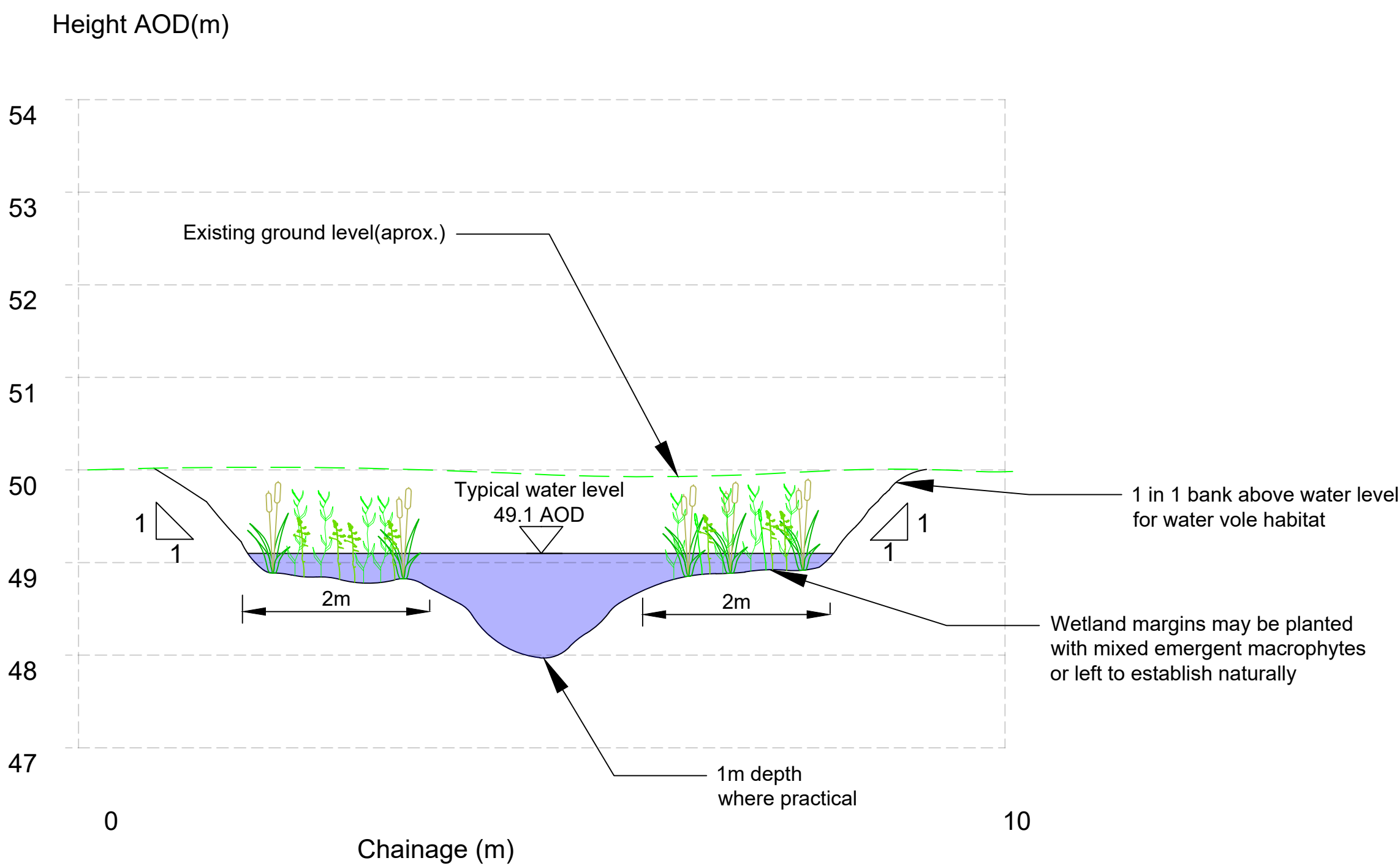
Section C-C

Typical section through flood plain scrape



Section D-D

Cross section through backwater



SECTION LOCATION PLAN - DRAWING 3022

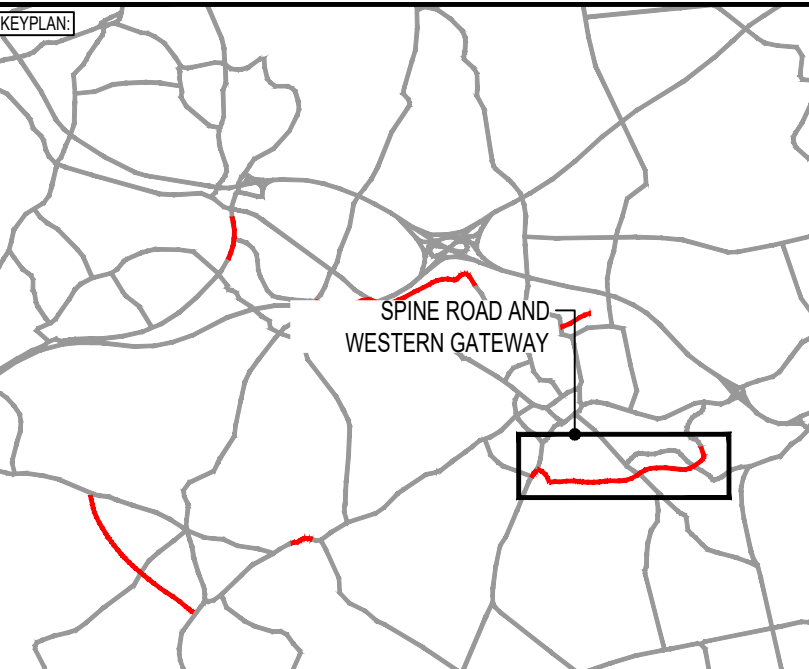
SCALE: 1:200

DO NOT SCALE

LEGEND

- EXISTING GROUND LEVEL
- PROPOSED GROUND LEVEL

- NOTES:
- ALL DIMENSIONS ARE IN MILLIMETRES UNLESS NOTED OTHERWISE.
 - ALL LEVELS ARE IN METRES AOD UNLESS NOTED OTHERWISE.
 - REFER TO THE 500 SERIES FOR LEVEL INFORMATION



SECTION LOCATION PLAN - DRAWING 3023

SCALE: 1:200

P02	04/04/2022	WM	SECOND ISSUE	JC	JC
P01	15/08/2021	GS	FIRST ISSUE	JC	JC
REV	DATE	BY	DESCRIPTION	CHK	APP

DRAWING STATUS: **FOR REVIEW & COMMENT** **S3**

DESIGNER: **Tony Gee and Partners LLP**
Hardy House
140 High Street
Esher, Surrey
KT10 9QJ
Tel: 01372 461600
www.tonygee.com
Consulting Civil, Structural and Geotechnical Engineers

CONTRACTOR: **Balfour Beatty**

CLIENT: **WOKINGHAM BOROUGH COUNCIL**
Shute End, Wokingham, Berkshire RG40 1BN
Tel: (0118) 974 6000 Web: www.wokingham.gov.uk

PROJECT: **WOKINGHAM MAJOR HIGHWAYS PROGRAMME
SPINE ROAD AND WESTERN GATEWAY PHASE 1**

TITLE: **HIGHWAYS
RIVERBANK ECOLOGICAL ENHANCEMENTS
SECTIONS**

SCALE @ A1: 1:50	CHECKED: JC	APPROVED: JC
PROJECT NO: C118047	DESIGNED: GS	DRAWN: GS
DRAWING NO: WMHP-TG-SRWG1-DR-LS-3025	DATE: April 22	REV: P02