SOUTHPORT U.K.
LONDON OFFICE
X SYSTEMS LTD

APPLICATION NO:
F/2000/0619

LOCATION:
5 Laud Way, Wokingham.

APPLICANT:
Mr Ayres C/O R Naylor

PROPOSAL:
Proposed first floor side extension to dwelling and single storey rear extension

EARLIEST DATE FOR DECISION: **19/03/2000**

APPLICATION EXPIRY DATE: **18/04/2000**

CASE OFFICER: **Mrs B Polnik**

B4 Hand
2.20pm

30672

Clewer Builders

Brickwork · Plastering · Carpentry & Joinery · Alterations · Extensions & Loft Conversions
Plumbing & Heating

Mitre Farm · Bishops Lane · Warfield · Bracknell · Berkshire · RG42 6HY
Telephone 01344 886015

VAT Reg. No. 209 4776 43

PLANNING SERVICES	HPT
POL	DLS
DC ✓ BP	ENF
APP	
CS	
16 JUN 2000	
COPIES TO:	ACK:
	FILE:

Mrs Polnik,
Wokingham District Council,
Planning Services,
P O Box 157,
Shute End,
Wokingham,
RG 40 1WR

12th June 2000

Dear Madam,

Re:- planning application No S20000619

I would like to confirm that as I have submitted a new application for a rear and side extension to 5, Laud Way, Wokingham, I would like to withdraw planning application No S 20000619.

Thanking you for your help & co-operation,

Yours sincerely,

R.E. HAYLOR

B4 Hand 2.20pm

30672

Clewer Builders

Brickwork · Plastering · Carpentry & Joinery · Alterations · Extensions & Loft Conversions
Plumbing & Heating

Mitre Farm · Bishops Lane · Warfield · Bracknell · Berkshire · RG42 6HY
Telephone 01344 886015

VAT Reg. No. 209 4776 43



Mrs Polnik,
Wokingham District Council,
Planning Services,
P O Box 157,
Shute End,
Wokingham,
RG 40 1WR

12th June 2000

Dear Madam,

Re:- planning application No S20000619

I would like to confirm that as I have submitted a new application for a rear and side extension to 5, Laud Way, Wokingham, I would like to withdraw planning application No S 20000619.

Thanking you for your help & co-operation,

Yours sincerely,

R.E. HAYLOR

Meeting with applicant, Mr Aird, on site 26.4.2000. Confirmed that existing plans are shown incorrectly and explained that larger kitchen would require fresh pp. Applicant to discuss with agent Mr Haylor. Appln. to be withdrawn and resubmitted @. 26.4.00.

New appln F/2000/01564 with NAB.

Left message to withdraw appln. 6.6.00 on answerphone

Tel: (0118) 974 6450 (Direct Line)
E-Mail: Basia.Polnik@wokingham.gov.uk
Date: 07 April 2000
My ref: BP/F/2000/0619

Environmental Services Department
Planning Services
P.O. Box 157
Shute End, Wokingham
Berkshire RG40 1WR
Tel: (0118) 974 6000
Fax: (0118) 974 6484
Minicom No: (0118) 974 6991
DX: 33506 – Wokingham

Mr R Taylor
Mitre Farm
Bishops Lane Warfield
Berks
RG42 6HY

Dear Mr Taylor

RE: PROPOSED EXTENSIONS AT 5 LAUD WAY, WOKINGHAM

Further to my letter dated 16th March 2000 and the subsequent plans received on 28th March the revised plans are still incorrect in relation to the existing front part of the dwelling.

In addition I note that the revised plans also indicate a larger extension at the rear. Unfortunately as this is materially different to the proposal as submitted it cannot be dealt with as an amendment to the existing planning application. Therefore the existing application would need to be withdrawn and a fresh planning application be submitted.

I look forward to receiving a reply as to your intentions and amended plans showing the correct existing layout within 14 days of the date of this letter.

Yours sincerely

B. POLNIK (Mrs)
Senior Planning Officer

Tel. (0118) 974 6450 (Direct Line)
E-Mail BLP10@wokingham.gov.uk
Date. 16 March, 2000
My ref. BP/TAB/F/2000/0619
Your ref.

PLANNING SERVICES 27714
DC RP
APP
CS
28 2000
COPIES TO: ACK:
FILE:

WOKINGHAM DISTRICT COUNCIL
Environmental Services Department
Planning Services
P.O. Box 157
Shute End, Wokingham
Berkshire RG40 1WR
Tel: (0118) 974 6000
Fax: (0118) 974 6484
Minicom No: (0118) 977 8909
DX: 33506 – Wokingham

Mr R Taylor
Mitre Farm
Bishops Lane
WARFIELD
Berkshire
RG42 6HY

Dear Mr Taylor

PROPOSED EXTENSIONS AT 5 LAUD WAY, WOKINGHAM

I refer to your planning application for the above-mentioned proposal.

I have visited the site on several occasions to gain access to the rear of the property, but without success. In addition I note that the existing plans relating to the front part of the dwelling, submitted with application, are incorrect and would be grateful if amended plans could be submitted.

I look forward to receiving these within 14 days of the date of this letter.

Yours sincerely

B. Polnik

MRS B POLNIK
Senior Planning Officer

WORK SHEET FOR : Mrs B Polnik

Application Number : F/2000/0619

Applicant : Mr Ayres C/O R Naylor.

Location : 5, Laud Way, , Wokingham.
Proposal : Proposed first floor side extension to dwelling and single storey rear extension

Site Notice Displayed ? : YES ☐ NO ☐ DATE ☐

Date of Neighbour Notifications : .....

Date of Site Visit : .....

Date Registered : 22/02/2000

Earliest Date for Decision : 19/03/2000

Latest Consultation Date/Site Notice Expiry Date : 19/03/2000

Application Expiry Date: 18/04/2000

Consultation Responses :

- Highways :

APPLN WITHDRAWN
16.6.2000

Planning Issues :

Application Number: F/2000/0619

Appraisal :

Recomendation : Approval: ☐ **Refusal:** ☐
(tick appropriate box)

Application Number F/2000/0619
Conditions/Reasons for Refusal

No	Std Con	Std Reas	Non Std Conditions / Reasons for Refusal

RECORD OF SITE VISIT

SITE ADDRESS: 5 Laud Way
Wokingham.

APPLICATION NUMBER: F/2000/0619

OFFICER: Mrs B Polnik

DATE OF SITE VISIT:.....

1 SITE/STATUTORY NOTICE DISPLAYED ?

2. DESCRIPTION OF SURROUNDINGS

Predominantly detached 2 storey houses.

3. DESCRIPTION OF SITE/BUILDING

Link detached 3bed house - brick built with hanging tiles

4. RELATIONSHIP TO ADJOINING PROPERTIES

Refer to site plan

5. SITE CONSTRAINTS

TREES

ACCESS/PARKING as existing

LEVELS

BOUNDARY TREATMENT

OTHERS

Tel: 0118 974 6450

Date:

My ref: F/2000/0619

CONFIDENTIAL

Councillor M Robertson
47 Proctors Road
Wokingham
RG40 1RP

Environmental Services Department
Planning Services
P.O. Box 157
Shute End, Wokingham
Berkshire RG40 1WR
Tel: (0118) 974 6000
Fax: (0118) 974 6484
Minicom No: (0118) 974 6991
DX: 33506 ~ Wokingham

Dear Councillor

Application Number: F/2000/0619
5 , Laud Way, , Wokingham.
Proposed first floor side extension to dwelling and single storey rear extension

I write to let you know that the above mentioned application has been recommended for APPROVAL: ☐ REFUSAL: ☐ under delegated powers.

If you have any questions please do not hesitate to contact **Mrs B Polnik** on **0118 974 6450**. If you then feel the application needs to be transferred to the next available Development Control Sub-Committee for decision please fill in the form below.
This form must be received no later than _____

Yours faithfully

Head of Planning and Transportation

LISTING FORM
Case officer: **Mrs B Polnik** Application Number: **F/2000/0619**
5 , Laud Way, , Wokingham.
Proposed first floor side extension to dwelling and single storey rear extension

Transfer: Yes ☐ No ☐
Reason for Transfer:

_____

_____

Signed: _____ Date: _____

Councillor M Robertson

NB. It would be helpful for speedy decision making if you could respond, even if you do not wish this application to be transferred.

Tel: 0118 974 6450

Date:

My ref: F/2000/0619

Environmental Services Department
Planning Services
P.O. Box 157
Shute End, Wokingham
Berkshire RG40 1WR
Tel: (0118) 974 6000
Fax: (0118) 974 6484
Minicom No: (0118) 974 6991
DX: 33506 – Wokingham

CONFIDENTIAL

Councillor P Edwards
30 Mays Road
Wokingham
RG40 1RW

Dear Councillor

Application Number: F/2000/0619
5, Laud Way, , Wokingham.
Proposed first floor side extension to dwelling and single storey rear extension.

I write to let you know that the above mentioned application has been recommended for APPROVAL: ☐ REFUSAL: ☐ under delegated powers.

If you have any questions please do not hesitate to contact **Mrs B Polnik** on **0118 974 6450**. If you then feel the application needs to be transferred to the next available Development Control Sub-Committee for decision please contact the Councillor for your area responsible for planning matters as soon as possible

Yours faithfully

Head of Planning and Transportation

Tel: 0118 974 6450

Date:

My ref: F/2000/0619

Environmental Services Department
Planning Services
P.O. Box 157
Shute End, Wokingham
Berkshire RG40 1WR
Tel: (0118) 974 6000
Fax: (0118) 974 6484
Minicom No: (0118) 974 6991
DX: 33506 – Wokingham

CONFIDENTIAL

Councillor I Brown
12 Paice Green
Wokingham
RG40 1YN

Dear Councillor

Application Number: F/2000/0619
5, Laud Way, , Wokingham.
Proposed first floor side extension to dwelling and single storey rear extension.

I write to let you know that the above mentioned application has been recommended for APPROVAL: ☐ REFUSAL: ☐ under delegated powers.

If you have any questions please do not hesitate to contact **Mrs B Polnik** on **0118 974 6450**. If you then feel the application needs to be transferred to the next available Development Control Sub-Committee for decision please contact the Councillor for your area responsible for planning matters as soon as possible

Yours faithfully

Head of Planning and Transportation

Tel. (0118) 974 6450 (Direct Line)
E-Mail BLP10@wokingham.gov.uk
Date. 16 March, 2000
My ref. BP/TAB/F/2000/0619
Your ref.

Mr R Taylor
Mitre Farm
Bishops Lane
WARFIELD
Berkshire
RG42 6HY

Environmental Services Department
Planning Services
P.O. Box 157
Shute End, Wokingham
Berkshire RG40 1WR
Tel: (0118) 974 6000
Fax: (0118) 974 6484
Minicom No: (0118) 977 8909
DX: 33506 – Wokingham

Dear Mr Taylor

PROPOSED EXTENSIONS AT 5 LAUD WAY, WOKINGHAM

I refer to your planning application for the above-mentioned proposal.

I have visited the site on several occasions to gain access to the rear of the property, but without success. In addition I note that the existing plans relating to the front part of the dwelling, submitted with application, are incorrect and would be grateful if amended plans could be submitted.

I look forward to receiving these within 14 days of the date of this letter.

Yours sincerely

MRS B POLNIK
Senior Planning Officer

HIGHWAYS CONSULTATION SHEET

From: Mrs B Polnik

Date: 24 February 2000

Application Number: F/2000/0619

Proposal: Proposed first floor side extension to dwelling and single storey rear extension.

Site Address:
5 , Laud Way, , Wokingham.

Applicant:
Mr Ayres C/O R Naylor.

Your observations are required in respect of this application within **7 days** of the above date.

✓ below as applicable;

1) ☐ Recommend refusal for the reason(s) **stated below**;
2) ☐ Recommend approval but with condition(s) & reason(s) **stated below**;
3) ☑ Recommend approval with **no** condition(s) or reason(s).

COMMENT

REQUEST ADDITIONAL PLAN TO SHOW PARKING FOR FOUR VEHICLES WITHIN THE CURTILAGE OF THE PROPERTY. GARAGE SPACE TO BE 2.5 x 5m (MIN. INTERNAL DIMS.), DRIVEWAY SPACES TO BE 2.4 x 4.8m (MINIMUM).

Signed: N.S.Trotter **Print name:** N TROTTER

2-3-00

26826

WOKINGHAM TOWN COUNCIL CONSULTATION SHEET

Case officer: Mrs B Polnik

Application Number: F/2000/0619

Proposal: Proposed first floor side extension to dwelling and single storey rear extension

Site Address: 5 Laud Way, Wokingham

Applicant: Mr Ayres c/o R Naylor

Your observations are required in respect of this application by **19/03/2000**

Observations:

No Objections

SIGNED: _____ **DATE:** 6 March 2000

CLERK TO Wokingham Town Council

Received by Wokingham District Council

Application No: F/2000/0619

Proposal:
Proposed first floor side extension to dwelling and single storey rear extension

Location:
5 , Laud Way, , Wokingham.

The application is available for inspection at Wokingham District Council's offices during the following times:

PLANNING DEPARTMENT, SHUTE END, WOKINGHAM TEL (0118) 974 6428 8.30 - 5.00 Monday - Thursday & 8.30 - 4.00 Friday

WOODLEY LIBRARY HEADLEY ROAD WOODLEY (9.30am - 7.00pm Mon, Thurs & Fri. 9.30am - 5.00pm Tues, 9.30am - 1.00pm Saturday. closed all day Wednesday)

Comments should be sent in writing QUOTING THE APPLICATION NUMBER to the Case Officer Mrs B Polnik P.O. Box 157 Council Offices, Shute End, Wokingham Berkshire, RG40 1WR to arrive on or before 19/03/2000. Written comments submitted will become available for public inspection.

In view of the very large number of planning applications and letters of comment received, it will not normally be possible for an individual reply to observations made. However any comments will be taken into account when the application is determined and you will be notified of the decision.

Head Planning and Transportation

WOKINGHAM D.C. DEVELOPMENT CONTROL

Start date: ~~02 FEB 2000~~ VALID 22 FEB 2000	Map No. 76 Site 0.03
Officer: BP / Application No. F/2000/0619	Easting: ..... Flood Pln .....
	Northing: ..... Mineral .....

Level: ☐ Sub Committee ☑ Delegated ☐ Sec. State

☐ Incorrect Fee ☐ Invalid ☐ PD

Description:
(F) PROPOSED FIRST FLOOR SIDE EXTENSION TO DWELLING & SINGLE STOREY REAR EXTENSION

Location: 5 LAUD WAY

Parish: WOKINGHAM Ward: Norreys 24.02.00

Applicant: MR. AYRES

Fee Received 95-00 (5) Required ..... Additional ..... Refund .....

Enforcement Section to be notified ☐ tick if required

Additional information required for validation

		Reason	Requested	Received
1	1:2500 OS location plan showing property edged in blue/red	Not supplied – (unbroken red line)	10/2 ✓	22 FEB 2000
(2)	1:500 block plan showing existing & proposed dev. + adj. Properties	colour on all extns on block plan	10/2 ✓	
3	Forms unsigned	No date.	10/2 ✓	
4	Correct S 66 certificate	? See below		
(5)	Elevation plans	Other side elevation of rear extn. Does extension form party wall with neighbouring prop? If so, may need to amend Sect 66 ✓	10/2 ✓	
6	Floor plans			
7	Metric scale disclaimer			
8	Encroachment letter			
9	Miscellaneous			

APPLN NO. _____

ACTION REQUIRED BY DEVELOPMENT CONTROL

Conservation Area .....

Listed Building 1 2 2*

Advertisement Required .....

Date Site Notice Sent : 24.02.00 Parish Council Informed - YES / ~~NO~~

INTERNAL CONSULTATIONS

Building Control	NF: .....
Landscape	NK: .....
Trees	NK: .....
Conservation Officer	NK: .....
Environmental Health	NA: .....
Housing	NA: .....
Leisure & Cultural services	PA: .....
Public Rights of Way	PA: .....
Property	NG: .....
District Secretary (only if called in by SOS)	MA: .....
Policy & Plans	QA: .....
Strategic Planning (JSPU)	HA: .....
Minerals (BABTIE)	GA: .....
Archaeological Site (BABTIE)	: .....
Education	AP: .....
Social Services	BT: .....
Highways	~~XA:~~ ✓ .....

EXTERNAL CONSULTATIONS

Adjacent D P A	: .....
Adjacent Parish	: .....
Southern Electricity Board	BN: .....
British Gas	BM: .....
PSA Oil Pipeline	BD: .....
Transco	: .....
Environment Agency	BP: .....
Rail Track	BI: .....
Police Arch. Liaison Officer	PC: .....

HERITAGE BODIES

The Georgian Group	KC: .....
Ancient Monuments Society	KA: .....
Council for British Arch.	KB: .....
RCHME	KF: .....
Telecommunications (NRPB)	: .....
Sport England	: .....

OTHERS:

.....

.....

..... No pre-apps. .....

NEIGHBOURS:

..... S/N + 57 Binfield Road .....

.....

.....

.....

.....

.....

.....

.....

.....

Environmental Services

For office use only
Application number: 22. FEB. 2000* 0619

Householder planning application form

Please answer all questions in CAPITAL letters.
If any question does not apply to you, put N/A in the space.
Please send six copies of the filled in form and your plans to the address on the front of the folder.
We provide guidance notes to help you fill in the form. If you have any questions, please call Planning Support on 0118 974 6428 or 0118 974 6429.

1	Your name	MR AYRES
	Address and postcode	5 LAUD WAY WOKINGHAM BERKS
●	Phone number	
2	Agent's Name	R. HAYLOR
	Address and postcode	MITRE FARM BISHOPS LANE WARFIELD BERKS RG42 6HY
	Phone number	01344 886015
3	Site We need you to send in six copies of the 1:2500 scale location plan and six copies of the 1:500 scale block plan, with the site outlined in red. You can buy these *maps from the Environmental Services reception* or order them by phoning 0118 974 6485.	5 LAUD WAY WOKINGHAM BERKS
4 ●	Give brief details of the proposal for *example, two storey side extension.* About the application	1ST FLOOR BEDROOM GROUND FLOOR REAR UTILITY ROOM
5	Are there any trees on the site? If Yes, please show their positions, spread and species of the trees on the plans. Say which trees you plan to cut down.	Yes ☐ No ☑
6	Please list the external materials you will use for example, red brick to match any existing bricks and dark stained timber.	RED BRICK TO MATCH THE EXT BROWN ROOF TILES TO MATCH THE EXT
7	Will the proposal change the pedestrian or vehicle access to the site? Please show details of the existing access and any proposed changes on the plans.	Yes ☐ No ☑
8	Will the car parking provision at the site be changed? If Yes, please show details of any changes on the plans.	Yes ☐ No ☑

Crystal Mark
Clarity approved by Plain English Campaign

Please turn over

9	How many bedrooms does the property have?	Existing: 3	Proposed: 1
10	Does a public right of way touch the site? If yes, please show the route and any proposed alternative on the plans.	Yes ☐	No ☒
11	Checklist. Please make sure that you enclose the following.		
	a Six copies of this form signed and dated.		
	b The fee (We have attached a current scale of fees). If you do not have to pay a fee, please say why below.		
	c Six copies of each set of plans and drawings listed below.		
	• 1:2500 scale location plan with the site outlined in red.		
	• 1:500 scale site layout plan.		
	• 1:100 or 1:200 scale floor plans and elevations.		

12 Certificate of ownership (Section 66 Town & Country Planning Act 1990)
Please delete either certificate A or certificate B. If neither apply, you must fill in a full certificate which you can get from Environmental Services.

(Owner means a person with a freehold interest, or someone who is a leasehold tenant with at least seven years left on their agreement)

Certificate A

I certify that

- At the beginning of the period of 21 days ending with the date of the application nobody, except the applicant, owned any part of the land which the application relates to.
- None of the land forms part of an agricultural holding.

Certificate B

I certify that

- I or the applicant has given the necessary notice to everyone else who (at the beginning of the period of 21 days ending with the date of the application) owned any part of the land which the application relates to as listed below.

Owner's name	Address at which the notice was served	Date on which the notice was served

None of the land forms part of an agricultural holding.

Your signature: [signature]

on behalf of M K Ayres

Date

Please tick this box if you or your husband, wife or partner are employed by Wokingham District Council ☐

1789/a

SECTION 66 CERTIFICATE

Application No. 22[illegible] 0619

Please fill in both Certificate A, B, C or D and the Agricultural Holdings Certificate. Delete sections not relevant.

CERTIFICATE A

I certify that:

at the beginning of the period of 21 days ending with the date of the accompanying application, nobody, except the applicant, was the owner of (a) of any part of the land to which the application relates.

(a) "Owner" means a person having a freehold interest or leasehold interest the unexpired term of which is not less than 7 years.

OR

CERTIFICATE B

I certify that:

I have/The applicant has* given the required notice to everyone else who, at the beginning of the period of 21 days ending with the date of the accompanying application was the owner (a) of any part of the land to which the application relates, as listed below.

Owner's(a) name	Address at which notice was served	Date on which notice was served
MR AYRES	7, LAUD WAY WOKINGHAM BERKS	23-2-00

+ See Note (a) to Certificate A

OR

CERTIFICATE C

I certify that

- I/The applicant* cannot issued a certificate in accordance with either paragraph (a) or paragraph (b) of Section 66(1) of the Act in respect of the accompanying application.

- I have/The applicant has* given the required notice to the persons specified below, being persons who at the beginning of the period of 21 days ending with the date of the application were owners (a) of any part of the land to which the application relates.

Owner's(a) name	Address at which notice was served	Date on which notice was served

(b) Insert description of steps taken.

- I have/The applicant has* taken all reasonable steps open to me/him/her* to find out the names and addresses of the other owners (a) of the land, or of a part of it, but have/has* been unable to do so. These steps were as follows:

(b) .....

.....

(c) Name of local newspaper circulating in the area where the land is situated.

- Notice of the application as attached to this Certificate, has been published in

the (c) .....

(d) Date of publication (which must be not earlier than the beginning of the period of 21 days ending with the date of the application).

on (d) .....

1789/b

CERTIFICATE D

I certify that

● I/The applicant cannot issue a certificate in accordance with paragraph (a) of Section 66 of the Act in respect of the accompanying application.

OR

● I/The applicant have/has taken all reasonable steps open to me/him/her to find out the names and addresses of everyone else who, at the beginning of the period of 21 days beginning with the date of application was the owner (a) of any part of the land to which the application relates, but have/has been unable to do so. These steps were as follows:

(b) . . . . . .

. . . . . .

(b) Insert description of steps taken

(c) Insert name of local newspaper circulating in the area where the land is situated.

(d) Insert date of publication (which must not be earlier than the beginning of the period of 21 days ending with the date of the application).

● Notice of the application as attached to this Certificate, has been published in the (c) . . . . . .

on (d) . . . . . .

ALL APPLICANTS MUST COMPLETE THIS SECTION

If any of the site is part of an area of land which is let or there is an agreement to let the land for agricultural purposes to a tenant, it may be an agricultural holding. Further advice may be obtained from the Department.

Agricultural Holdings Certificate

One or other section must be crossed through as not applicable.

If the applicant is the sole agricultural tenant he or she must delete the first alternative and insert "not applicable" as the information required by the second alternative.

● None of the land to which the application relates is, or is part of, an agricultural holding.

OR

● I have/The applicant has given the required notice to every person other than my/him/herself who, at the beginning of the period of 21 days ending with the date of the application, was a tenant of an agricultural holding on all or part of the land to which the application relates, as follows:

Tenant's name	Address at which notice was served	Date on which notice was served

Signed . . . . . .

On behalf of . . . MR. AYRES . . . . . .

Date . . . 20 - 2 - 00 . . . . . .

TOWN AND COUNTRY PLANNING ACT, 1990
TOWN & COUNTRY PLANNING GENERAL DEVELOPMENT ORDER 1988
Certificate under Section 66

ADDRESS 5 LAUD WAY PARISH WOK

PLOT No. 379 ORD. SHEET No. 76

BUILDER

Plan No.	Applicant	Description of Development	Date of Decision	Decision
0/56/60	Bergl	Res Dev	13/10/60	REF
0/47/67	Taylor Woodrow	Res Dev	29/12/67	REF
B/23/69	do	Dwelling	10/9/69	C/A
BR 20254	MR. R. ROBINSON	[illegible] ROBINSON	16 3 85	APP. N/A

DATE OF COMPLETION

MINISTRY DECISION Appeal granted 13/1/69 (0/47/67)

SPECIAL ORDERS

DRAINAGE

091074

22.FEB.2000* 0619

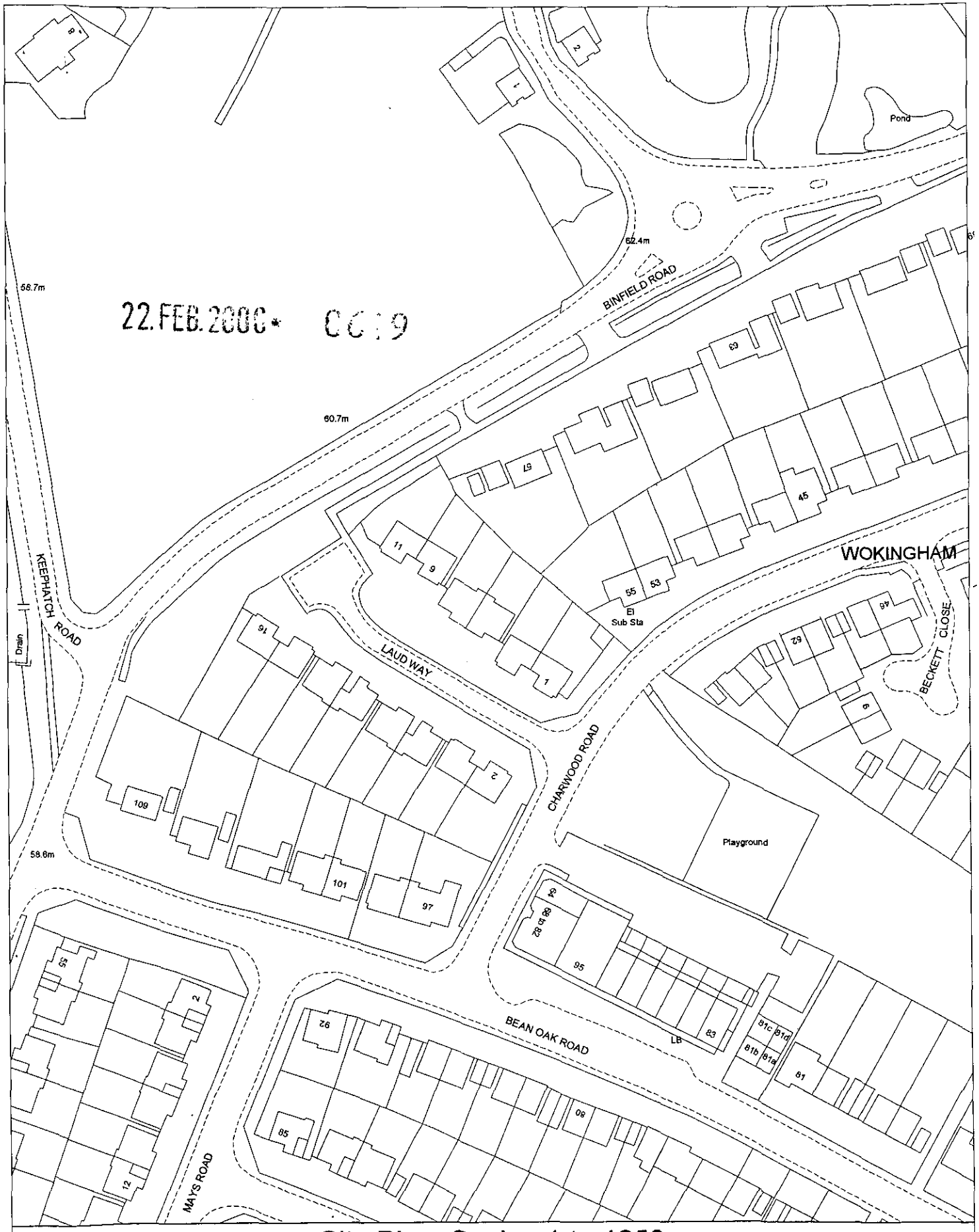

Site Plan, Scale: 1 to 1250

This copy has been produced specifically for the map return scheme purposes only. No further copies may be made.

This map is reproduced from Ordnance Survey material with the permission of Ordnance Survey on behalf of the Controller of HMSO Office. © Crown Copyright. Wokingham District Council, Licence No. LA086134
Date: 4 February 2000

N
W E
S

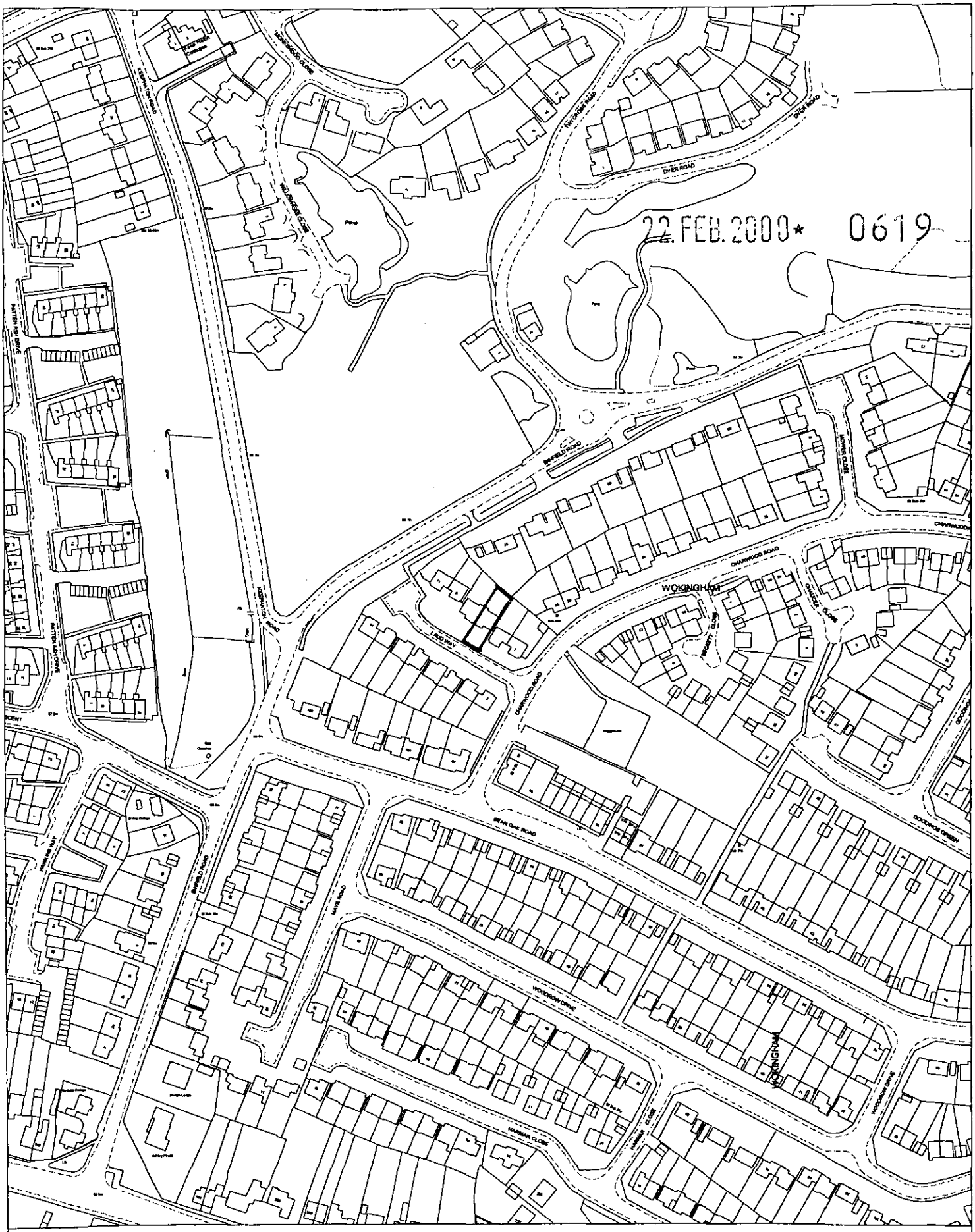

Site Plan, Scale: 1 to 2500

This copy has been produced specifically for the map return scheme purposes only. No further copies may be made.

This map is reproduced from Ordnance Survey material with the permission of Ordnance Survey on behalf of the Controller of HMSO Office. © Crown Copyright. Wokingham District Council, Licence No. LA086134

Date: 18 February 2000

N
W E
S

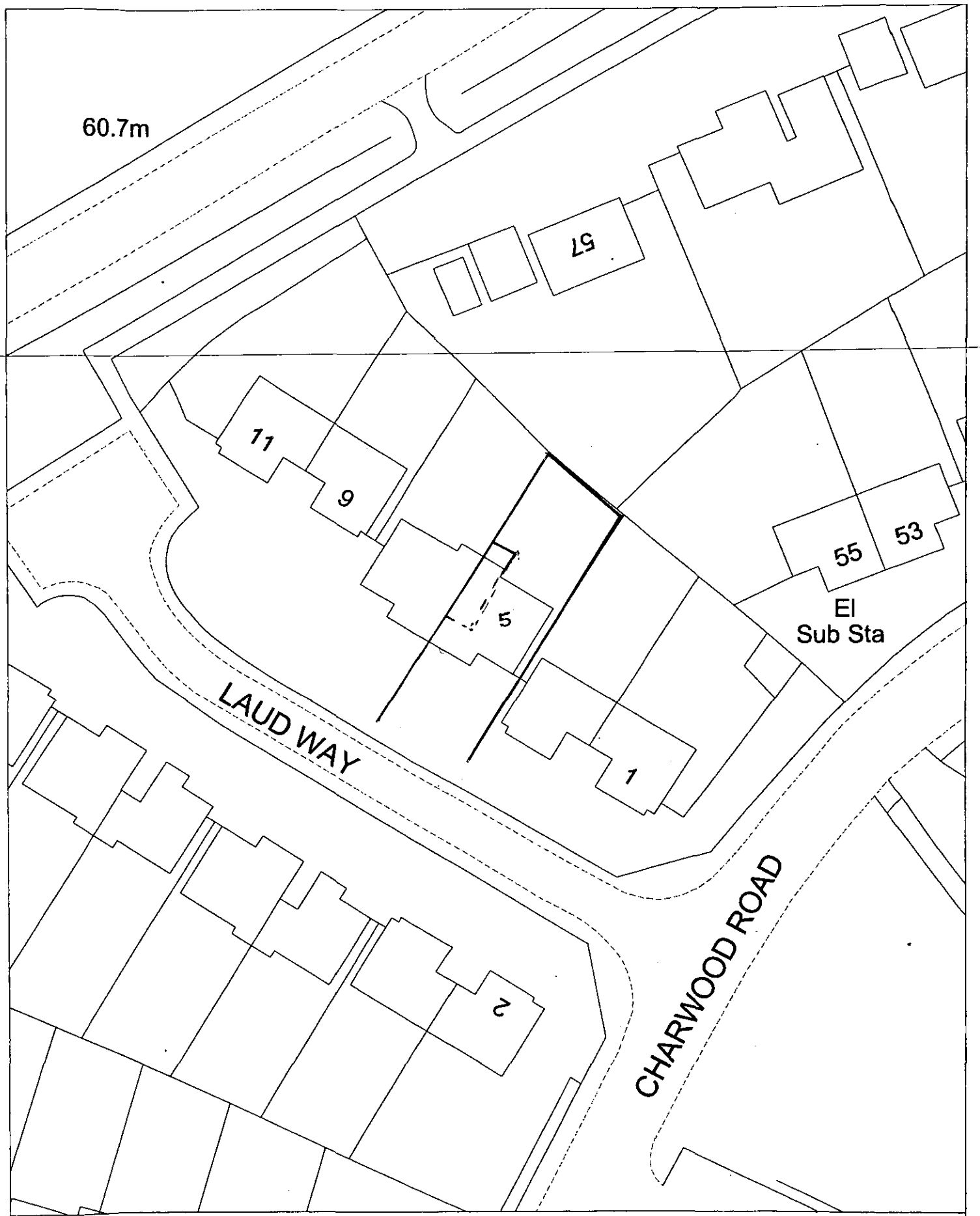

Site Plan, Scale: 1 to 500

This copy has been produced specifically for the map return scheme purposes only. No further copies may be made.

This map is reproduced from Ordnance Survey material with the permission of Ordnance Survey on behalf of the Controller of HMSO Office. © Crown Copyright. Wokingham District Council, Licence No. LA086134

Date: 18 February 2000

N
W E
S

22.FEB.2000* 0619