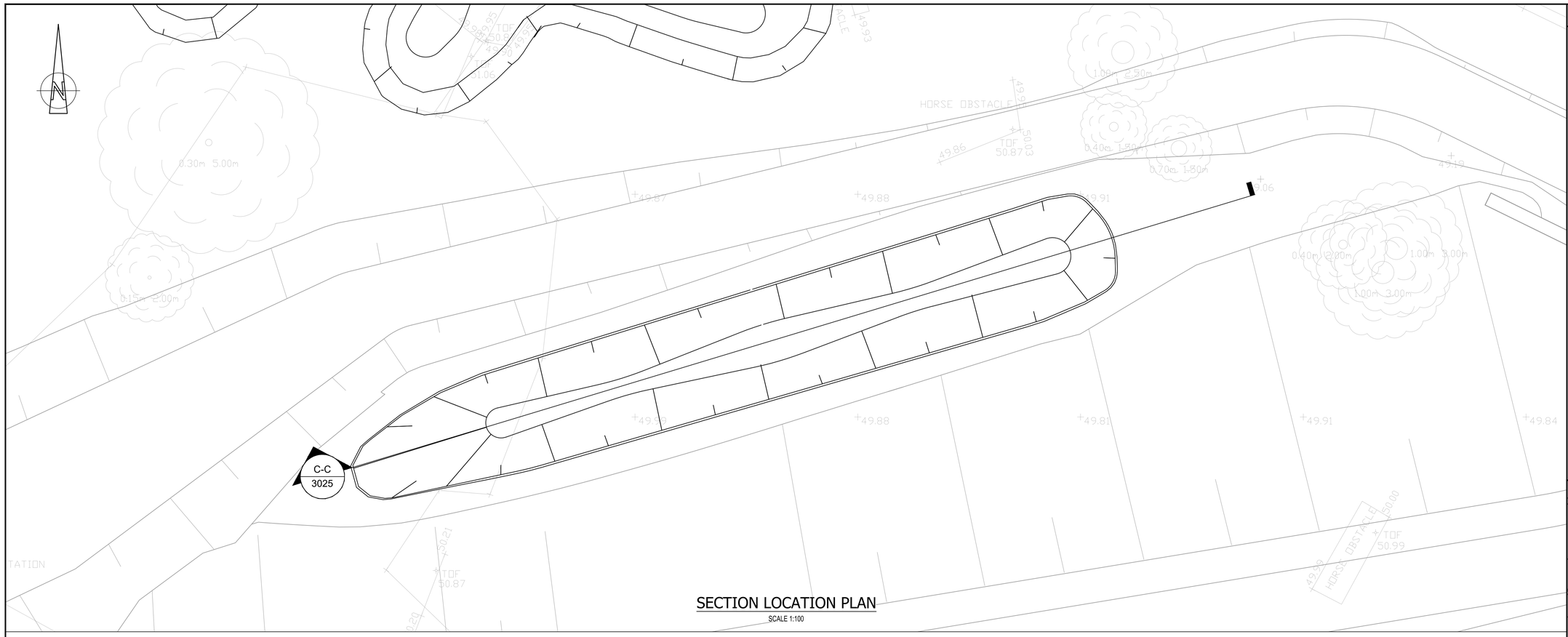

SECTION LOCATION PLAN

SCALE 1:100

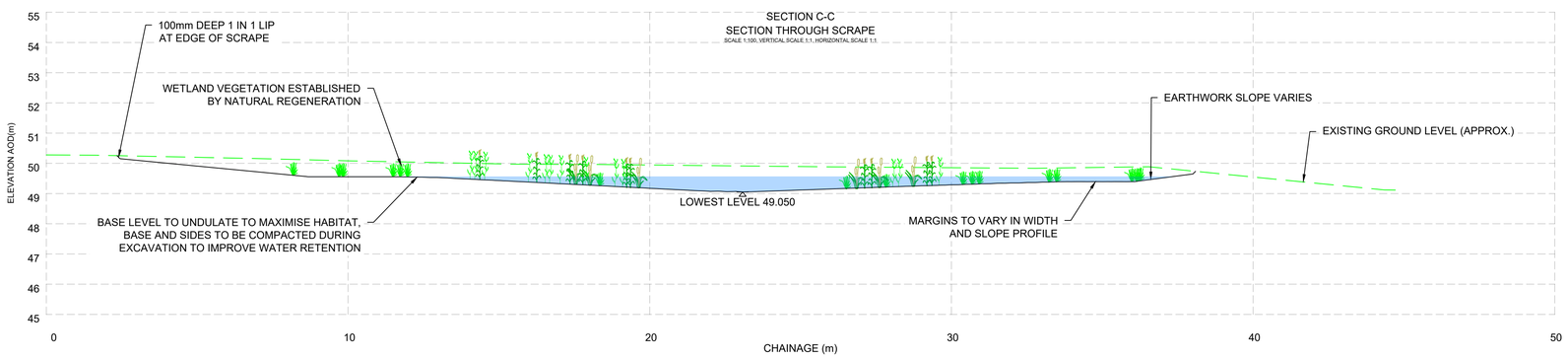

SECTION

SCALE 1:100

2m 0 2m 4m 6m 8m 10m

SCALE 1:100

DO NOT SCALE

LEGEND

EXISTING GROUND LEVEL

PROPOSED GROUND LEVEL

NOTES:
1. ALL DIMENSIONS ARE IN MILLIMETRES UNLESS NOTED OTHERWISE.
2. ALL LEVELS ARE IN METRES AOD UNLESS NOTED OTHERWISE.
3. REFER TO THE 500 SERIES FOR LEVEL INFORMATION
4. DRAWING TO BE READ IN CONJUCTION WITH DRAWINGS 3002 AND 3022 AS WELL AS THE LANDSCAPE AND ECOLOGICAL MANAGEMENT PLAN (LEMP)

KEYPLAN

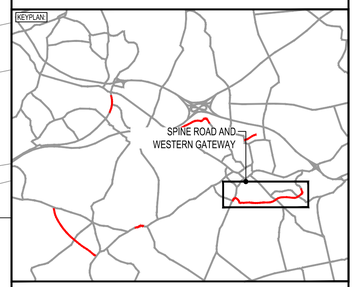

REV	DATE	BY	DESCRIPTION	CHK	APP
P04	13/05/2025	MH	UPDATED FOLLOWING COMMENTS	DJF	JC
P03	02/06/2022	NZM	MATTERS OUTSTANDING WMHP-TG-SRWG1-RG-DM-0010	BH	JC

DRAWING STATUS:
FOR REVIEW AND COMMENT S3

DESIGNER:
Tony Gee
Tony Gee and Partners LLP
Hardy House
140 High Street
Esher, Surrey
KT10 9QJ
Tel: 01372 461600
www.tonygee.com
Consulting Civil, Structural and Geotechnical Engineers

CONTRACTOR:
Balfour Beatty

CLIENT:
WOKINGHAM BOROUGH COUNCIL
Shute End, Wokingham, Berkshire RG40 1BN
Tel: (0118) 974 6000 Web: www.wokingham.gov.uk

PROJECT:
WOKINGHAM MAJOR HIGHWAYS PROGRAMME
SPINE ROAD AND WESTERN GATEWAY PHASE 1

TITLE:
HIGHWAYS
RIVERBANK ECOLOGICAL ENHANCEMENTS
SECTIONS
SHEET 5

SCALE @ A1:	CHECKED:		APPROVED:
AS SHOWN	JC		JC
PROJECT NO:	DESIGNED:	DRAWN:	DATE:
C118047	GS	GS	May 25

DRAWING No: WMHP-TG-SRWG1-DR-LS-3025
REV: P04

File name \\PABLO\DATA\PROJECTS\2023\C120616\2_WIP\201_CALCULATIONS\BACKWATER\3800_MOD_LAN_002_BANKWATER.DWG, printed on 14 May 2025 15:31:31, by Matt Hilton