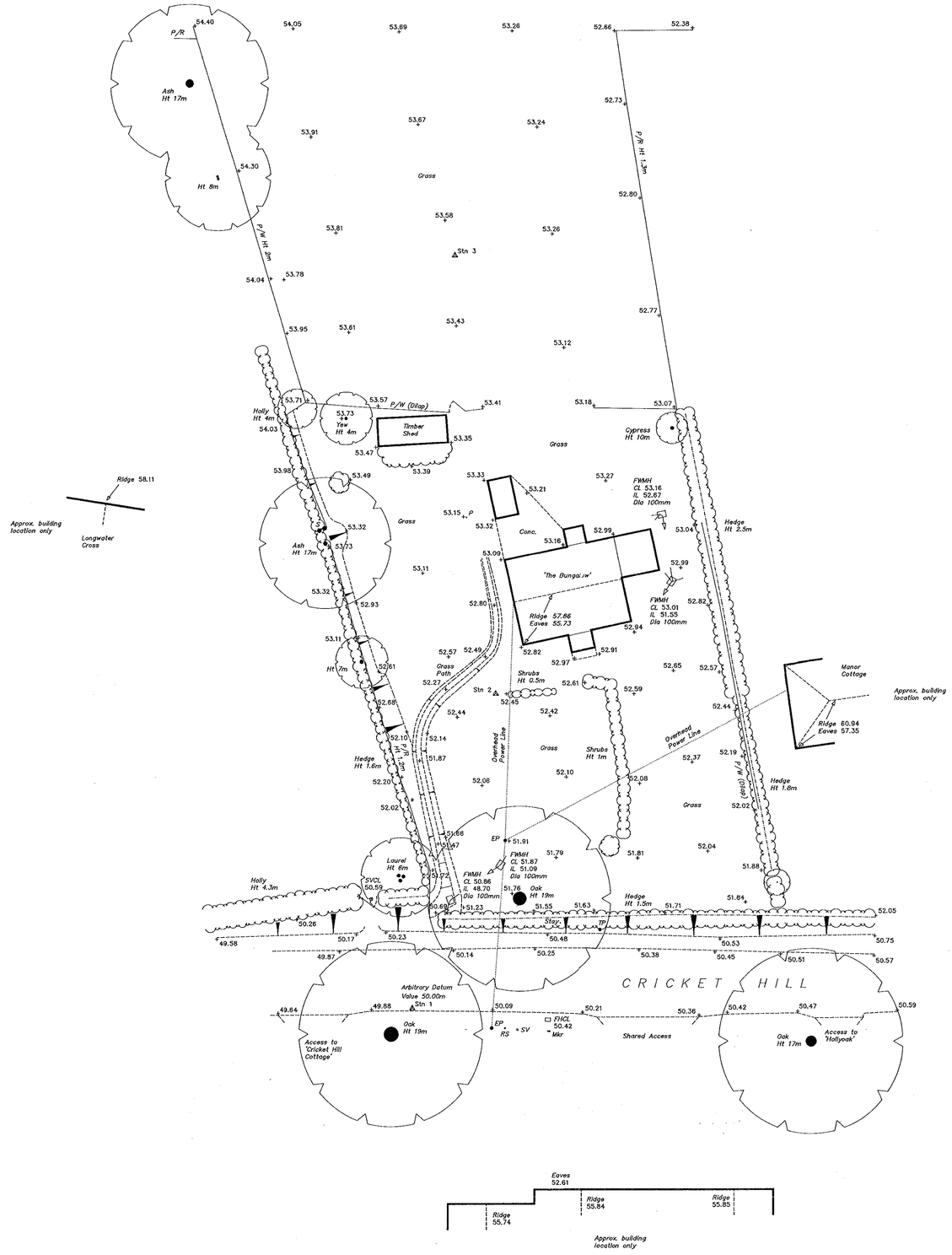

N

INDICATIVE

PLANNING SERVICES
TOPO
ENG
ENF
2.1 AUG 2000
COPIES TO:
DEC
FILE

Notes

1. Levels in metres relative to Arbitrary Datum situated on STN1, value 50.00m. (As shown on drawing).
2. Arbitrary Grid.
3. Survey produced to specification for 1:200 mapping. Enlargement from CAD disc does not necessarily increase accuracy.

Key

B	Bollard	P	Post
BL	Bed level	PB	Pillar box
BS	Bus stop	Ret	Retaining
BT	British Telecom	RS	Road sign
CL	Cover level	S	Stump
Dil	Dilapidated	SL	Soffit level
EP	Electricity Pole	SNP	Street name plate
FB	Flower bed	SV	Stop valve
FH	Fire Hydrant	SW	Surface water
FL	Floor level	TCB	Telephone call box
FW	Foul water	Tk	Tank
G	Gully	TP	Telegraph pole
GH	Greenhouse	UC	Under construction
GV	Gas valve	WL	Water level
Ht	Height	WM	Water meter
IC	Inspection cover	WO	Wash out
IL	Invert level	WT	Water trough
KO	Kerb offset	CATV	Cable television
LP	Lamp post	ER	Earth rod
MH	Manhole	UTL	Unable to lift
Mkr	Marker		

FENCES

B/W	Barbed wire
C/B	Close boarded
C/I	Corrugated iron
Ch/L	Chain link
I/R	Iron railings
Pal	Paling
P/R	Post and rail
P/W	Post and wire

Survey Stations

STN	EASTING	NORTHING	LEVEL	REMARKS
1	500.000	500.000	50.000	NAIL
2	506.357	523.725	52.538	NAIL
3	503.190	556.872	53.494	NAIL

0 10 20 30 40 50 60 70 80 90 100

Revisions

REV	DETAILS	DATE
	REFUSED	

ADDITIONAL PLAN
1826

Project
THE BUNGALOW
CRICKET HILL
FINCHAMPSTEAD

Job
SITE SURVEY

For
David Howe Construction Co.
'Oakview', Park Lane
Finchampstead
Berkshire RG40 4PY Tel: 01189 761754

By
Developers Land Surveys
19 Queens Road
Windsor
Berkshire SL4 3BQ Tel: 01753 851477

Scale	Drawn	Checked
1:200	WHD	CGF
Date	Drawing No.	Rev.
May 2000	488/1	1542

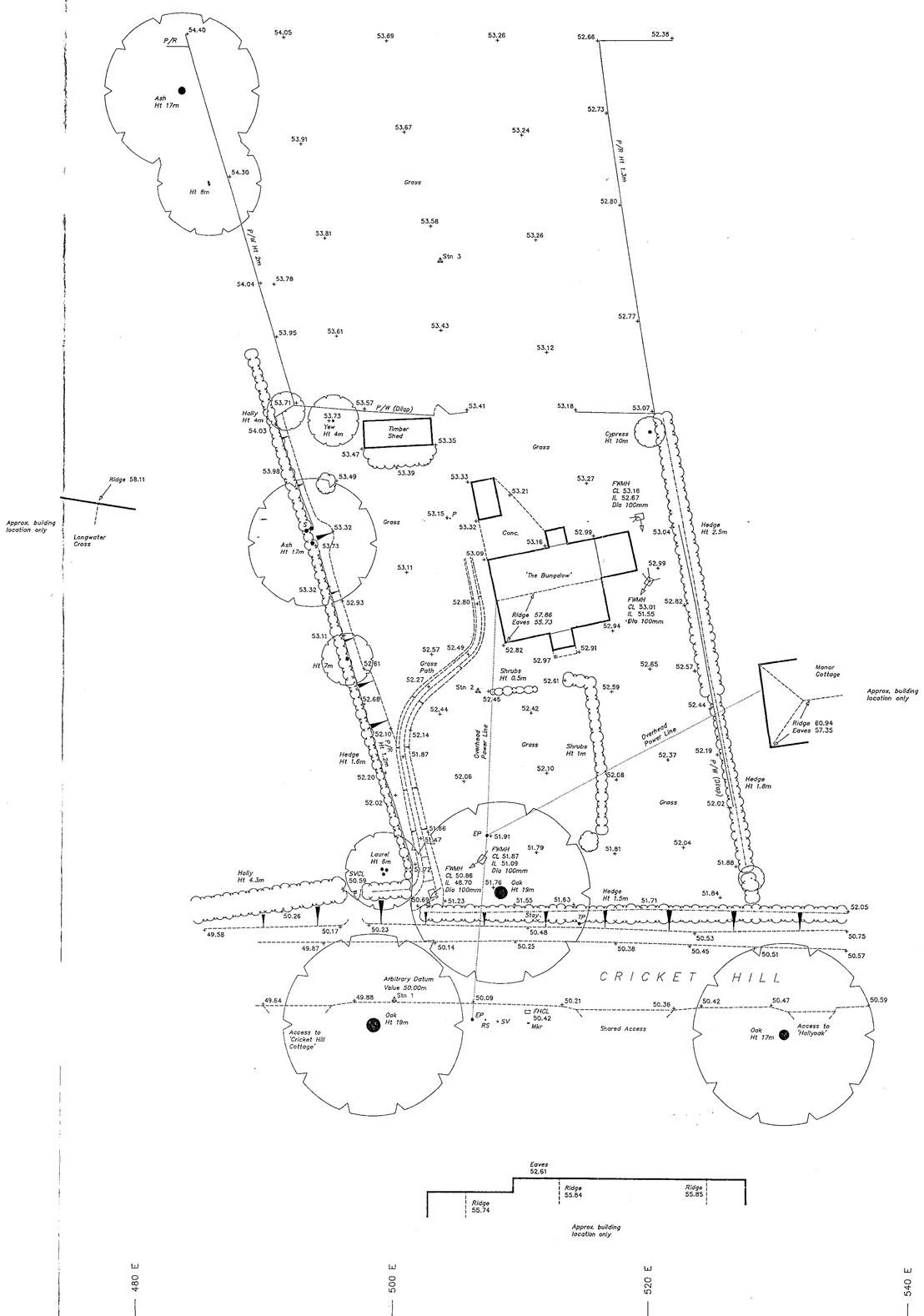

Notes

1. Levels in metres relative to Arbitrary Datum situated on STN1, value 50.00m. (As shown on drawing).
2. Arbitrary Grid.
3. Survey produced to specification for 1:200 mapping. Enlargement from CAD disc does not necessarily increase accuracy.

Key

B	Bollard	P	Post
BL	Bed level	PB	Pillar box
BS	Bus stop	Ret	Retaining
BT	British Telecom	RS	Road sign
CL	Cover level	S	Stump
Dil	Dilapidated	SL	Soffit level
EP	Electricity Pole	SNP	Street name plate
FB	Flower bed	SV	Stop valve
FH	Fire Hydrant	SW	Surface water
FL	Floor level	TCB	Telephone call box
FW	Foul water	Tk	Tank
G	Gully	TP	Telegraph pole
GH	Greenhouse	UC	Under construction
GV	Gas valve	WL	Water level
Ht	Height	WM	Water meter
IC	Inspection cover	WO	Wash out
IL	Invert level	WT	Water trough
KO	Kerb offset	CATV	Cable television
LP	Lamp post	ER	Earth rod
MH	Manhole	UTL	Unable to lift
Mkr	Marker		

FENCES

B/W	Barbed wire
C/B	Close boarded
C/I	Corrugated iron
Ch/L	Chain link
I/R	Iron railings
Pal	Paling
P/R	Post and rail
P/W	Post and wire

Survey Stations

STN	EASTING	NORTHING	LEVEL	REMARKS
1	500.000	500.000	50.000	NAIL
2	506.357	523.725	52.538	NAIL
3	503.190	556.872	53.494	NAIL

0 10 20 30 40 50 60 70 80 90 100

Revisions

REV	DETAILS	DATE

Project
THE BUNGALOW CRICKET HILL FINCHAMPSTEAD

Job
SITE SURVEY

For
David Howe Construction Co.
'Oakview', Park Lane
Finchampstead
Berkshire RG40 4PY Tel: 01189 761754

By
Developers Land Surveys
19 Queens Road
Windsor
Berkshire SL4 3BQ Tel: 01753 851477

Scale	Drawn	Checked
1:200	WHD	CGF
Date	**Drawing No.**	**Rev.**
May 2000	488/1	1542

~~DO NOT SCALE FROM THIS DRAWING~~. VERIFY ALL DIMENSIONS BEFORE SETTING OUT, COMMENCING WORK OR MAKING ANY SHOP DRAWINGS. REPORT ANY DISCREPANCIES TO SUPERVISING OFFICER IMMEDIATELY.
© COPYRIGHT

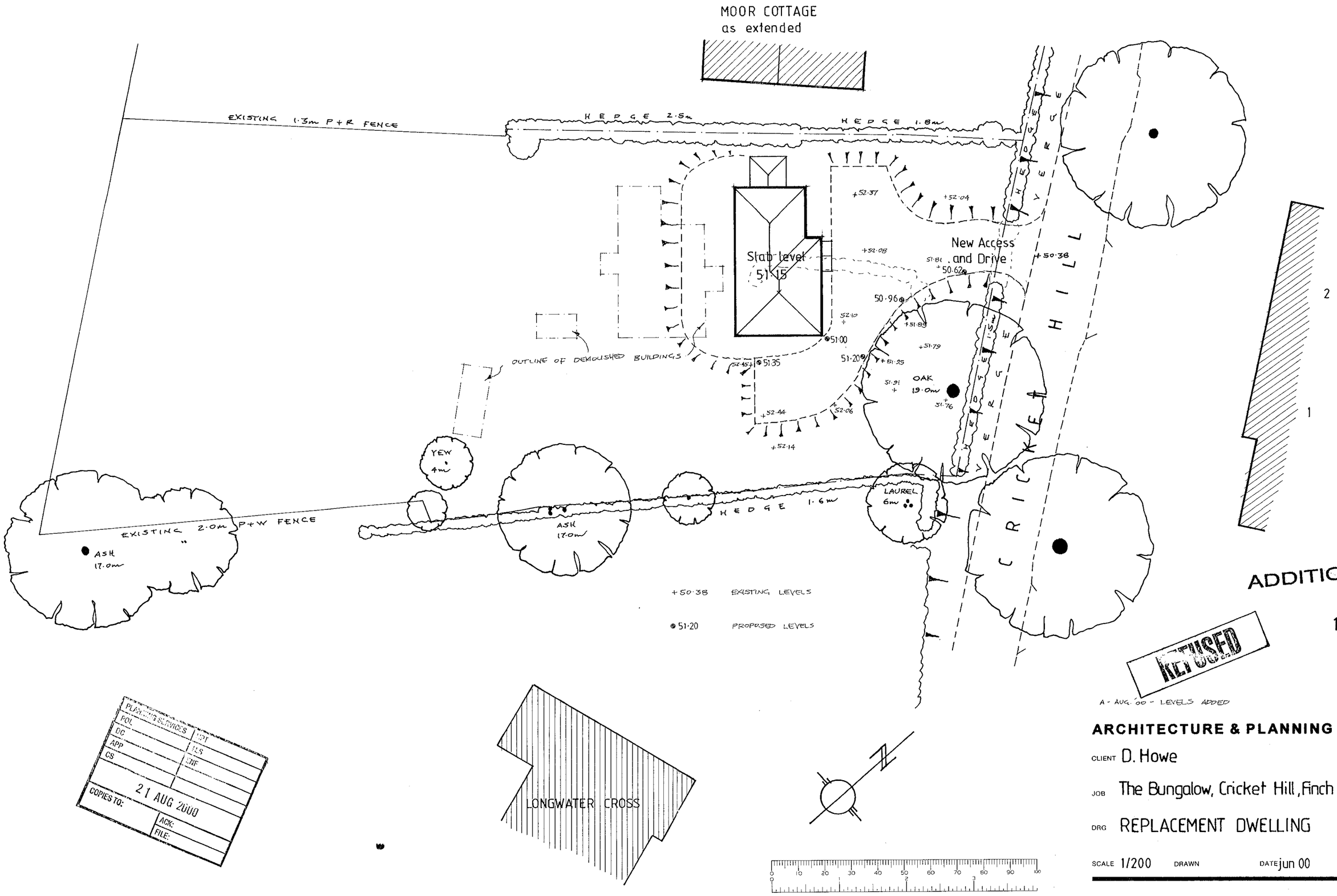

ADDITIONAL PLAN

1826

REFUSED

A - AUG. '00 - LEVELS ADDED

DWT
THE • DAY • TANNER

ARCHITECTURE & PLANNING PARTNERSHIP

CLIENT D. Howe

JOB The Bungalow, Cricket Hill, Finch

DRG REPLACEMENT DWELLING

SCALE 1/200 DRAWN DATE jun 00

11-13 DUKES RIDE, CROWTHORNE, BERKSHIRE, RG11 6LZ, 01344 · 777143
5a PROSPECT ST, CAVERSHAM, READING, RG4 8JA, 0118 · 946 1242

1542/02 A

TPR 151

PLANNING SERVICES
POL
DC
APP
CS
MPT
LLS
ENF
COPIES TO:
21 AUG 2000
ACK:
FILE:

DO NOT SCALE FROM THIS DRAWING. VERIFY ALL DIMENSIONS BEFORE SETTING OUT, COMMENCING WORK OR MAKING ANY SHOP DRAWINGS. REPORT ANY DISCREPANCIES TO SUPERVISING OFFICER IMMEDIATELY.

© COPYRIGHT



BACK ELEVATION

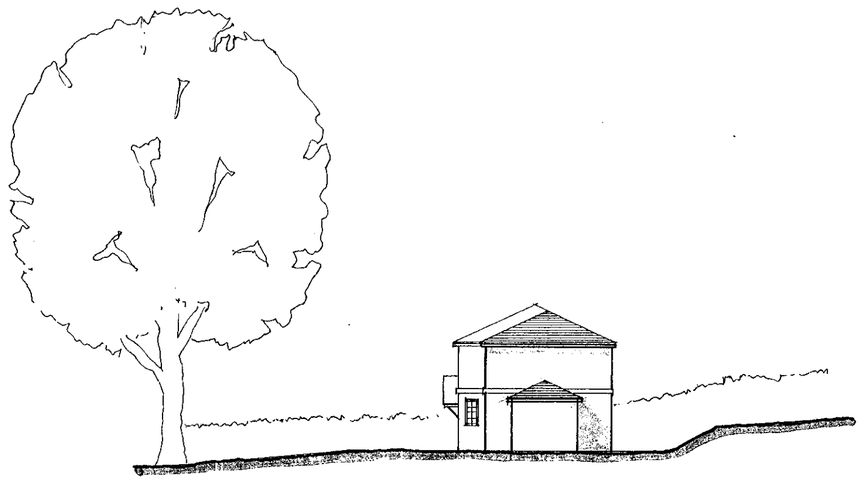

SIDE ELEVATION



FRONT ELEVATION

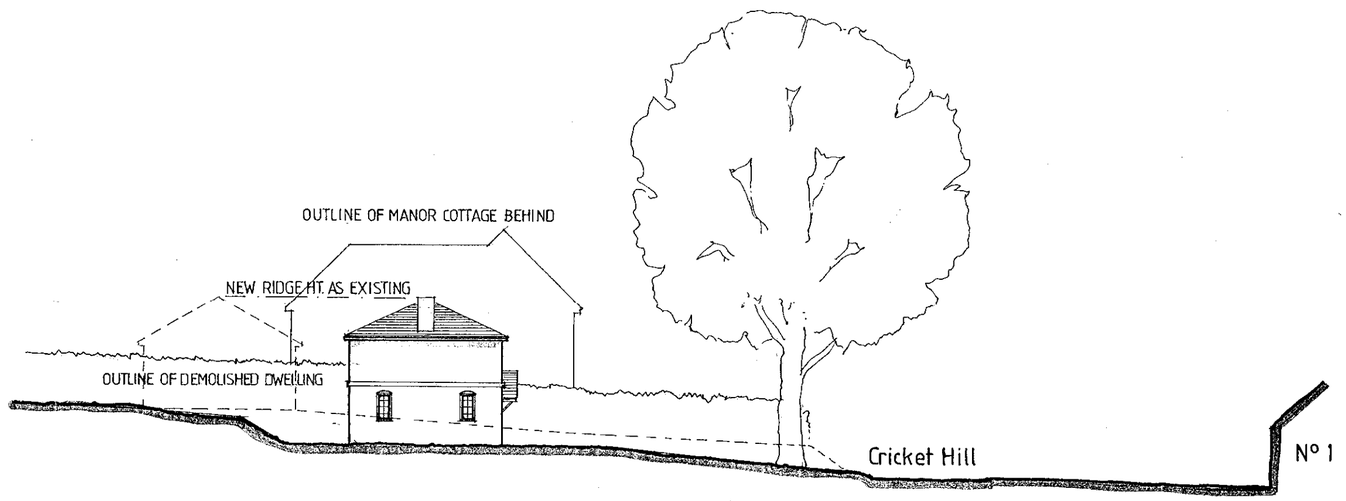

SIDE ELEVATION

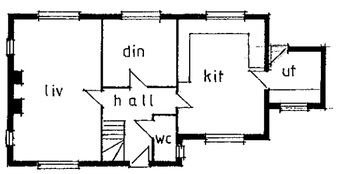

GROUND FLOOR

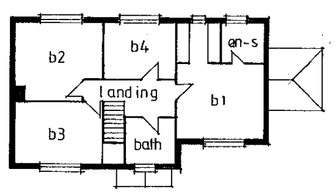

FIRST FLOOR



ADDITIONAL PLAN

1825
1826

REFUSED

JUL'00 - A - W.C. WINDOW ADDED TO SIDE ELEVATION

DMT THE•DAY•TANNER

ARCHITECTURE & PLANNING PARTNERSHIP

CLIENT D. Howe

JOB The Bungalow, Cricket Hill, Finch.

DRG REPLACEMENT DWELLING

SCALE 1/200 DRAWN DATE jun 00

11-13 DUKES RIDE, CROWTHORNE, BERKSHIRE, RG11 6LZ, 01344 · 777143
5a PROSPECT ST, CAVERSHAM, READING, RG4 8JA, 0118 · 946 1242

1542/01 A

TPR 151

40 4/1/01

~~DO NOT SCALE FROM THIS DRAWING~~ VERIFY ALL DIMENSIONS BEFORE SETTING OUT, COMMENCING WORK OR MAKING ANY SHOP DRAWINGS. REPORT ANY DISCREPANCIES TO SUPERVISING OFFICER IMMEDIATELY.

© COPYRIGHT

MOOR COTTAGE
as extended

NEW MOUNTAIN ASH.

EXISTING 1.3m P+R FENCE

HEDGE 2.5m

HEDGE 1.8m

GRASS AREA

+52.37

EXISTING Access and Drive

Slab level 51.55

+52.08

51.81

+50.62

+50.38

50.96

LOCATION OF NEW HEDGEROW.

52.10

+51.83

51.00

OUTLINE OF DEMOLISHED BUILDINGS

52.45

51.35

51.20

+51.95

+51.79

51.31

OAK
19.0m

FENCING AROUND CROWN OF OAK TO PROTECT ROOTS.

+52.44

52.06

+52.14

GRASS AREA.

YEW
4m

LAUREL
6m

HEDGE 1.6m

ASH
17.0m

EXISTING 2.0m P+W FENCE

ASH
17.0m

CRICKET HILL

+50.38 EXISTING LEVELS

● 51.20 PROPOSED LEVELS

LONGWATER CROSS

2

HEDGEROW CONSISTING OF

60% HAWTHORN 60 - 80 cm HIGH. (BAREROOT)
20% HAZEL 60 - 80 cm HIGH (BAREROOT)
20% HOLLY 45-60 cm HIGH. (2lt POTS).

PLANTED IN A DOUBLE STAGGERED ROW, WITH 5 PLANTS IN EACH LINEAR METRE & APPROX 5cm BETWEEN EACH ROW.

A - AUG. '00 - LEVELS ADDED

THE • DAY • TANNER

ARCHITECTURE & PLANNING PARTNERSHIP

11-13 DUKES RIDE, CROWTHORNE, BERKSHIRE RG11 6LZ, 01344 · 777143
5a PROSPECT ST, CAVERSHAM, READING RG4 8JA, 0118 · 946 1242

CLIENT D. Howe

JOB The Bungalow, Cricket Hill, Finch

DRG REPLACEMENT DWELLING

SCALE 1/200 DRAWN DATE jun 00

1542/02 A

TPR 151

~~DO NOT SCALE FROM THIS DRAWING~~. VERIFY ALL DIMENSIONS BEFORE SETTING OUT, COMMENCING WORK OR MAKING ANY SHOP DRAWINGS. REPORT ANY DISCREPANCIES TO SUPERVISING OFFICER IMMEDIATELY.

© COPYRIGHT

MOOR COTTAGE
as extended

EXISTING 1.3m P+R FENCE

HEDGE 2.5m

HEDGE 1.8m

Slab Level
51.15

New Access
and Drive

+50.38

HILL

OUTLINE OF DEMOLISHED BUILDINGS

OAK
19.0m

YEW
4m

ASH
17.0m

HEDGE 1.6m

ASH
17.0m

LAUREL
6m

EXISTING 2.0m P+W FENCE

CRICKET

LONGWATER CROSS

22 JUN 2000 1626

1

2

0 10 20 30 40 50 60 70 80 90 100

SUPERSEDED

DMT
THE • DAY • TANNER

ARCHITECTURE & PLANNING PARTNERSHIP

11-13 DUKES RIDE, CROWTHORNE, BERKSHIRE RG11 6LZ, 01344 · 777143
5a PROSPECT ST, CAVERSHAM, READING RG4 8JA, 0118 · 946 1242

CLIENT D. Howe

JOB The Bungalow, Cricket Hill, Finch

DRG REPLACEMENT DWELLING

SCALE 1/200 DRAWN DATE jun 00

1542/02

TPR 151

DO NOT SCALE FROM THIS DRAWING. VERIFY ALL DIMENSIONS BEFORE SETTING OUT, COMMENCING WORK OR MAKING ANY SHOP DRAWINGS. REPORT ANY DISCREPANCIES TO SUPERVISING OFFICER IMMEDIATELY
© COPYRIGHT

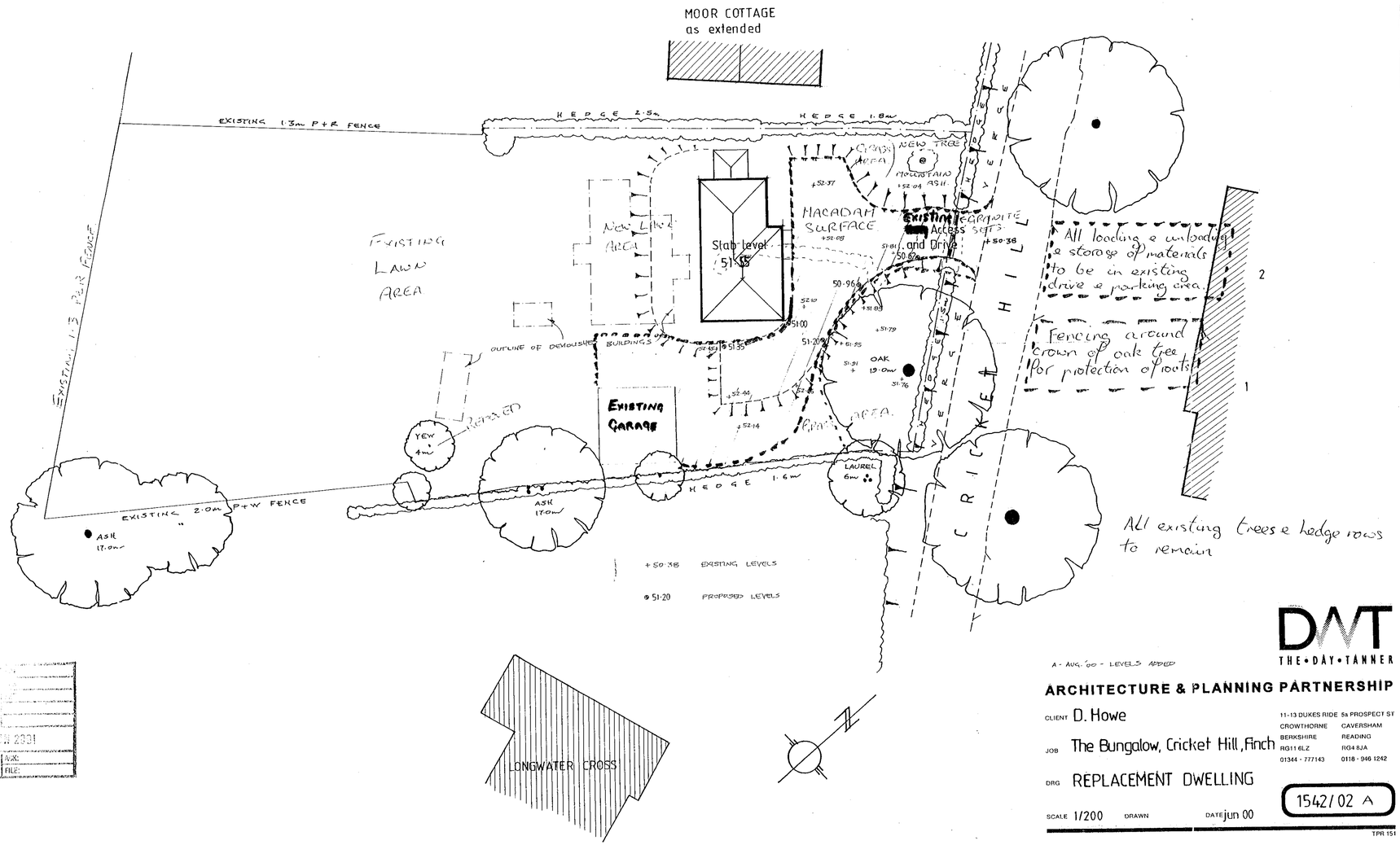

A - AUG. '00 - LEVELS ADDED

DWT
THE • DAY • TANNER

ARCHITECTURE & PLANNING PARTNERSHIP

11-13 DUKES RIDE 5a PROSPECT ST
CROWTHORNE CAVERSHAM
BERKSHIRE READING
RG11 6LZ RG4 8JA
01344 - 777143 0118 - 946 1242

CLIENT D. Howe

JOB The Bungalow, Cricket Hill, Finch

DRG REPLACEMENT DWELLING

SCALE 1/200 DRAWN DATE jun 00

1542/02 A

TPR 151

15 JUN 2001	
COPIES TO:	AUX:
	FILE:

4/7/01

~~DO NOT SCALE FROM THIS DRAWING~~ VERIFY ALL DIMENSIONS BEFORE SETTING OUT, COMMENCING WORK OR MAKING ANY SHOP DRAWINGS. REPORT ANY DISCREPANCIES TO SUPERVISING OFFICER IMMEDIATELY

© COPYRIGHT

MOOR COTTAGE
as extended

EXISTING 1.3m P+R FENCE

HEDGE 2.5m

HEDGE 1.8m

Slab Level
51.15

New Access
and Drive

OUTLINE OF DEMOLISHED BUILDINGS

OAK
19.0m

YEW
4m

ASH
17.0m

ASH
17.0m

HEDGE 1.6m

LAUREL
6m

EXISTING 2.0m P+W FENCE

+50.38 EXISTING LEVELS

⊕51.20 PROPOSED LEVELS

LONGWATER CROSS

HILL

CRICKET

2

1

0 10 20 30 40 50 60 70 80 90 100

A - AUG. '00 - LEVELS ADDED

DMT
THE • DAY • TANNER

ARCHITECTURE & PLANNING PARTNERSHIP

11-13 DUKES RIDE, CROWTHORNE, BERKSHIRE, RG11 6LZ, 01344 · 777143
5a PROSPECT ST, CAVERSHAM, READING, RG4 8JA, 0118 · 946 1242

CLIENT D. Howe

JOB The Bungalow, Cricket Hill, Finch

DRG REPLACEMENT DWELLING

SCALE 1/200 DRAWN DATE jun 00

1542/02 A

TPR 151

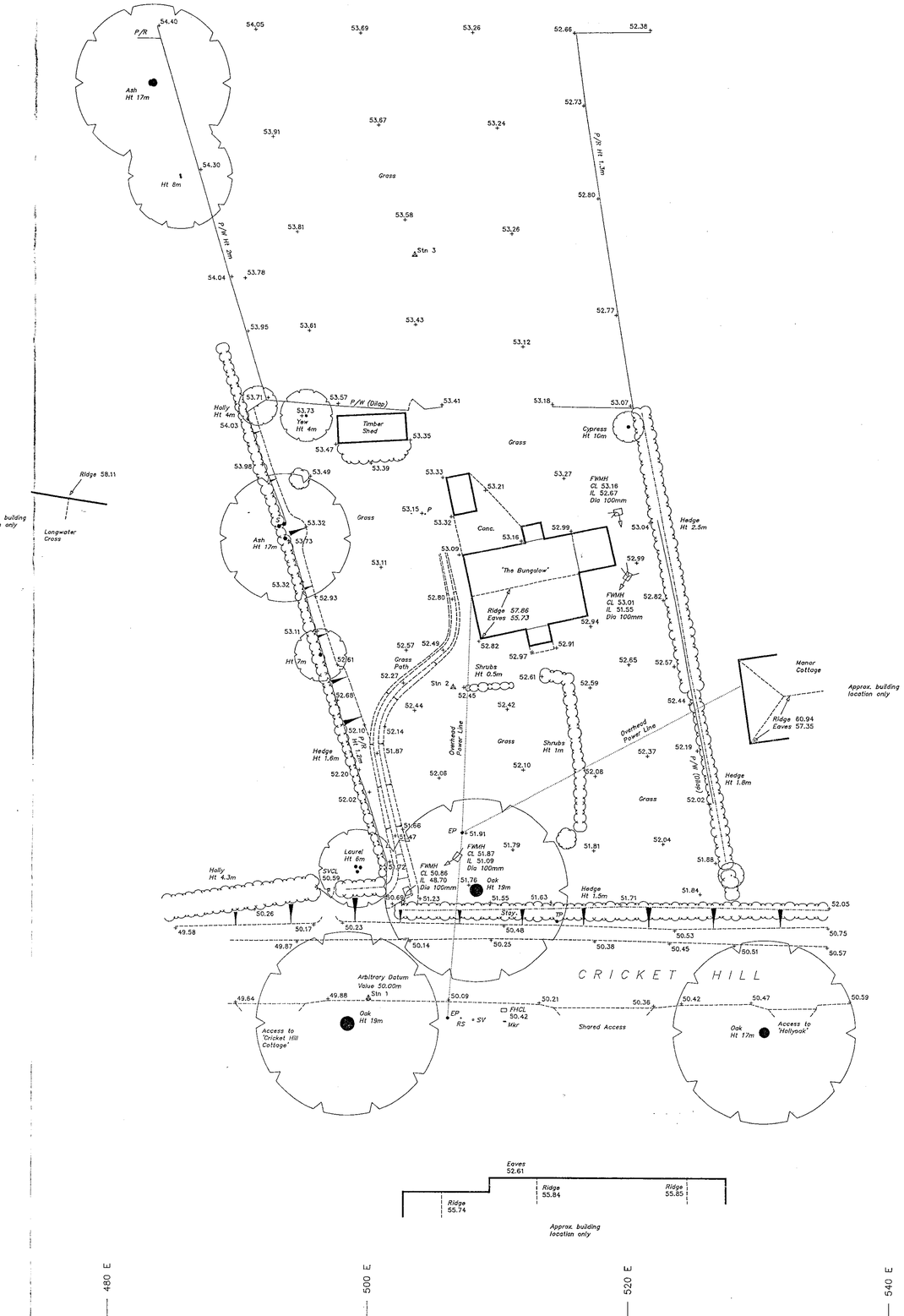

Notes

1. Levels in metres relative to Arbitrary Datum situated on STN1, value 50.00m. (As shown on drawing).
2. Arbitrary Grid.
3. Survey produced to specification for 1:200 mapping. Enlargement from CAD disc does not necessarily increase accuracy.

Key

B	Bollard	P	Post
BL	Bed level	PB	Pillar box
BS	Bus stop	Ret	Retaining
BT	British Telecom	RS	Road sign
CL	Cover level	S	Stump
Dil	Dilapidated	SL	Soffit level
EP	Electricity Pole	SNP	Street name plate
FB	Flower bed	SV	Stop valve
FH	Fire Hydrant	SW	Surface water
FL	Floor level	TCB	Telephone call box
FW	Foul water	Tk	Tank
G	Gully	TP	Telegraph pole
GH	Greenhouse	UC	Under construction
GV	Gas valve	WL	Water level
Ht	Height	WM	Water meter
IC	Inspection cover	WO	Wash out
IL	Invert level	WT	Water trough
KO	Kerb offset	CATV	Cable television
LP	Lamp post	ER	Earth rod
MH	Manhole	UTL	Unable to lift
Mkr	Marker		

FENCES

B/W	Barbed wire
C/B	Close boarded
C/I	Corrugated iron
Ch/L	Chain link
I/R	Iron railings
Pal	Paling
P/R	Post and rail
P/W	Post and wire

Survey Stations

STN	EASTING	NORTHING	LEVEL	REMARKS
1	500.000	500.000	50.000	NAIL
2	506.357	523.725	52.538	NAIL
3	503.190	556.872	53.494	NAIL

0 10 20 30 40 50 60 70 80 90 100

Revisions

REV	DETAILS	DATE

Project
THE BUNGALOW
CRICKET HILL
FINCHAMPSTEAD

Job
SITE SURVEY

For
David Howe Construction Co.
'Oakview', Park Lane
Finchampstead
Berkshire RG40 4PY Tel: 01189 761754

By
Developers Land Surveys
19 Queens Road
Windsor
Berkshire SL4 3BQ Tel: 01753 851477

Scale	Drawn	Checked
1:200	WHD	CGF

Date	Drawing No.	Rev.
May 2000	488/1	1542

~~DO NOT SCALE FROM THIS DRAWING~~ VERIFY ALL DIMENSIONS BEFORE SETTING OUT, COMMENCING WORK OR MAKING ANY SHOP DRAWINGS. REPORT ANY DISCREPANCIES TO SUPERVISING OFFICER IMMEDIATELY.

© COPYRIGHT

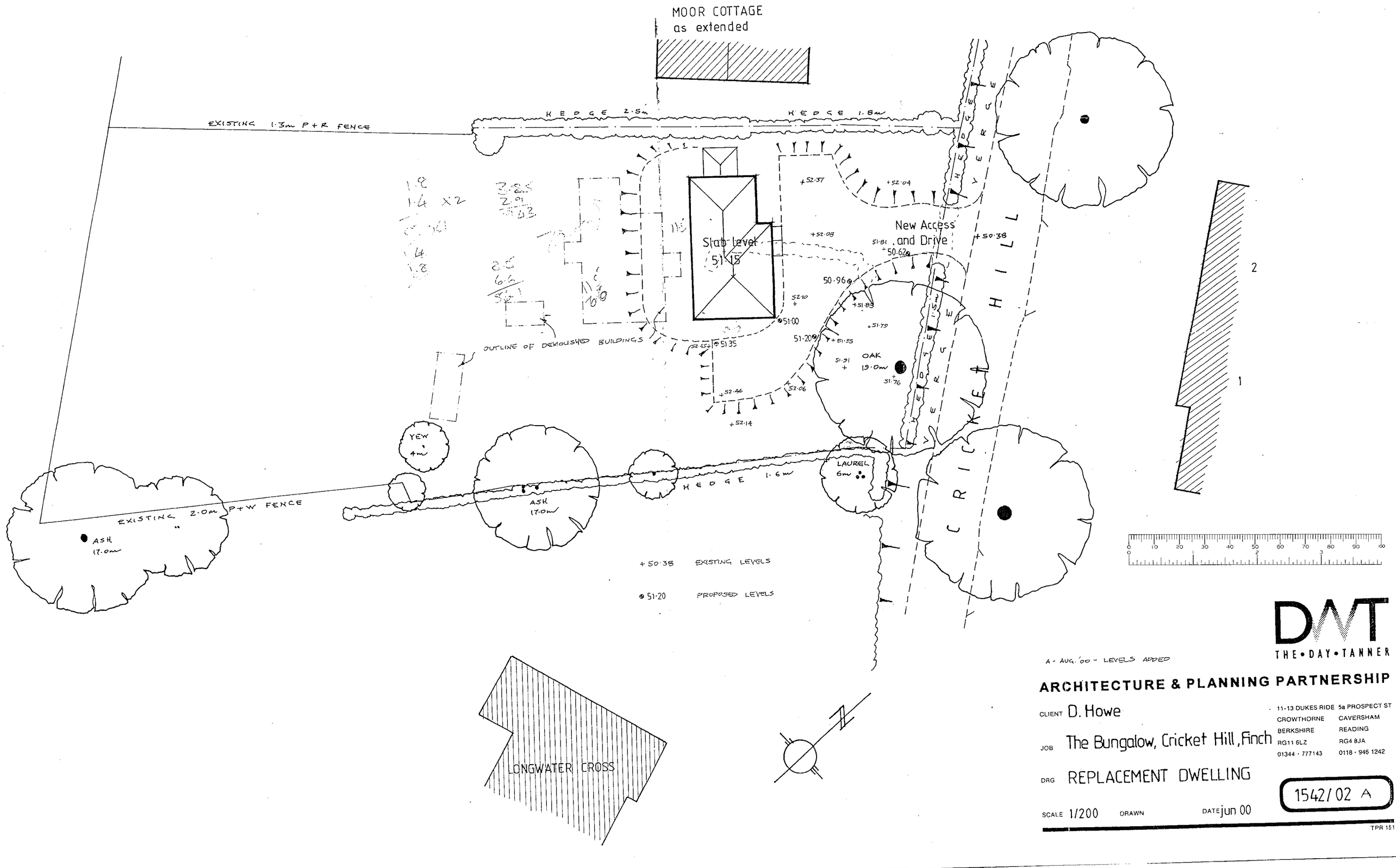

A - AUG. '00 - LEVELS ADDED

DMT
THE • DAY • TANNER

ARCHITECTURE & PLANNING PARTNERSHIP

11-13 DUKES RIDE, CROWTHORNE, BERKSHIRE RG11 6LZ, 01344 · 777143
5a PROSPECT ST, CAVERSHAM, READING RG4 8JA, 0118 · 946 1242

CLIENT D. Howe

JOB The Bungalow, Cricket Hill, Finch

DRG REPLACEMENT DWELLING

SCALE 1/200 DRAWN DATE jun 00

1542/02 A

TPR 151

DO NOT SCALE FROM THIS DRAWING. VERIFY ALL DIMENSIONS BEFORE SETTING OUT, COMMENCING WORK OR MAKING ANY SHOP DRAWINGS. REPORT ANY DISCREPANCIES TO SUPERVISING OFFICER IMMEDIATELY.

© COPYRIGHT



BACK ELEVATION



SIDE ELEVATION



FRONT ELEVATION

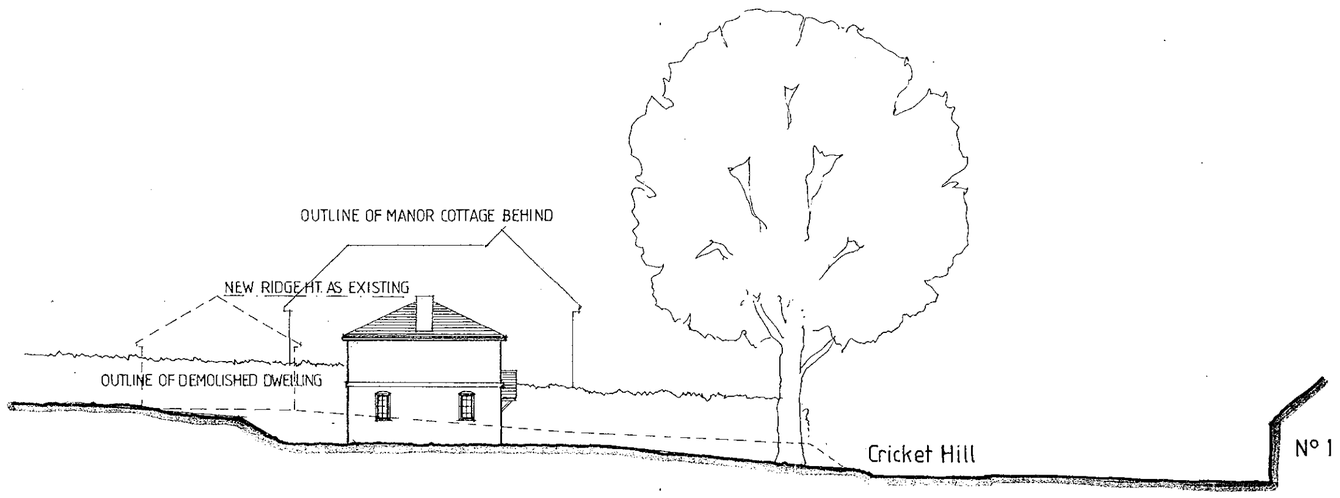

SIDE ELEVATION

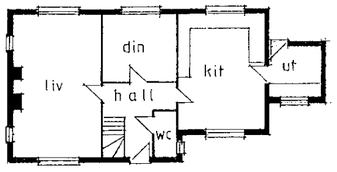

GROUND FLOOR

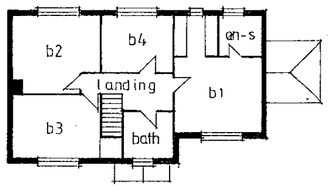

FIRST FLOOR

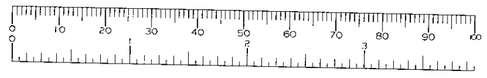

JUL'03 - A - W.C. WINDOW ADDED TO SIDE ELEVATION

THE • DAY • TANNER

ARCHITECTURE & PLANNING PARTNERSHIP

11-13 DUKES RIDE, CROWTHORNE, BERKSHIRE, RG11 6LZ, 01344 · 777143
5a PROSPECT ST, CAVERSHAM, READING, RG4 8JA, 0118 · 946 1242

CLIENT D. Howe

JOB The Bungalow, Cricket Hill, Finch.

DRG REPLACEMENT DWELLING

SCALE 1/200 DRAWN DATE jun 00

1542/01 A

TPR 151

DO NOT SCALE FROM THIS DRAWING. VERIFY ALL DIMENSIONS BEFORE SETTING OUT, COMMENCING WORK OR MAKING ANY SHOP DRAWINGS. REPORT ANY DISCREPANCIES TO SUPERVISING OFFICER IMMEDIATELY.

© COPYRIGHT

MOOR COTTAGE
as extended

EXISTING 1.3m P+R FENCE

HEDGE 2.5m

HEDGE 1.8m

HEDGE 1.8m

Slab level
51.15

+52.37

+52.04

+52.08

New Access
and Drive

51.81

+50.62

+50.38

50.96

52.10

+51.89

+51.79

51.20

+51.85

51.00

OUTLINE OF DEMOLISHED BUILDINGS

52.43

+51.35

51.91

OAK
19.0m

31.76

+52.44

+52.06

+52.14

HILL

CRICKET

YEW
4m

ASH
17.0m

EXISTING 2.0m P+W FENCE

ASH
17.0m

HEDGE 1.6m

LAUREL
6m

+ 50.38 EXISTING LEVELS

⊕ 51.20 PROPOSED LEVELS

LONGWATER CROSS

2

1

0 10 20 30 40 50 60 70 80 90 100

A - AUG. '00 - LEVELS ADDED

DMT
THE • DAY • TANNER

ARCHITECTURE & PLANNING PARTNERSHIP

11-13 DUKES RIDE, CROWTHORNE, BERKSHIRE RG11 6LZ, 01344 · 777143
5a PROSPECT ST, CAVERSHAM, READING RG4 8JA, 0118 · 946 1242

CLIENT D. Howe

JOB The Bungalow, Cricket Hill, Finch

DRG REPLACEMENT DWELLING

SCALE 1/200 DRAWN DATE jun 00

1542/02 A

TPR 151