

Appendix 7.2: Figures

Figure 7.2.1 – Modelled Road Links and Receptors

Figure 7.2.2 – Wind Rose, Farnborough 2024

Figure 7.2.3 – RPS Monitor Locations

Figure 7.2.4 – Construction Dust Buffers

Figure 7.2.1: Modelled Road Links and Existing Receptors



Figure 7.2.2 Modelled Road Links and Proposed Receptors

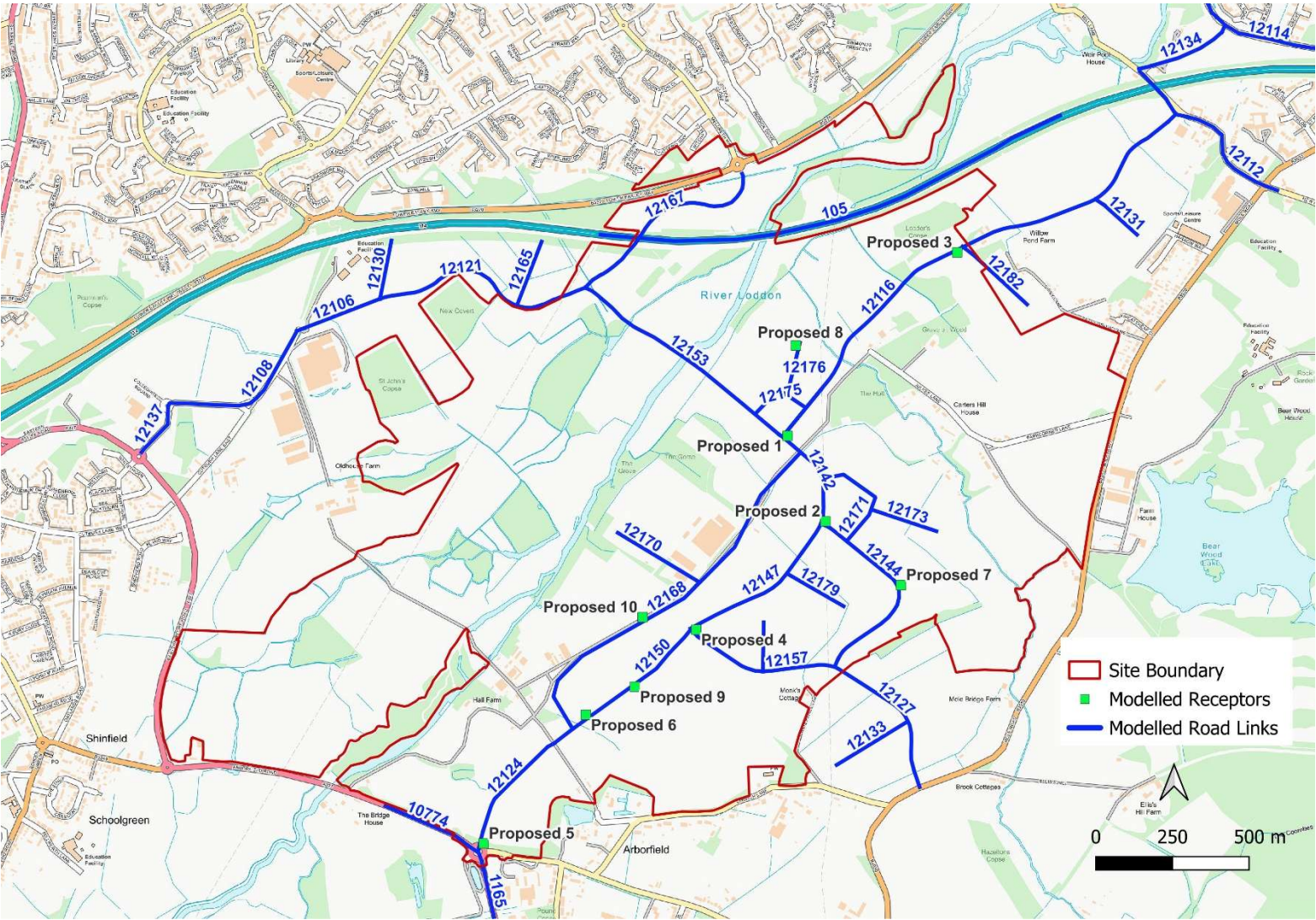


Figure 7.2.3. Wind Rose – Farnborough 2025

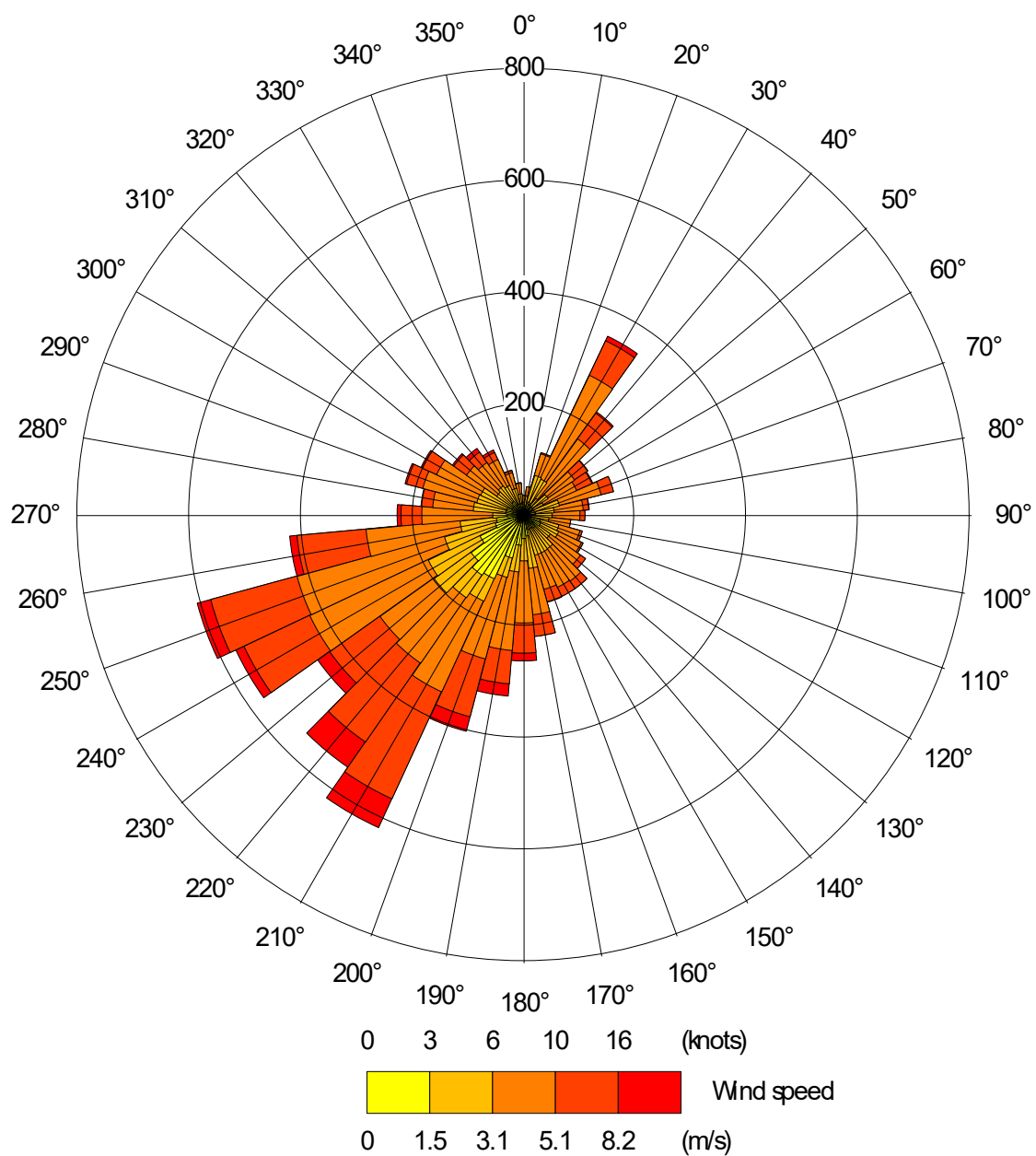


Figure 7.2.4: RPS Diffusion Tube Monitoring Locations

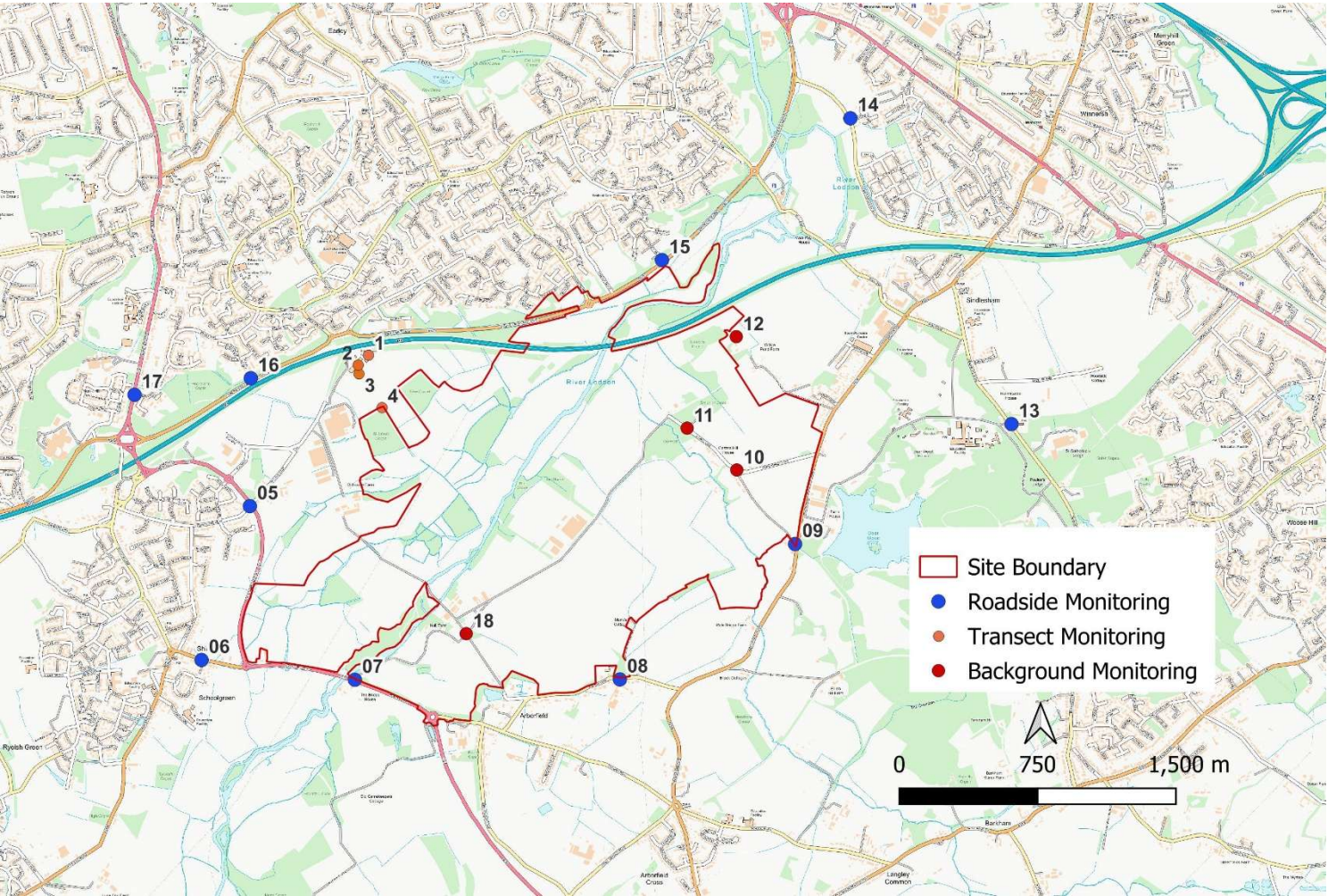


Figure 7.2.5: Construction Dust Buffers

