

EXISTING EAST ELEVATION

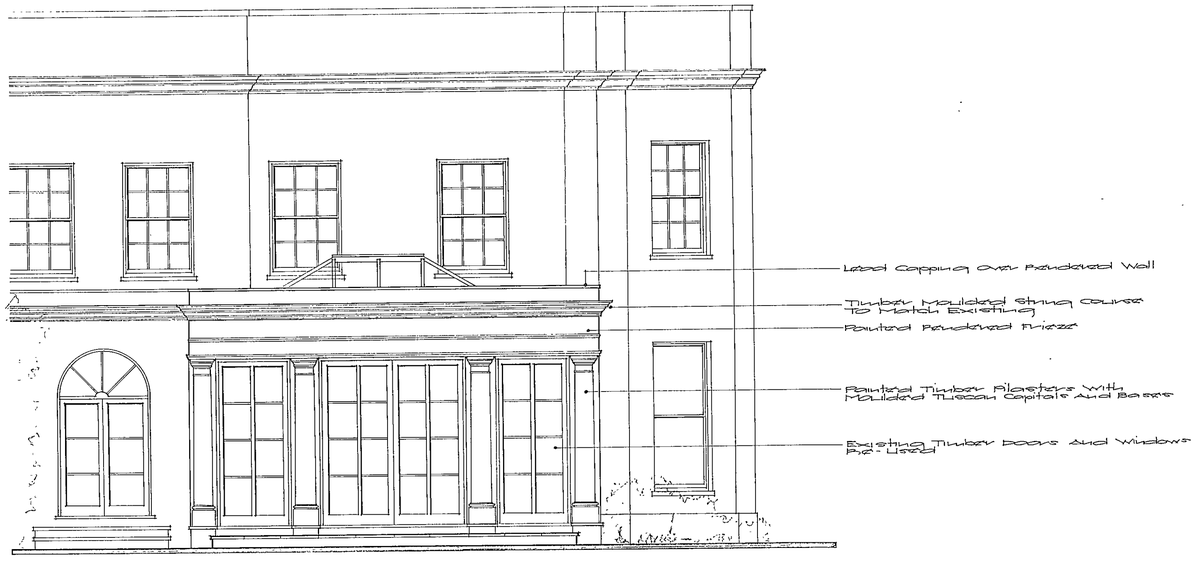

PROPOSED EAST ELEVATION

14.JAN.2003 8262

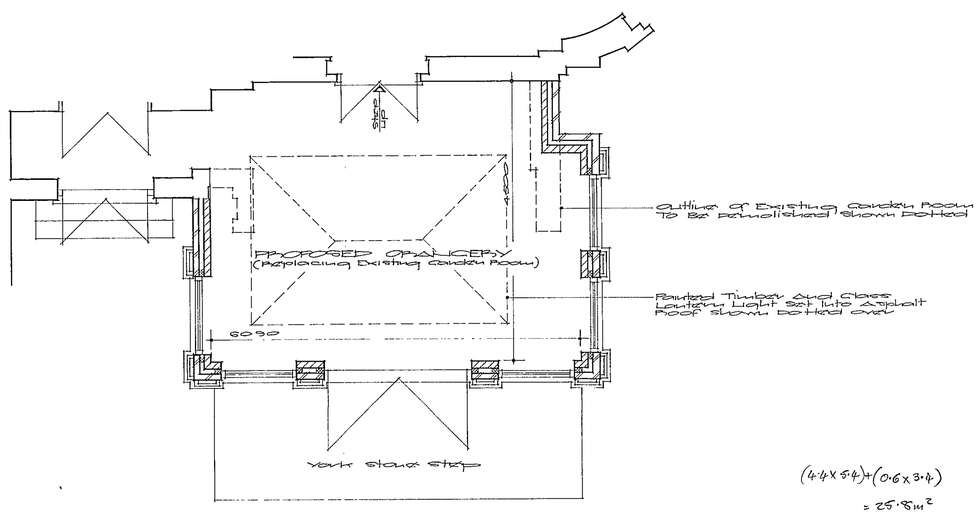

$(4.4 \times 5.4) + (0.6 \times 3.4)$
$= 25.8 m^2$

PROPOSED GROUND FLOOR PLAN

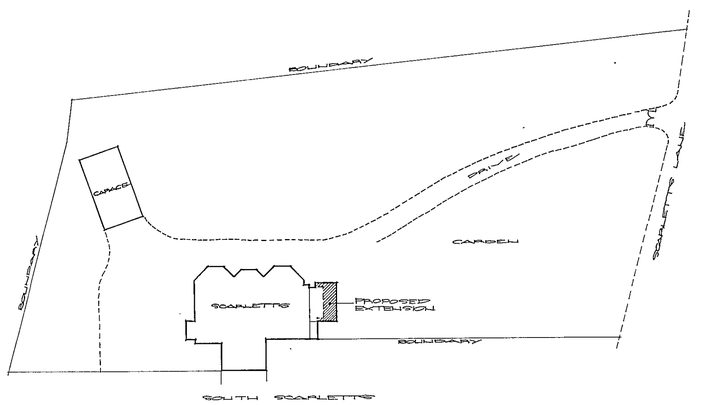

BLOCK PLAN
Scale 1:500

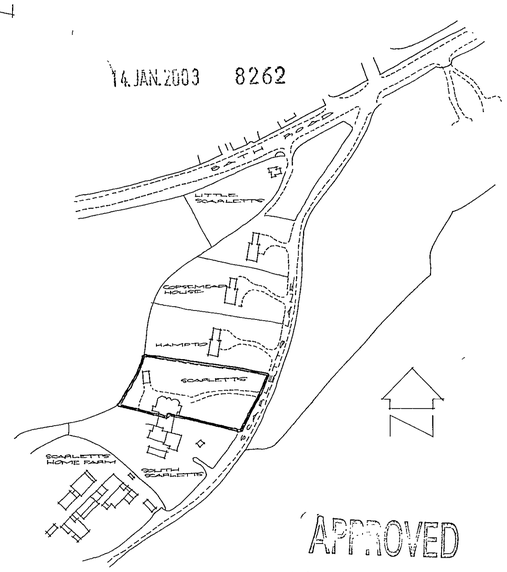

APPROVED

LOCATION PLAN
Scale 1:2500

CLIENT	MR. & MRS D. PETERMAN
PROJECT	PROPOSED REPLACEMENT OF EXISTING GARDEN ROOM WITH NEW ENLARGED ORANGERY AT SCARLETTS, SCARLETTS LANE, KILN GREEN, WARGRAVE, BERKSHIRE.
DRAWING	PLANS AND ELEVATIONS
SCALE	1:50
DATE	20TH DEC 2002
DRAWING No	13 • 2002 • 01

BRIAN CLAYDEN & ASSOCIATES,
4 GRANGE COTTAGES,
BROADCOMMON ROAD,
HURST, BERKSHIRE RG10 0RD
TELEPHONE • 0118 9343157



EXISTING SIDE ELEVATION - NORTH



PROPOSED SIDE ELEVATION - NORTH

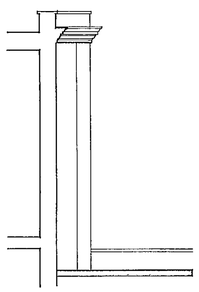

EXISTING SIDE ELEVATION - SOUTH

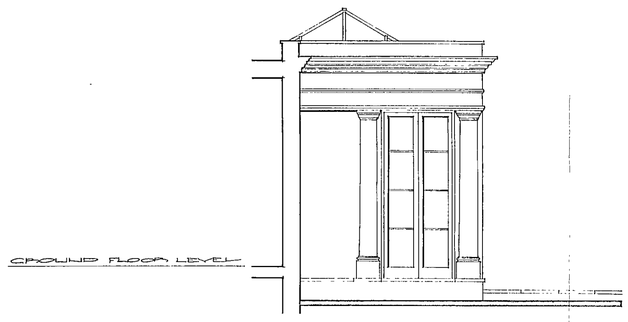

PROPOSED SIDE ELEVATION - SOUTH

14.JAN.2003 8262

APPROVED

CLIENT
MR. & MRS. D PETERMAN

PROJECT
PROPOSED REPLACEMENT OF EXISTING GARDEN ROOM WITH NEW ENLARGED CONSERVATORY
AT SCARLETTS,
SCARLETTS LANE,
HILL GREEN, WARGRAVE,
BERKSHIRE.

DRAWING
ELEVATIONS

SCALE 1:50
DRAWING No 13-2002-02
DATE 20TH DEC 2002

BRIAN CLAYTON & ASSOCIATES,
4 ORANGE COTTAGES,
BROADCOMMON ROAD,
HURST, BERKSHIRE. RG10 0RD
TELEPHONE - 0118 9345157

14.JAN.2003 8262

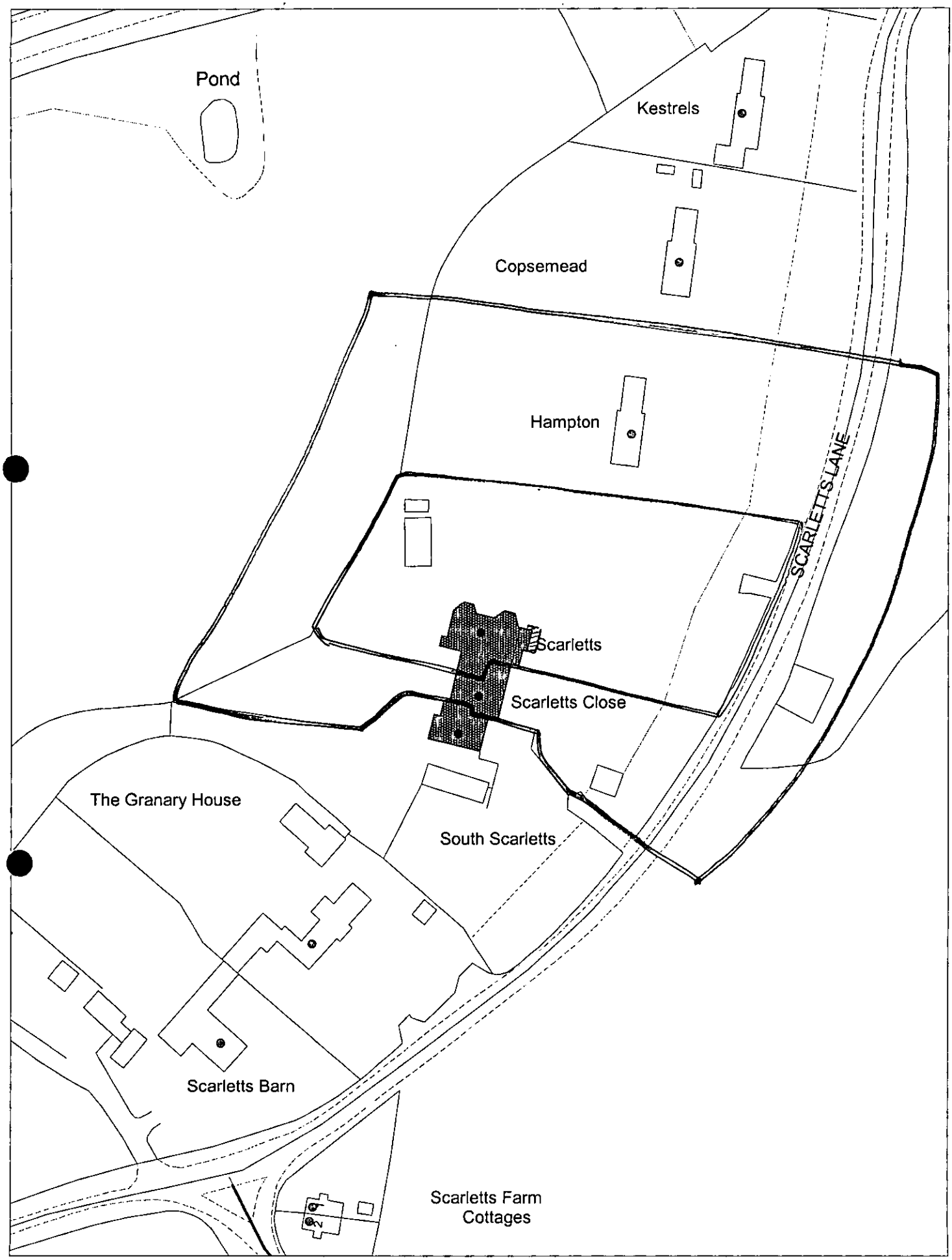

This map is based upon Ordnance Survey material with the permission of Ordnance Survey on behalf of the Controller of HMSO. © Crown Copyright.
Unauthorised reproduction infringes Crown Copyright and may lead to prosecution or civil proceedings.Wokingham District Council Licence LA086134

Development Control,Wokingham District Council.
8 January 2003

Scale: 1 : 1250

N
W E
S

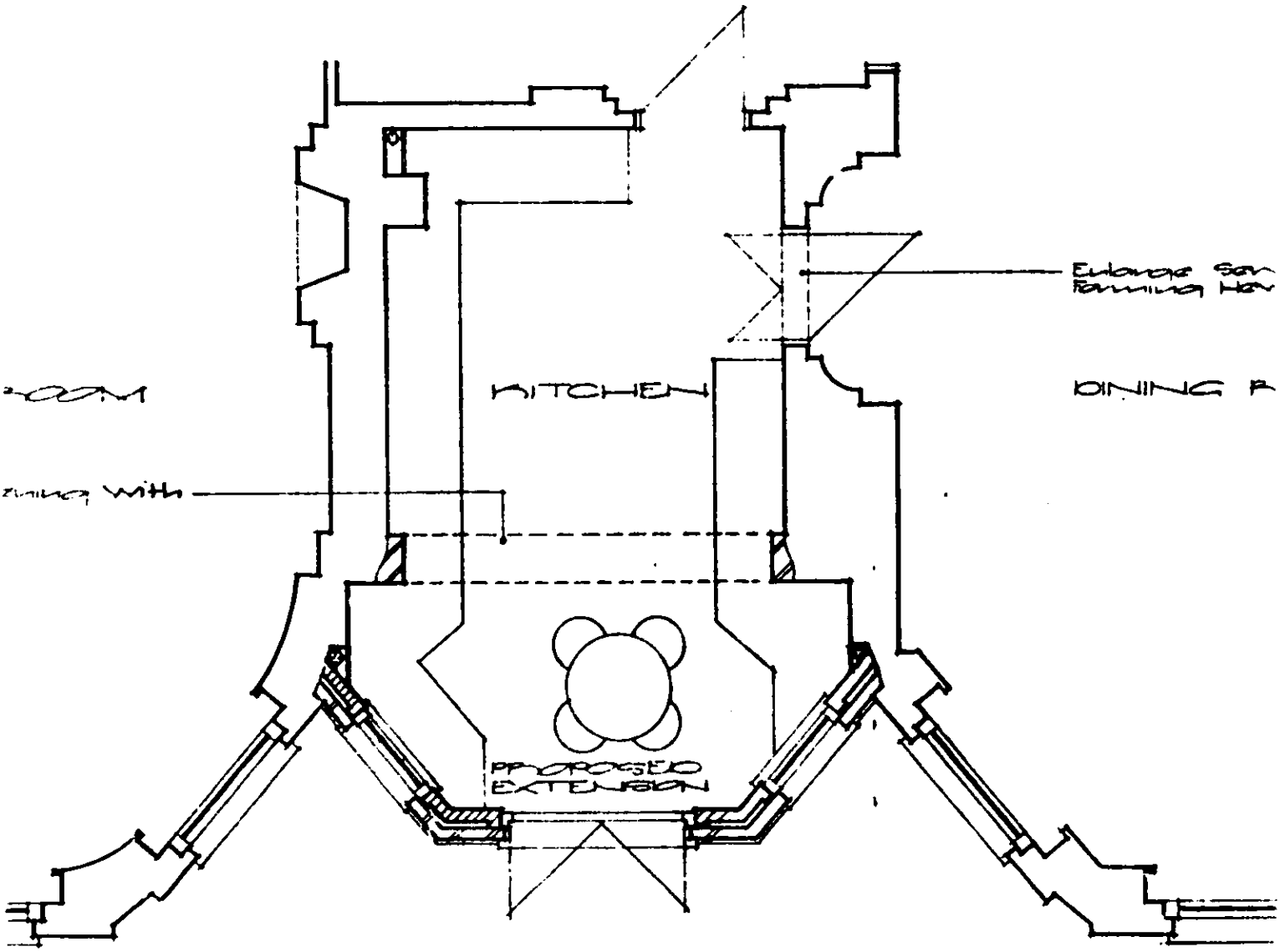

PLAN

KF01109 CONNECT

CLIENT:
MR. & MRS. D. MITTERMAN

PROJECT:
PROPOSED EXTENSION TO ENLARGE KITCHEN AT SCARLETTS, SCARLETTS LANE, KILN GREEN, WARGRAVE.

DRAWING:
PROPOSED GROUND FLOOR PLAN AND NORTH ELEVATION

SCALE: 1:50

DRAWING No: 16-94-02

DATE: 2nd SEPT 1994

BRIAN CLAYDEN & ASSOCIATES,
4 GRANGE COTTAGES,
BRACKNELL ROAD,
HURST, BERKSHIRE, RG10 0RD.
TELEPHONE - (0734) 343157



43453



NORTH ELEVATION

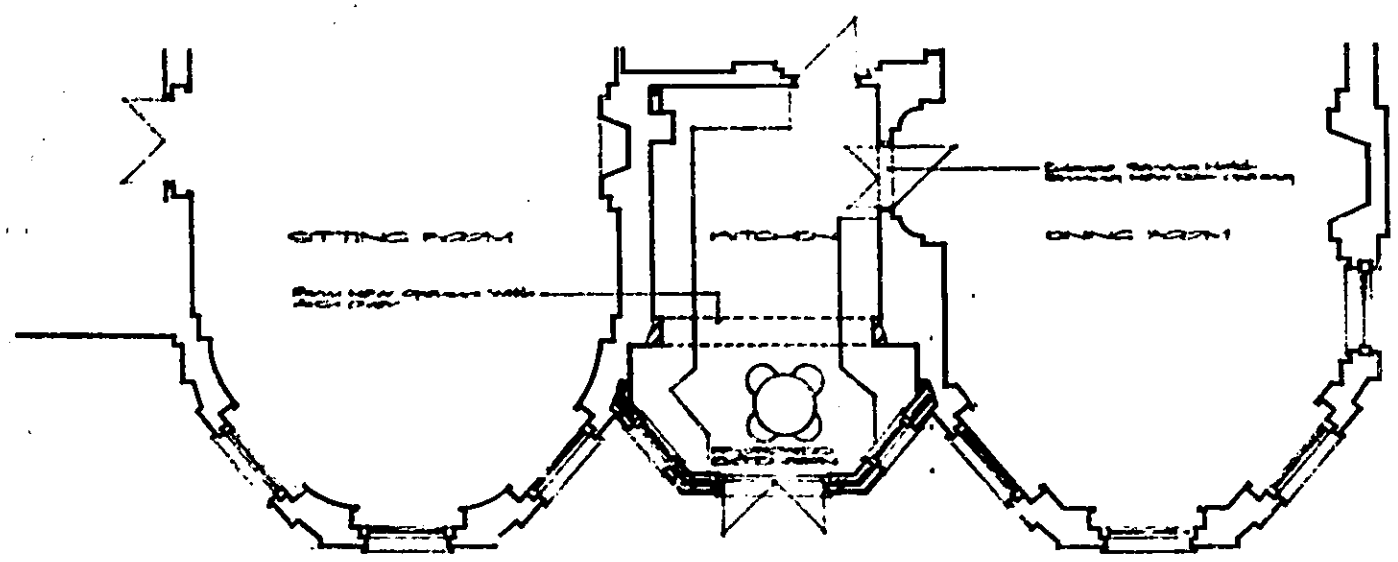

GROUND FLOOR PLAN

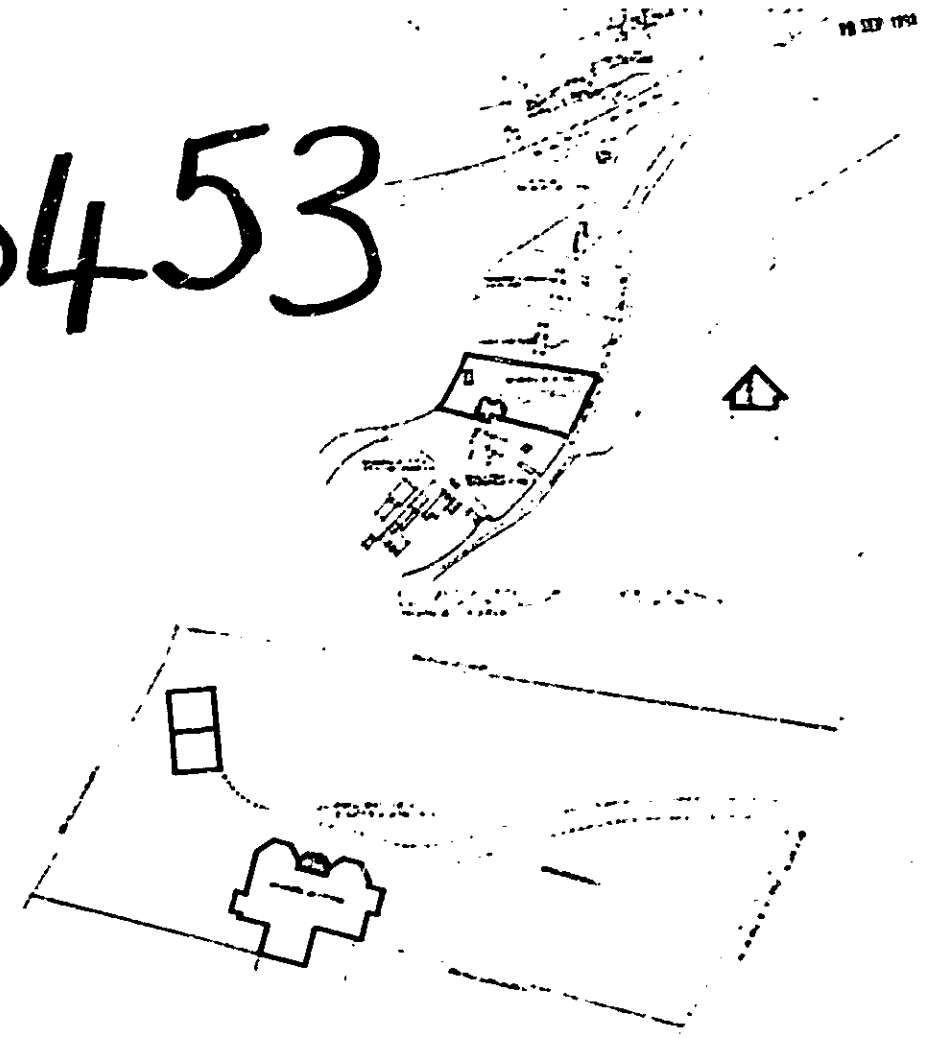



KF01102 CONNECT non - shatter