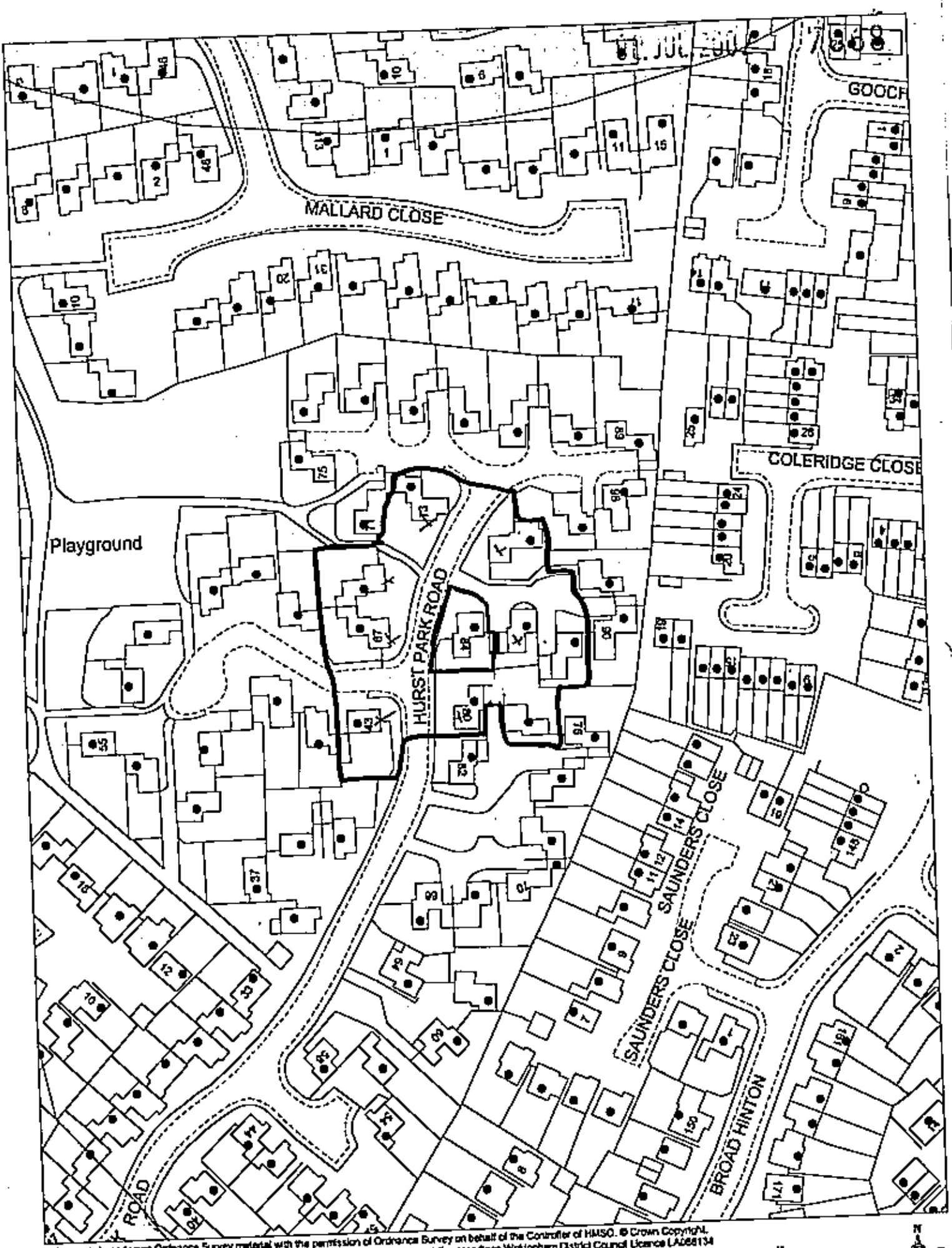

This map is based upon Ordnance Survey material with the permission of Ordnance Survey on behalf of the Controller of HMSO. © Crown Copyright. Unauthorised reproduction infringes Crown Copyright and may lead to prosecution or civil proceedings. Wokingham District Council Licence LA068134

Development Control Section, Environmental Services, Wokingham District Council.
10 July 2002

Scale: 1 : 1250

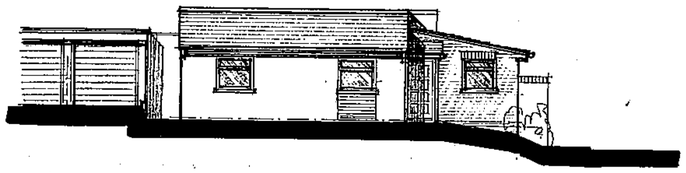

NORTH ELEVATION

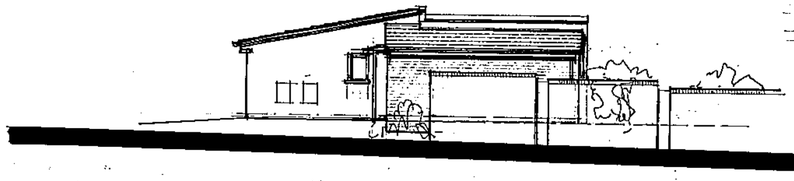

WEST ELEVATION



SOUTH ELEVATION

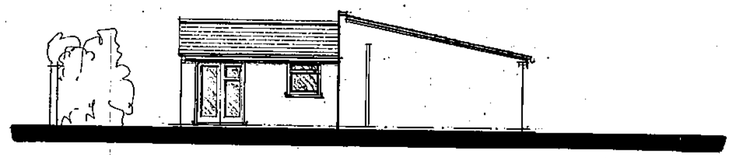

EAST ELEVATION

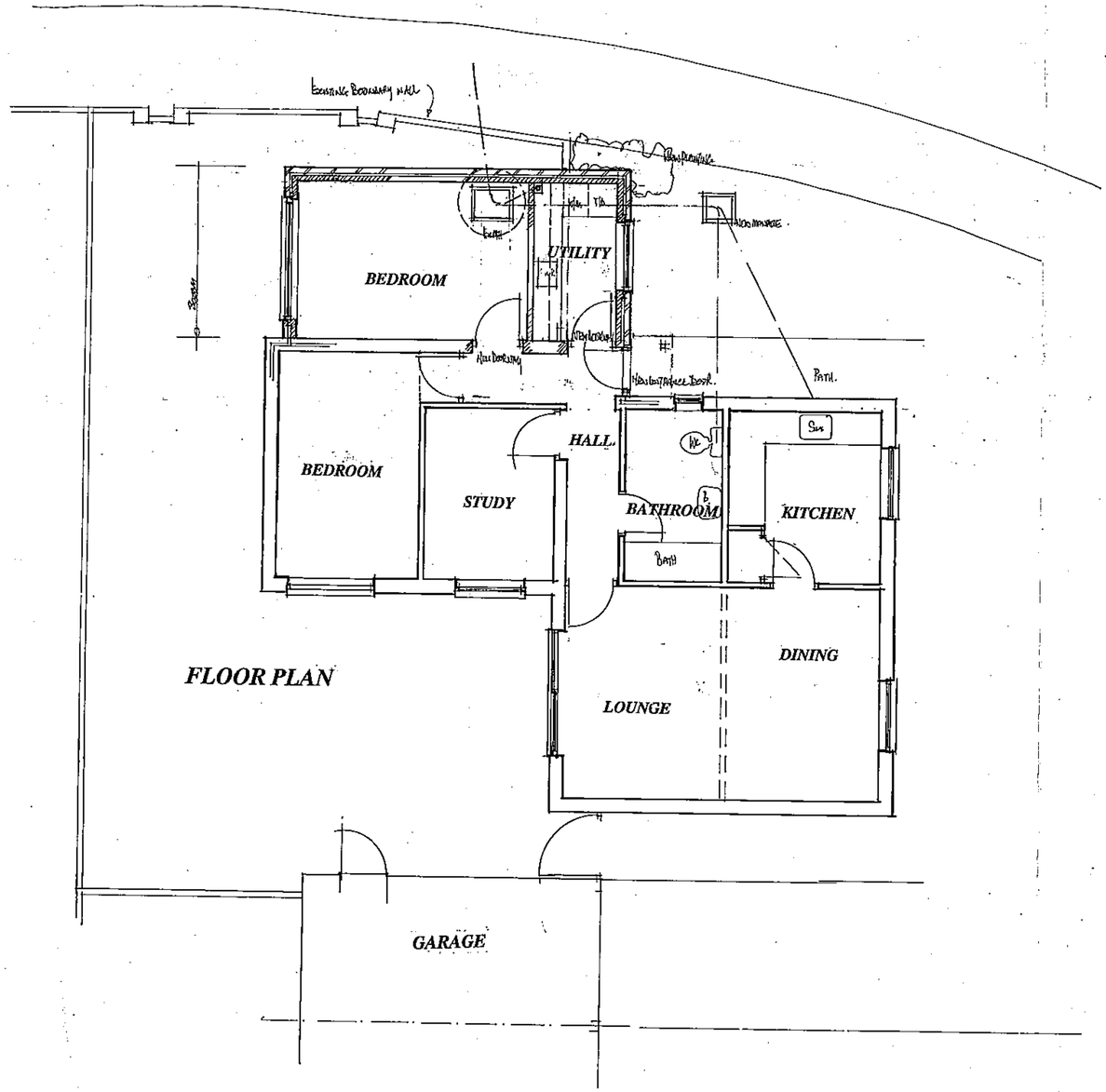

FLOOR PLAN

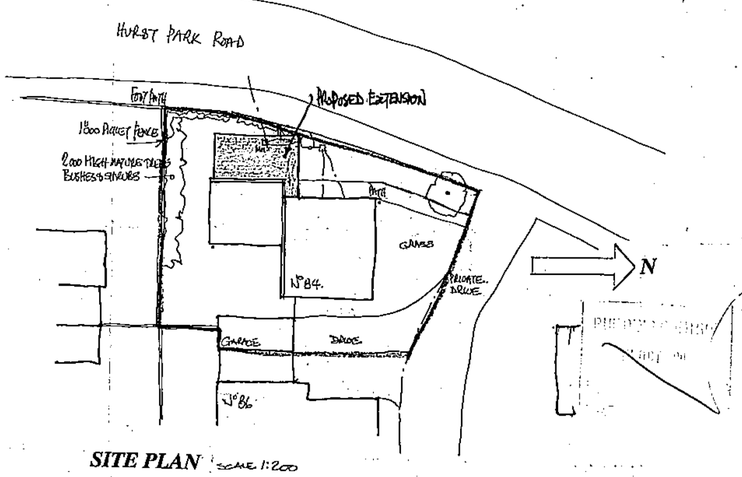

SITE PLAN SCALE 1:200

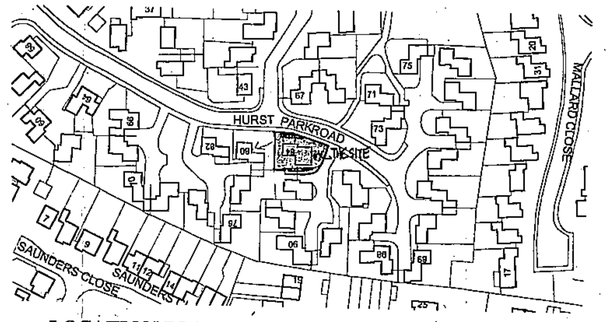

LOCATION PLAN SCALE 1:1250

Proposal
PROPOSED EXTENSION.

Drawing
PLANNING PROPOSALS

Site
84 HURST PARK ROAD TWYFORD READING BERKSHIRE

Date 13 June, 2002 Scale . 1:50.& 1:100 Drawing No D 661-01 A

COLIN DAWSON & ASSOCIATES
Architectural Design & Building Surveying.
MALVERN HOUSE
1 MALVERN WAY
TWYFORD
READING, BERKSHIRE. RG10 9PY.
Tel. (0118) 9343322 Fax (0118) 9343322.

17 OCT 2002

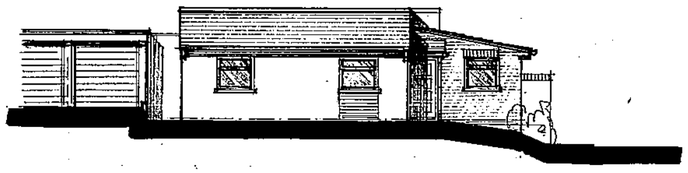

NORTH ELEVATION

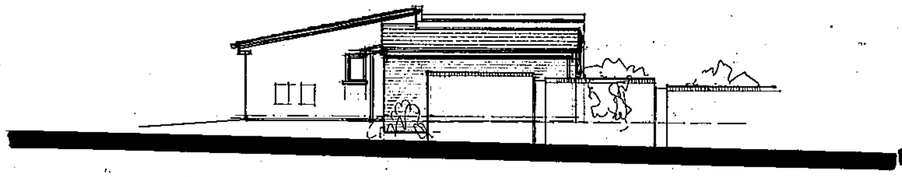

WEST ELEVATION



SOUTH ELEVATION

SUPERSEDED

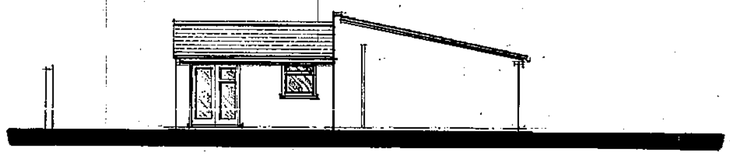

EAST ELEVATION

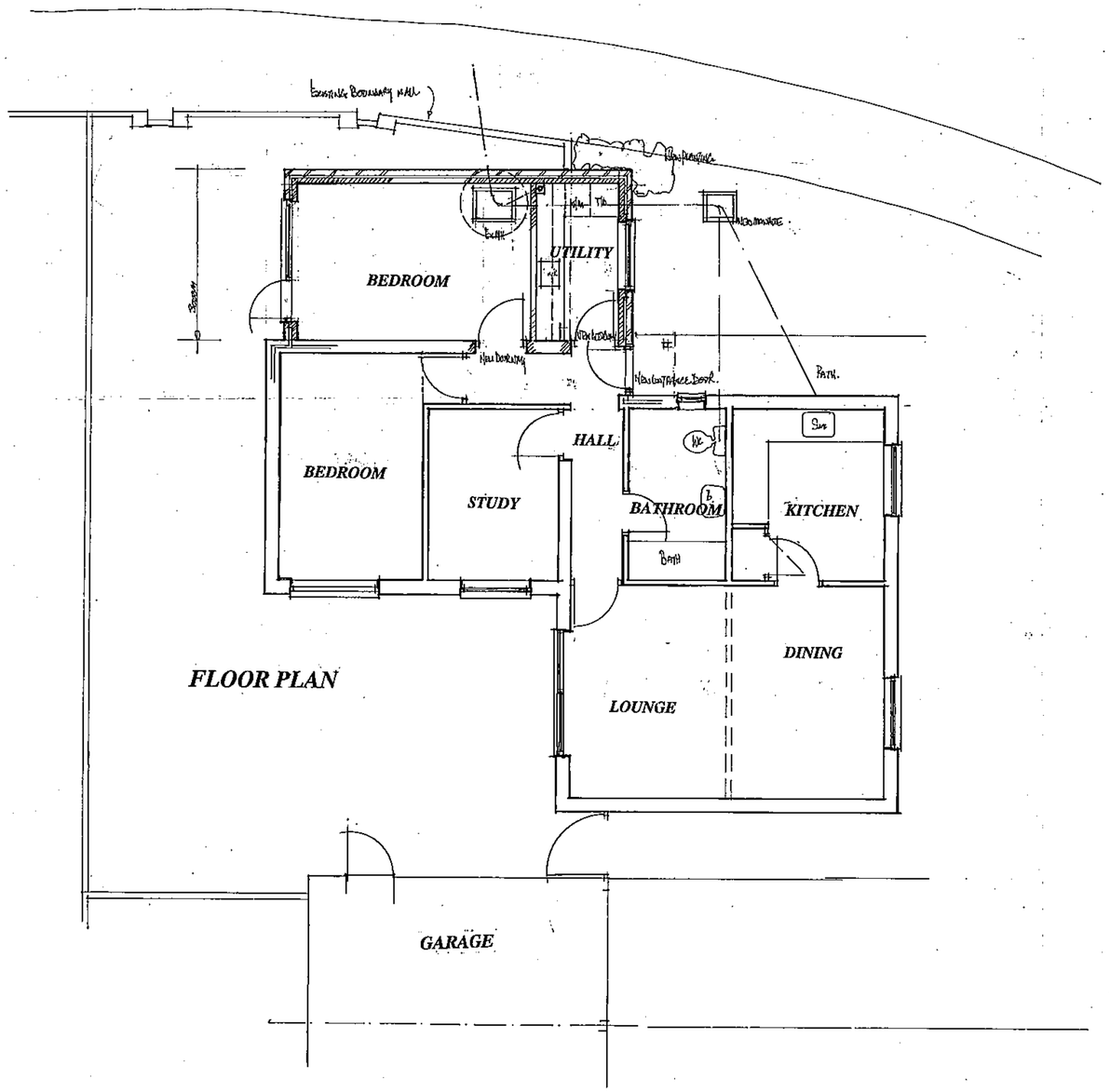

FLOOR PLAN

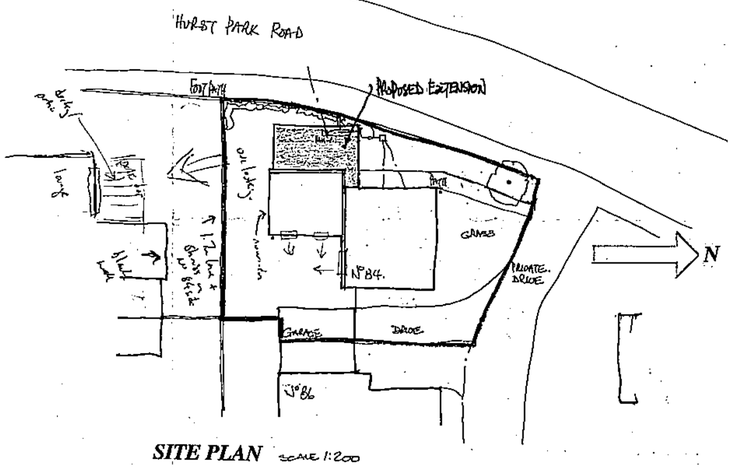

SITE PLAN scale 1:200

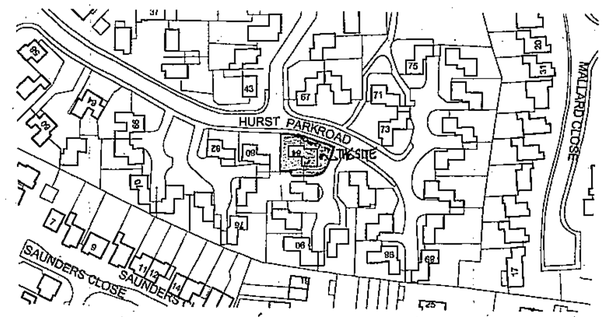

LOCATION PLAN scale 1:1250

08.JUL.2002 7068

Proposal
PROPOSED EXTENSION.

Drawing
PLANNING PROPOSALS

Site
84 HURST PARK ROAD TWYFORD READING BERKSHIRE

Date 13 June, 2002 Scale . 1:50.& 1:100 Drawing No D 661-01

COLIN DAWSON & ASSOCIATES
Architectural Design & Building Surveying.
MALVERN HOUSE
1 MALVERN WAY
TWYFORD
READING, BERKSHIRE, RG10 9PY.
Tel: (0118) 9343322 Fax (0118) 9343322.