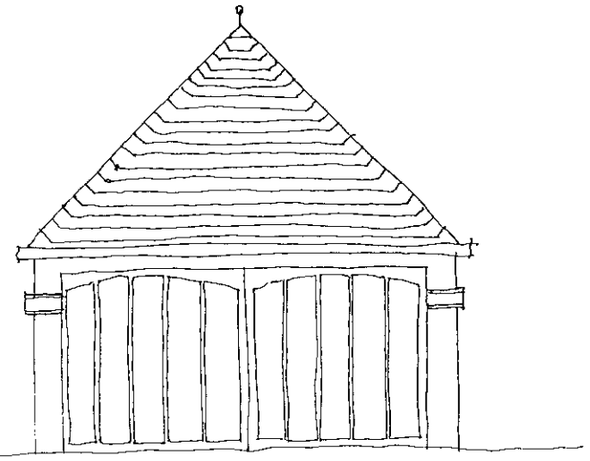

SOUTH WEST ELEVATION

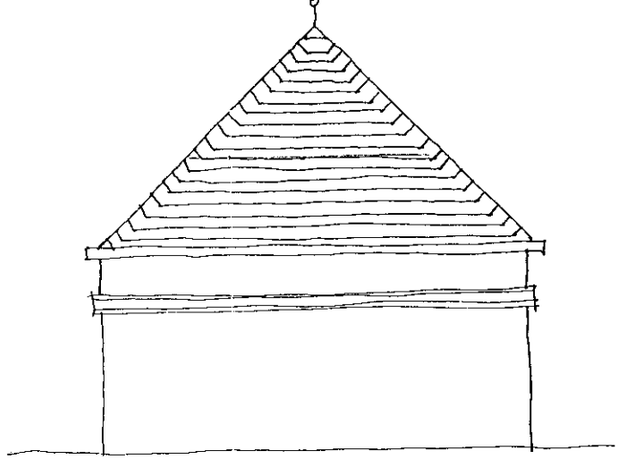

NORTH EAST ELEVATION



6.5M
21ft

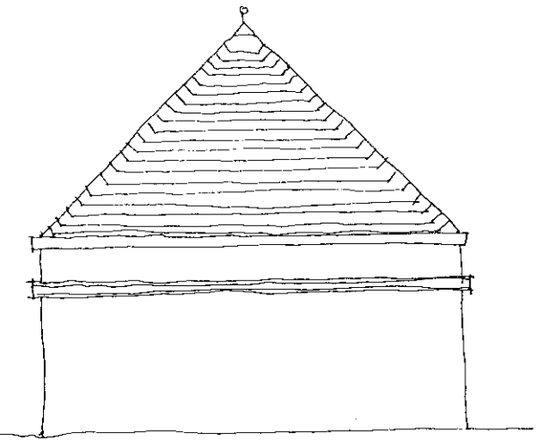

NORTH WEST ELEVATION

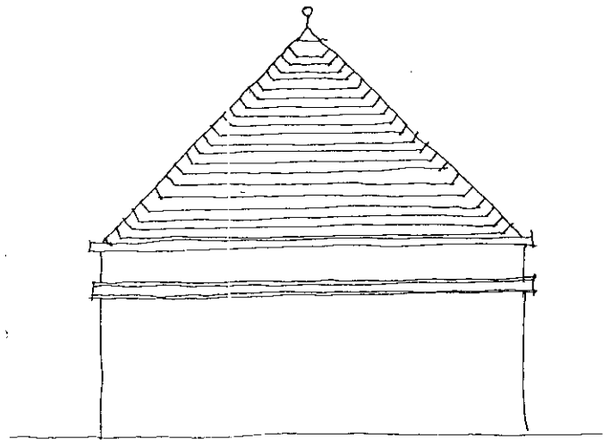

SOUTH EAST ELEVATION

MATERIALS :-
PLAIN CLAY ROOF TILES & TILE HANGINGS
RED/BROWN MULTI-FACING BRICKS

02.MAR2000* 0807

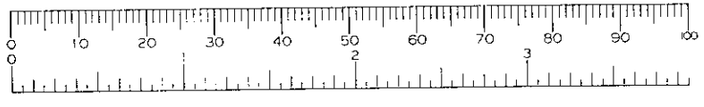

AED PRACTICE LTD
2 THE COURTYARD, DENMARK STREET,
WOKINGHAM, BERKS, RG40 2AZ
TEL:0118 989 4564 FAX: 0118 978 1917

MILLGATE HOMES
GARDEN HOUSE - HURST
GARAGE FLOOR PLAN AND ELEVATIONS

SCALE 1:100 *DATE: FEB 2000*
DWG NO. MH933/04 *REV*

30/10/00

T12
T11
T10
T9
T26
T31
T8
T7
T6
T5
T30
29
T27
T28
T3
T4
T2
T1

1200 HIGH TIMBER PALING PROTECTIVE FENCING DURING CONSTRUCTION ONLY

1800 High Close Boarded Fence

EXISTING PLANTING

MAIN DRIVEWAY CONSTRUCTED OF 100MM TYPE 1 SHINGLE ON TERRAM PROTECTIVE PERMEABLE MEMBRANE TO ALLOW WATER PERCOLATION TO ROOTS, NO DIG OUT, CONSTRUCTION MADE UP ABOVE EXISTING LEVELS.

5 METRES

2M

POND

1500 high Post and Rail Fence

Existing Fence retained

ORCHARD ROAD

REV C - 04/05/00 - TEMPORARY ACCESS FOR CONSTRUCTION PURPOSES REMOVED, TEMPORARY STORAGE FOR SITE MATERIALS REMOVED. SITE ENTRANCE RE-POSITIONED

REV B - 13/03/00 - SITE BOUNDARY TO THE REAR OF THE SITE AMENDED

A - 02/03/00 - SITE BOUNDARY AMENDED

AED PRACTICE LTD
2 THE COURTYARD, DENMARK STREET, WOKINGHAM, BERKS, RG40 2AZ
TEL: 0118 989 4564 FAX: 0118 978 1917

MILLGATE HOMES
GARDEN HOUSE - HURST
SITE PLAN

SCALE 1:200 DATE: JAN 2000 DWG NO: MH933/06
REV C

0 10 20 30 40 50 60 70 80 90 100
0 2 3

LAUREL HEDGE

BEECH HEDGE

T15
T16
T17
T18
T19
T20
T21
T22
T23
T24
T25
T26
T27
T28
T29
T30
T31
T32
T33
T34

T33

T22 T20 T21

T19 T18

T23

1200 HIGH TIMBER PALING
PROTECTIVE FENCING DURING
CONSTRUCTION ONLY

STORAGE OF TOPSOIL.

T17

45 METRES

T24

T34

T16

ORCHARD CHASE

1.8M HIGH CLOSE BOARDED
TIMBER FENCE WITH TRELLIS
ABOVE

T32

T15

T14

T13

T12

T11 T10

T25

1200 HIGH TIMBER PALING
PROTECTIVE FENCING DURING
CONSTRUCTION ONLY

STORAGE OF BUILD MATERIALS

T9

CONSTRUCTION ROAD

T26

T31

SCAFFOLD TREE PROTECTION

HATCHED AREAS INDICATES STEEL PLATES

MAIN DRIVEWAY CONSTRUCTED OF
100MM TYPE 1 SHINGLE ON TERRAM
PROTECTIVE PERMEABLE MEMBRANE
TO ALLOW WATER PERCOLATION TO
ROOTS, NO DIG OUT, CONSTRUCTION
MADE UP ABOVE EXISTING LEVELS.

T29

T30

T8

T7

T6

T5

5 METRES

T27

T28

POND

SCAFFOLD TREE PROTECTION

T3

T4

T2

T1

REV C - 04/05/00 - TEM
PUR
FOR
SITI

REV B - 13/03/00 - SITE
REAI

A - 02/03/00 - SITE BOU

Tree Schedule

Tree No	Girth	Height	Spread	Type
T1	0.6	12.0	3.0	Acacia
T2	3.0	20.0	8.0	Oak
T3	1.5	16.0	4.0	Silver Birch
T4	0.4	8.0	3.0	Oak
T5	2.0	22.0	6.0	Lime
T6	1.0	16.0	5.0	Lime
T7	1.3	18.0	5.0	Lime
T8	1.6	18.0	5.0	Lime
T9	1.6	14.0	5.0	Beech
T10	0.8	10.0	4.0	Beech
T11	0.8	10.0	4.0	Beech
T12	0.8	10.0	4.0	Beech
T13	0.8	10.0	4.0	Beech
T14	0.8	10.0	4.0	Beech
T15	0.8	10.0	4.0	Beech
T16	0.5	8.0	4.0	Hazel
T17	1.0	12.0	4.0	Beech
T18	0.8	10.0	4.0	Beech
T19	0.8	10.0	4.0	Beech
T20	0.4	6.0	2.0	Cypress
T21	0.6	8.0	4.0	Hornbeam
T22	0.4	6.0	2.0	Cypress
T23	0.4	8.0	3.0	Cherry
T24	0.5	8.0	2.0	Cypress
T25	0.3	6.0	2.0	Robina
T26	0.6	8.0	3.0	Sycamore
T27	2.0	20.0	7.0	Willow
T28	3x0.8	16.0	5.0	Alder
T29	1.2	10.0	4.0	Alder
T30	0.4	10.0	3.0	Goat Willow
T31	2.0	22.0	6.0	Lime
T32	2.0	18.0	7.0	Eucalyptus
T33	0.8	6.0	4.0	Cherry
T34	0.4	6.0	2.0	Silver Birch

ORCHARD CHASE

LAUREL HEDGE

NOTE: TEMPORARY ACCESS FOR CONSTRUCTION PURPOSES ONLY

TEMPORARY STORAGE FOR SITE MATERIALS

BEECH HEDGE

T19 T18 T17 T16 T15 T14 T13 T12 T11 T10 T9

T22 T20 T21 T23 T24 T25 T26

T33 T34 T32

1200 HIGH TIMBER PALING PROTECTIVE FENCING DURING CONSTRUCTION ONLY

1.8M HIGH CLOSE BOARDED TIMBER FENCE WITH TRELLIS ABOVE

ORCHARD CHASE

1200 HIGH TIMBER PALING PROTECTIVE FENCING DURING CONSTRUCTION ONLY

T31 T29 T30 T27 T28

ENTRANCE

POND

MAIN DRIVEWAY CONSTRUCTED OF 100MM TYPE 1 SHINGLE ON TERRAM PROTECTIVE PERMEABLE MEMBRANE TO ALLOW WATER PERCOLATION TO ROOTS. NO DIG OUT, CONSTRUCTION MADE UP ABOVE EXISTING LEVELS.

T8 T7 T6 T5 T4 T3 T2 T1

ORCHARD ROAD

PLANNING SERVICES	RPT
POL	TLS
DC	ENF
APP	
CS	
16 MAR 2000	
COPIES TO:	ACK:
	FILE:

REV B - 13/03/00 - SITE BOUNDARY TO THE REAR OF THE SITE AMENDED

A - 02/03/00 - SITE BOUNDARY AMENDED

SUPERSEDED

AED PRACTICE LTD
2 THE COURTYARD, DENMARK STREET, WOKINGHAM, BERKS. RG40 2AZ
TEL: 0118 989 4564 FAX: 0118 978 1917

MILLGATE HOMES
GARDEN HOUSE - HURST
SITE PLAN

SCALE 1:200 DATE: JAN 2000 DWG NO: MH933/06
REV B

0 10 20 30 40 50 60 70 80 90 100

Tree Schedule

Tree No	Girth	Height	Spread	Type
T1	0.6	12.0	3.0	Acacia
T2	3.0	20.0	8.0	Oak
T3	1.5	16.0	4.0	Silver Birch
T4	0.4	8.0	3.0	Oak
T5	2.0	22.0	6.0	Lime
T6	1.0	16.0	5.0	Lime
T7	1.3	18.0	5.0	Lime
T8	1.6	18.0	5.0	Lime
T9	1.6	14.0	5.0	Beech
T10	0.8	10.0	4.0	Beech
T11	0.8	10.0	4.0	Beech
T12	0.8	10.0	4.0	Beech
T13	0.8	10.0	4.0	Beech
T14	0.8	10.0	4.0	Beech
T15	0.8	10.0	4.0	Beech
T16	0.5	8.0	4.0	Hazel
T17	1.0	12.0	4.0	Beech
T18	0.8	10.0	4.0	Beech
T19	0.8	10.0	4.0	Beech
T20	0.4	6.0	2.0	Cypress
T21	0.6	8.0	4.0	Hornbeam
T22	0.4	6.0	2.0	Cypress
T23	0.4	8.0	3.0	Cherry
T24	0.5	8.0	2.0	Cypress
T25	0.3	6.0	2.0	Robina
T26	0.6	8.0	3.0	Sycamore
T27	2.0	20.0	7.0	Willow
T28	3x0.8	16.0	5.0	Alder
T29	1.2	10.0	4.0	Alder
T30	0.4	10.0	3.0	Goat Willow
T31	2.0	22.0	6.0	Lime
T32	2.0	18.0	7.0	Eucalyptus
T33	0.8	6.0	4.0	Cherry
T34	0.4	6.0	2.0	Silver Birch

ORCHARD CHASE

LAUREL HEDGE

BEECH HEDGE

1200 HIGH TIMBER PALING PROTECTIVE FENCING DURING CONSTRUCTION ONLY

1.8M HIGH CLOSE BOARDED TIMBER FENCE WITH TRELLIS ABOVE

1200 HIGH TIMBER PALING PROTECTIVE FENCING DURING CONSTRUCTION ONLY

MAIN DRIVEWAY CONSTRUCTED OF 100MM TYPE 1 SHINGLE ON TERRAM PROTECTIVE PERMEABLE MEMBRANE TO ALLOW WATER PERCOLATION TO ROOTS, NO DIG OUT, CONSTRUCTION MADE UP ABOVE EXISTING LEVELS.

POND

ORCHARD ROAD

0807

REVISED PLAN

APPROVED

REV C - 04/05/00 - TEMPORARY ACCESS FOR CONSTRUCTION PURPOSES REMOVED, TEMPORARY STORAGE FOR SITE MATERIALS REMOVED. SITE ENTRANCE RE-POSITIONED

REV B - 13/03/00 - SITE BOUNDARY TO THE REAR OF THE SITE AMENDED

A - 02/03/00 - SITE BOUNDARY AMENDED

AED PRACTICE LTD
2 THE COURTYARD, DENMARK STREET, WOKINGHAM, BERKS, RG40 2AZ
TEL: 0118 989 4564 FAX: 0118 978 1917

MILLGATE HOMES
GARDEN HOUSE - HURST
SITE PLAN

SCALE 1:200 DATE: JAN 2000 DWG NO: MH933/06
REV C

26/10/00

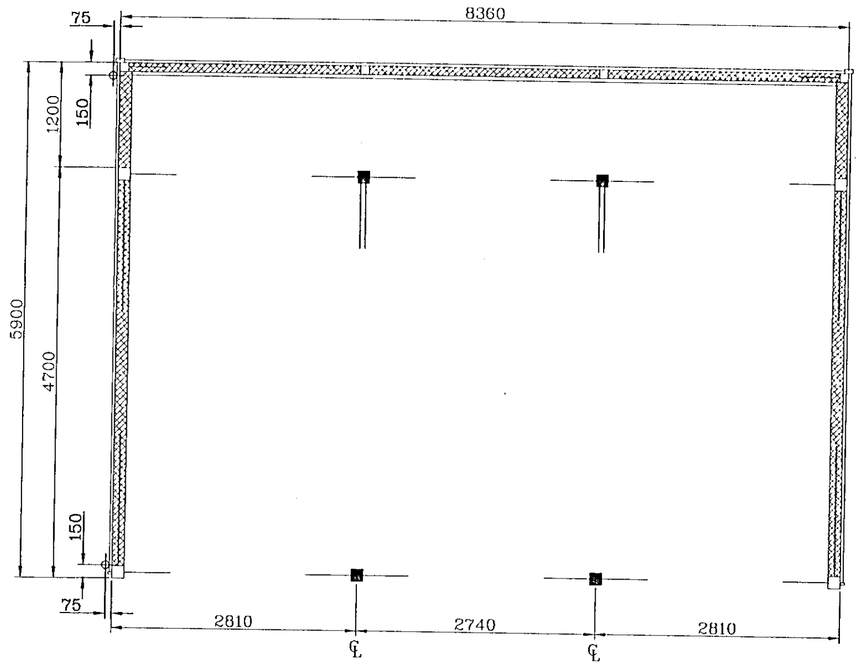

Note: Rainwater downpipes into hoppers positioned so as not to interfere with door openings. Downpipes indicated in suggested locations only and are subject to site conditions.

31.OCT.2000* 2712

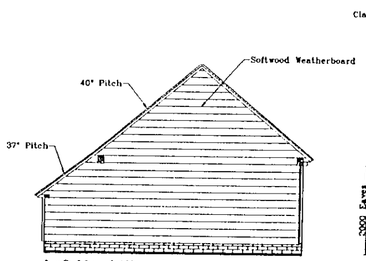

Left Hand Elevation

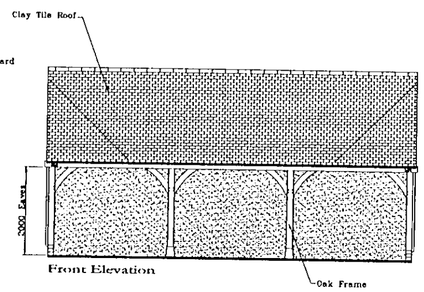

Front Elevation

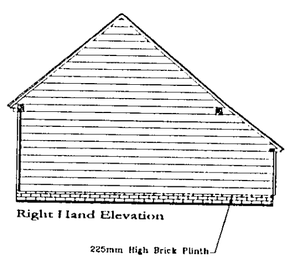

Right Hand Elevation


Rear Elevation

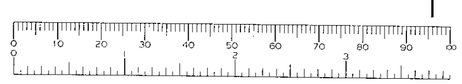

NOTES:

DO NOT SCALE FROM DRAWINGS EXCEPT FOR PLANNING PURPOSES

REPORT ALL ERRORS OMISSIONS AND DISCREPANCIES TO ENGLISH HERITAGE BUILDINGS.

ALL DIMENSIONS TO BE CHECKED AND VERIFIED ON SITE BEFORE COMMENCING ANY WORK.

FOUNDATION NOTES:

VERTICAL DIMENSIONS SHOWN ARE FROM A HOROZONTAL FINISHED FLOOR LEVEL. HOWEVER FOR GARAGING, A NOMINAL SLOPE OF -25mm TOWARD OPENING IS ESSENTIAL FOR DRAINAGE

CONCRETE OVERSITE TO BE EXTEND 50mm BEYOND INDEPENDENT POSTS TO ALLOW FOR PAD STONE SPLAY.

TYPICAL 3 COURSES OF BRICK BELOW F.F.L MAY VARY DEPENDING TO SPECIFIC SITE LEVELS. PLEASE CHECK BRICK QUANTITIES ESTIMATED ON BUILDING QUOTATION

ALL WINDOWS POSITIONED 1800mm FROM INTERNALL SLAB TO WINDOW HEAD UNLESS OTHERWISE STATED

'OAK FRAME' REFERS TO 75% OR 100% OF COMPONENTS OF THE FRAME WHICH ARE OF OAK AS SPECIFIED ON CUSTOMER QUOTATION

ENGLISH HERITAGE BUILDINGS OWNS THE COPYRIGHT OF THE PHOTOGRAPHS, PLANS DRAWINGS, MODULAR FRAME SYSTEM, SPECIAL 140mm BRICK ASSOCIATED WITH THE MODULAR SYSTEM, STRUCTURAL CALCULATIONS FOR THE UNIQUE PURPOSE OF ENGLISH HERITAGE BUILDINGS MODULAR SYSTEM AND OTHER DETAILS CONTAINED IN THIS DRAWING THEY MUST NOT BE COPIED DISTRIBUTED OR USED UNLESS YOU HAVE WRITTEN AUTHORITY FROM ENGLISH HERITAGE BUILDINGS LTD

KEY

- CURVED STRUCTURAL BRACE 1300MM
- CURVED STRUCTURAL BRACE 800MM
- DIAGONAL STRAIGHT WIND BRACE
- DIAGONAL ROOF BRACE
- SOLE PLATE
- FIRST FLOOR JOIST
- ■ INDEPENDENT POST ONTO PAD STONE (CONCRETE SUB-BASE BENEATH AS NECESSARY)
- □ POST ONTO SOLE PLATE/BRICKWORK

REVISIONS:

A Building span reduced to 4.7m with 1.2m rear gable 15/06/2000

ENGLISH HERITAGE BUILDINGS
south-east
Coldharbour Studio
Dallington
East Sussex
TN21 9LQ
Tel: 01424 838 123
Fax: 01424 838 500

ADDRESS

Proposed Garage
Glimpses
The Pound
Cookham
Berkshire

DRG NO: GH/001
Millgate Developments
Revision: A

DRAWN BY: N.C.
SCALE: 1:50/1:100
DATE: 04/02/2000
ORDER NO

Tree Schedule

Tree No	Girth	Height	Spread	Type
T1	0.6	12.0	3.0	Acacia
T2	3.0	20.0	8.0	Oak
T3	1.5	16.0	4.0	Silver Birch
T4	0.4	8.0	3.0	Oak
T5	2.0	22.0	6.0	Lime
T6	1.0	16.0	5.0	Lime
T7	1.3	18.0	5.0	Lime
T8	1.6	18.0	5.0	Lime
T9	1.6	14.0	5.0	Beech
T10	0.8	10.0	4.0	Beech
T11	0.8	10.0	4.0	Beech
T12	0.8	10.0	4.0	Beech
T13	0.8	10.0	4.0	Beech
T14	0.8	10.0	4.0	Beech
T15	0.8	10.0	4.0	Beech
T16	0.5	8.0	4.0	Hazel
T17	1.0	12.0	4.0	Beech
T18	0.8	10.0	4.0	Beech
T19	0.8	10.0	4.0	Beech
T20	0.4	6.0	2.0	Cypress
T21	0.6	8.0	4.0	Hornbeam
T22	0.4	6.0	2.0	Cypress
T23	0.4	8.0	3.0	Cherry
T24	0.5	8.0	2.0	Cypress
T25	0.3	6.0	2.0	Robina
T26	0.6	8.0	3.0	Sycamore
T27	2.0	20.0	7.0	Willow
T28	3x0.8	16.0	5.0	Alder
T29	1.2	10.0	4.0	Alder
T30	0.4	10.0	3.0	Goat Willow
T31	2.0	22.0	6.0	Lime
T32	2.0	18.0	7.0	Eucalyptus
T33	0.8	6.0	4.0	Cherry
T34	0.4	6.0	2.0	Silver Birch

ORCHARD CHASE

LAUREL HEDGE

BEECH HEDGE

1.8M HIGH CLOSE BOARDED TIMBER FENCE

1200 HIGH TIMBER PALING PROTECTIVE FENCING DURING CONSTRUCTION ONLY

MAIN DRIVEWAY CONSTRUCTED OF 100MM TYPE 1 SHINGLE ON TERRAM PROTECTIVE PERMEABLE MEMBRANE TO ALLOW WATER PERCOLATION TO ROOTS, NO DIG OUT, CONSTRUCTION MADE UP ABOVE EXISTING LEVELS.

EXTENT OF 1.8M HIGH CLOSE BOARDED TIMBER FENCE

EXTENT OF 1.5M HIGH POST AND RAIL FENCE

1200 HIGH TIMBER PALING PROTECTIVE FENCING DURING CONSTRUCTION ONLY

POND

ORCHARD ROAD

45 Metres

5 Metres

1.2M

T1 T2 T3 T4 T5 T6 T7 T8 T9 T10 T11 T12 T13 T14 T15 T16 T17 T18 T19 T20 T21 T22 T23 T24 T25 T26 T27 T28 T29 T30 T31 T32 T33 T34

09 AUG 2000

COPIES TO:
CS
APP
DC
PDL
PLANNING SUPERVISOR
AGENT
FILE

REV D - 08/08/00 - EXTENT OF 1.8M HIGH CLOSE BOARDED TIMBER FENCE AND 1.5M HIGH POST AND RAIL FENCE ADDED

REV C - 04/05/00 - TEMPORARY ACCESS FOR CONSTRUCTION PURPOSES REMOVED, TEMPORARY STORAGE FOR SITE MATERIALS REMOVED. SITE ENTRANCE RE-POSITIONED

REV B - 13/03/00 - SITE BOUNDARY TO THE REAR OF THE SITE AMENDED

A - 02/03/00 - SITE BOUNDARY AMENDED

AED PRACTICE LTD
2 THE COURTYARD, DENMARK STREET, WOKINGHAM, BERKS, RG40 2AZ
TEL:0118 989 4564 FAX: 0118 978 1917

MILLGATE HOMES
GARDEN HOUSE - HURST
SITE PLAN

SCALE 1:200 DATE: JAN 2000 DWG NO: MH933/06

RE