H.M. LAND REGISTRY

TITLE NUMBER

BK 86029

ORDNANCE SURVEY PLAN REFERENCE	COUNTY	SHEET	NATIONAL GRID	SECTION
	BERKSHIRE		SU 8163	

Scale: 1/1250 Enlarged from 1/2500

WOKINGHAM DISTRICT

FINCHAMPSTEAD PARISH

© Crown Copyright 1968.

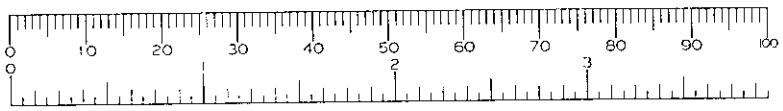

This OFFICE COPY shows the state of the title plan on 16 MAR 18 and is admissible in evidence to the same extent as the original. This office copy of the title plan may be subject to minor distortions in scale.
Issued on 17 MAR 18 by the Gloucester District Land Registry.
Crown copyright. Produced by HMLR. Further reproduction in whole or part is prohibited without the prior written permission of Ordnance Survey. Licence Number GD272728.

FILED PLAN
H.M. LAND REGISTRY
28/8/68

29.FEB.2000* 07:20

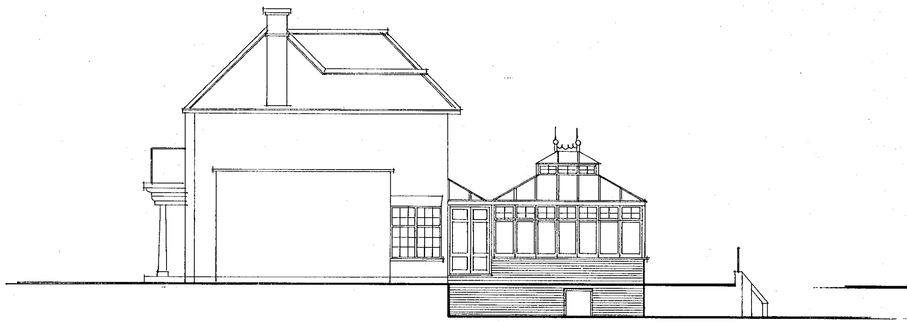

Side elevation 1:100



Rear elevation 1:100

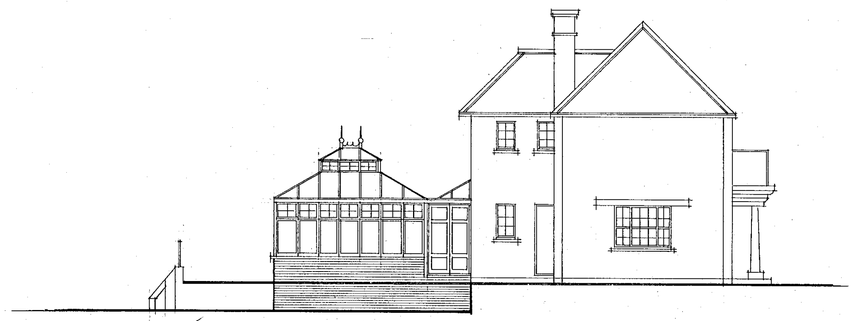

Side elevation 1:100

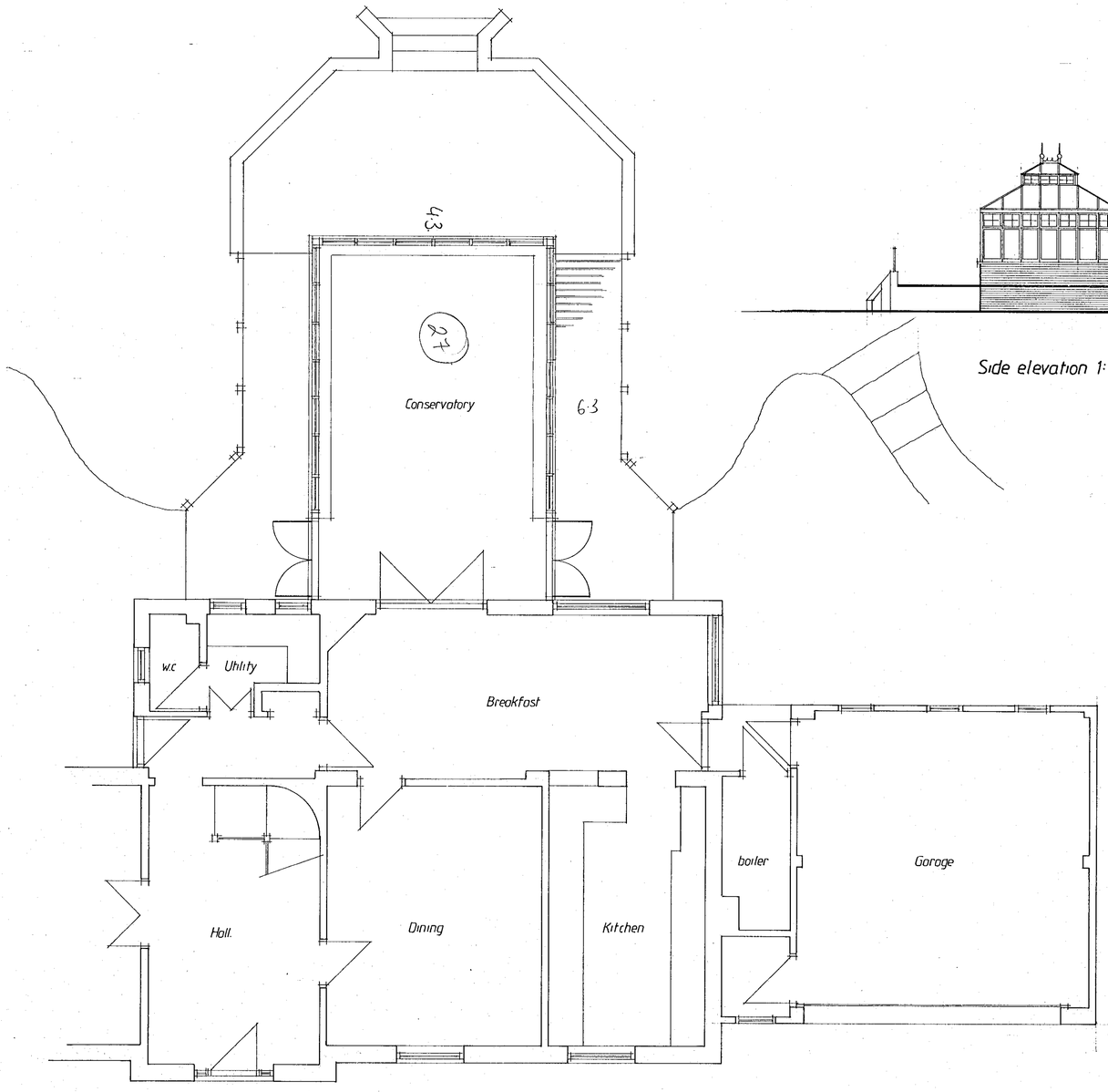

Ground floor plan. 1:50

29.FEB.2000* 0720

APPROVED

FOR PLANNING PURPOSES ONLY

© Copyright Reserved

Project:- CONSERVATORY: 'Lindridge Ho.' The Ridges, FINCHAMPSTEAD

Client:- Mr + Mrs Moore

Drg. No. 5114/03

Description:- Proposals

Date:- February 2000

Scale:- 1:50 1:100

Drawn:- RTH

1 Holly Cottage, High Street, Crowthorne, Berkshire, RG11 7AE. Tel: Crowthorne (0344) 761727 / 778989

DIMENSION
BUILDING
DESIGN

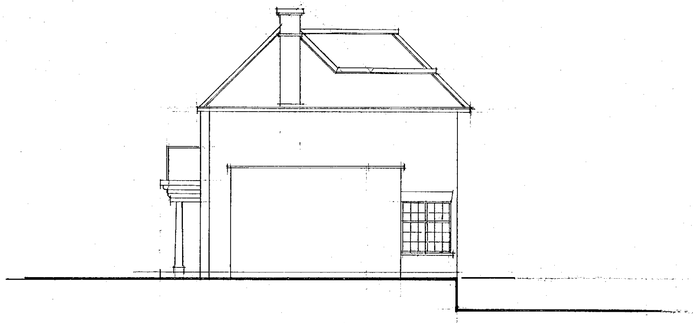

SIDE ELEVATION 1:100.



REAR ELEVATION 1:100

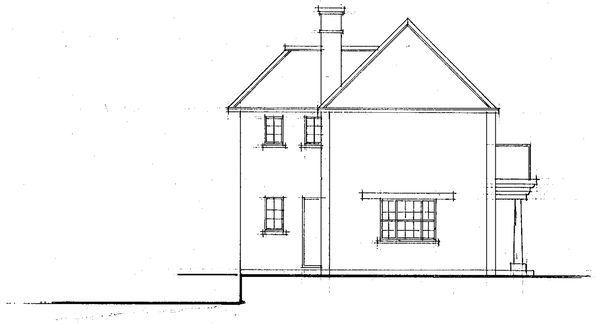

SIDE ELEVATION 1:50.

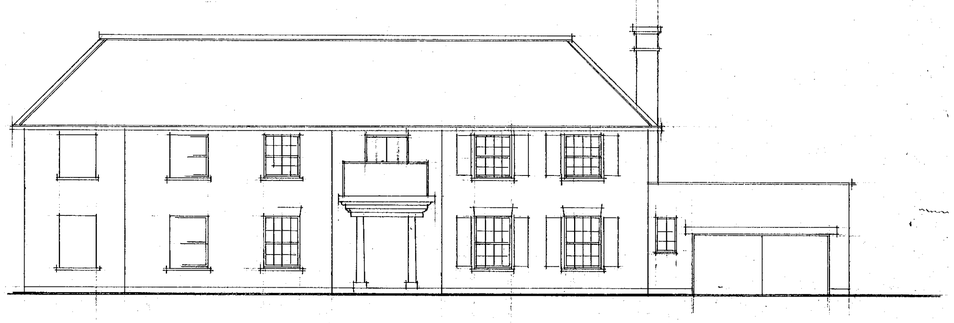

FRONT ELEVATION 1:100.

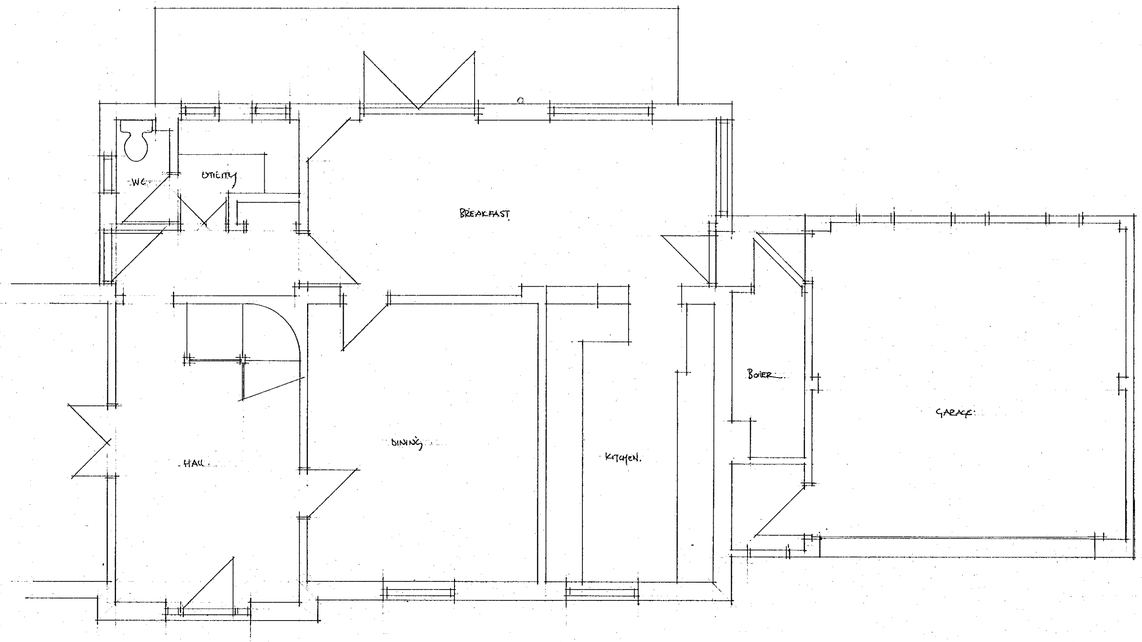

GROUND FLOOR PLAN 1:50 (PART)

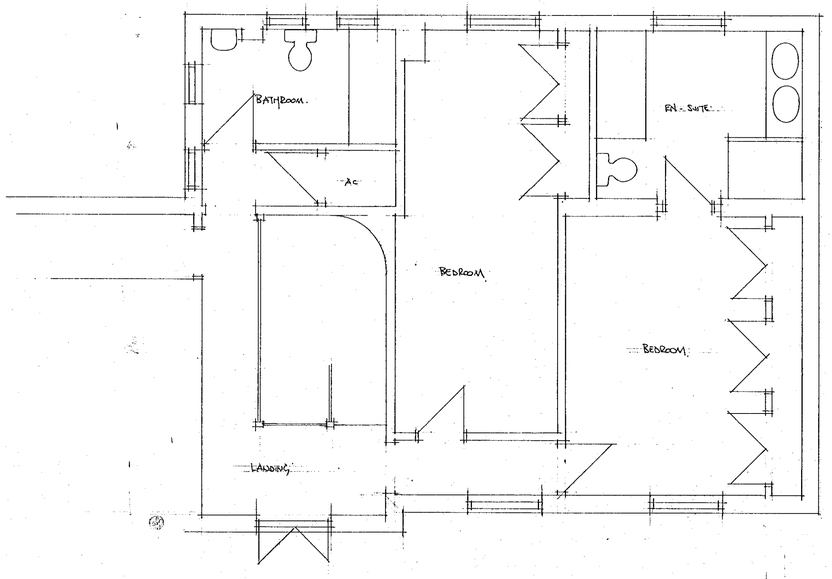

FIRST FLOOR PLAN 1:50 (PART)

29.FEB.2000* 0720

APPROVED

0 10 20 30 40 50 60 70 80 90 100

'LINDRIDGE HOUSE' THE RIDGES, FINCHAMPSTEAD.
FOR:- MR. + MRS. MOORE
S114/01 - EXTG. PLANS & ELEVATIONS 1:100 1:50
FEBRUARY 2000.