19 eastheath ave

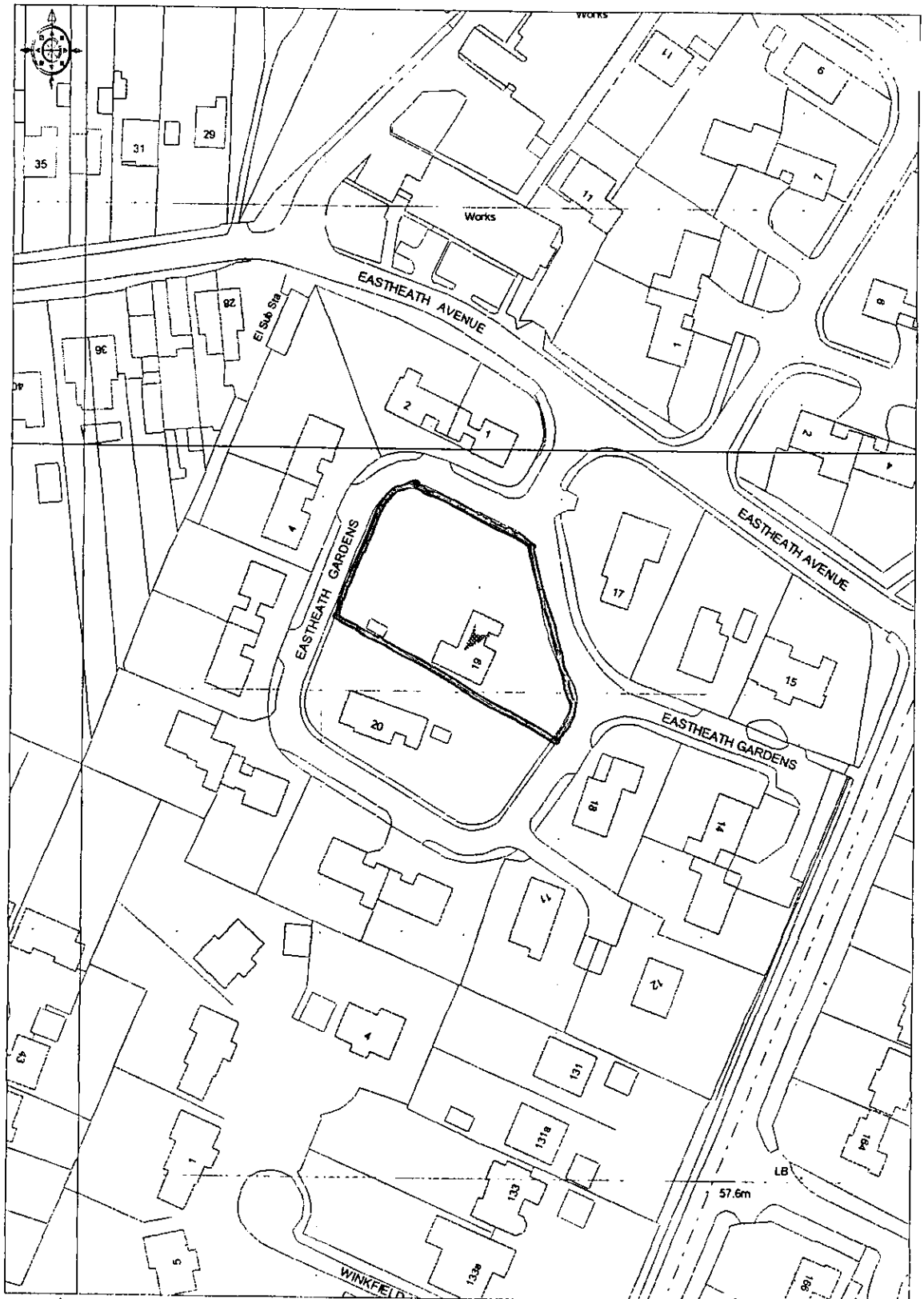

Ordnance Survey © Crown copyright 2002. All rights reserved. Licence Number 100020449 Survey Scale - 1:1250 Plotted Scale - 1:1250

The Edwards Irish Partnership **1:1250**

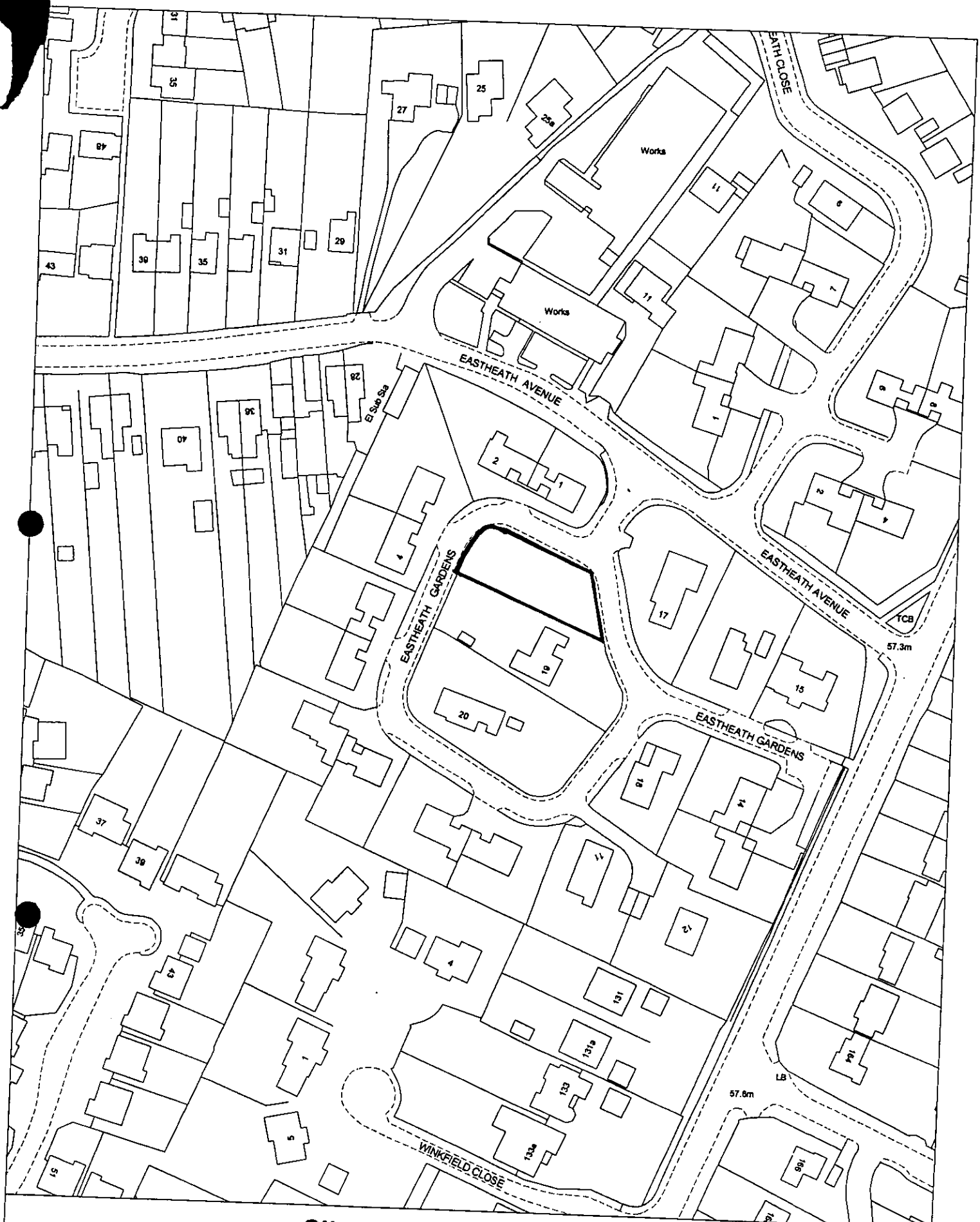

Site Plan, Scale: 1 to 1250

This copy has been produced specifically for the map return scheme purposes only. No further copies may be made.

This map is reproduced from Ordnance Survey material with the permission of Ordnance Survey on behalf of the Controller of HMSO Office. © Crown Copyright. Wokingham District Council, Licence No. LA086134

Date: 5 November 2003

N
W E
S

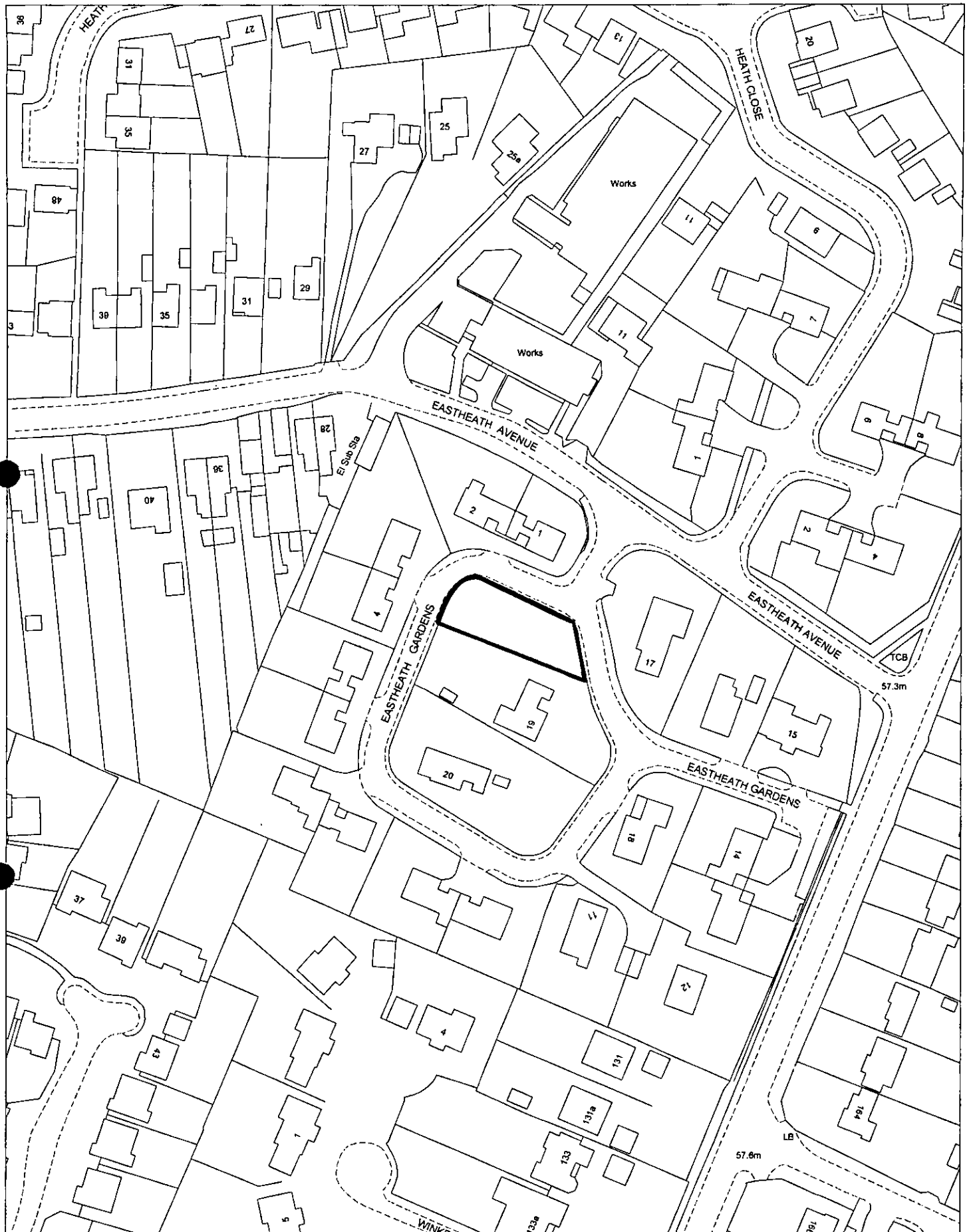

Site Plan, Scale: 1 to 1250

This copy has been produced specifically for the map return scheme purposes only. No further copies may be made.

This map is reproduced from Ordnance Survey material with the permission of Ordnance Survey on behalf of the Controller of HMSO Office. © Crown Copyright. Wokingham District Council, Licence No. LA086134

Date: 28 July 2003

N
W E
S

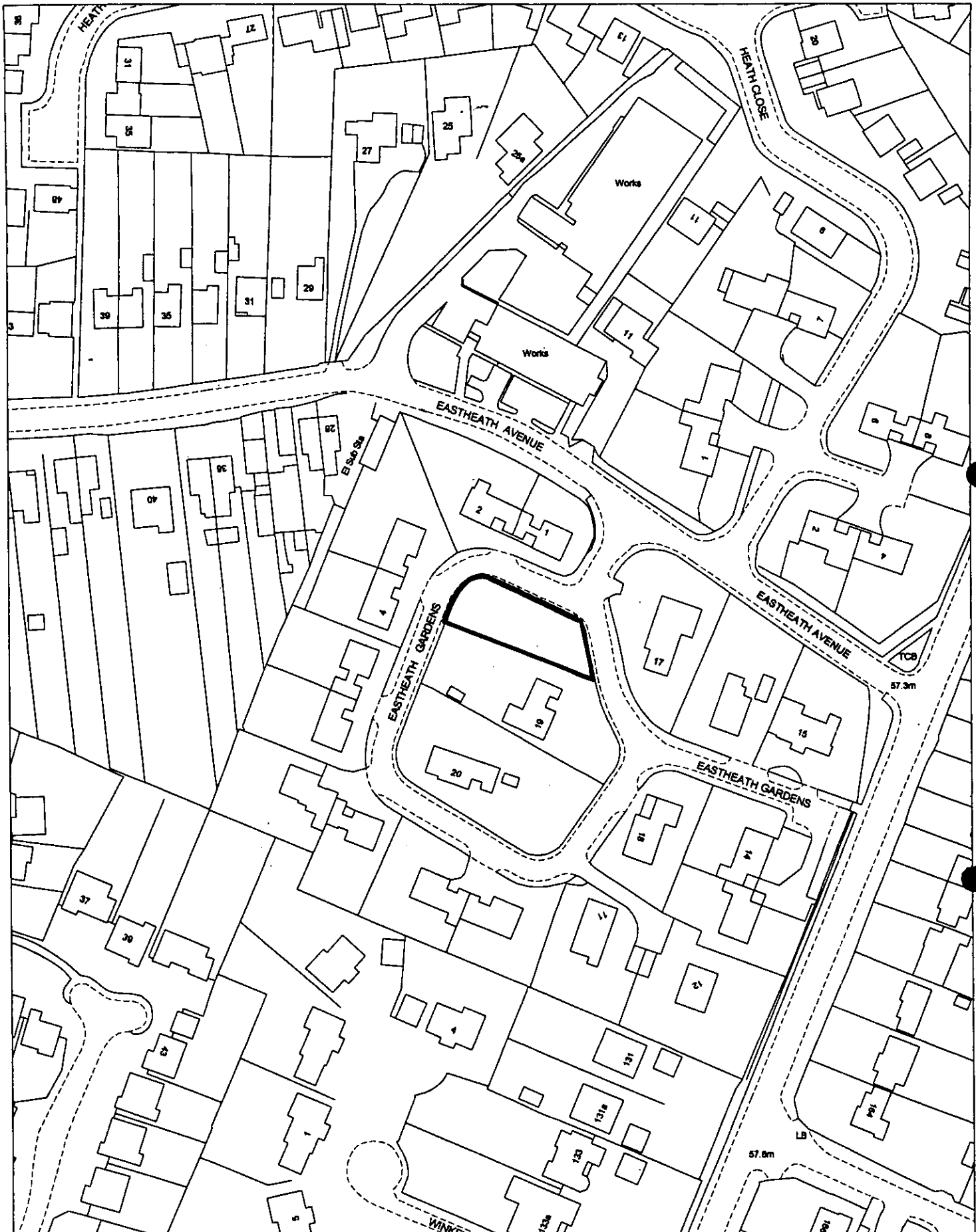

Site Plan, Scale: 1 to 1250

This copy has been produced specifically for the map return scheme purposes only. No further copies may be made.

This map is reproduced from Ordnance Survey material with the permission of Ordnance Survey on behalf of the Controller of HMSO Office. © Crown Copyright. Wokingham District Council, Licence No. LA086134

Date: 28 July 2003

N
W E
S

ance Survey map with the Sanction of the
M. Stationery Office, licence no. WU298557.
ight Reserved.

Thames Water

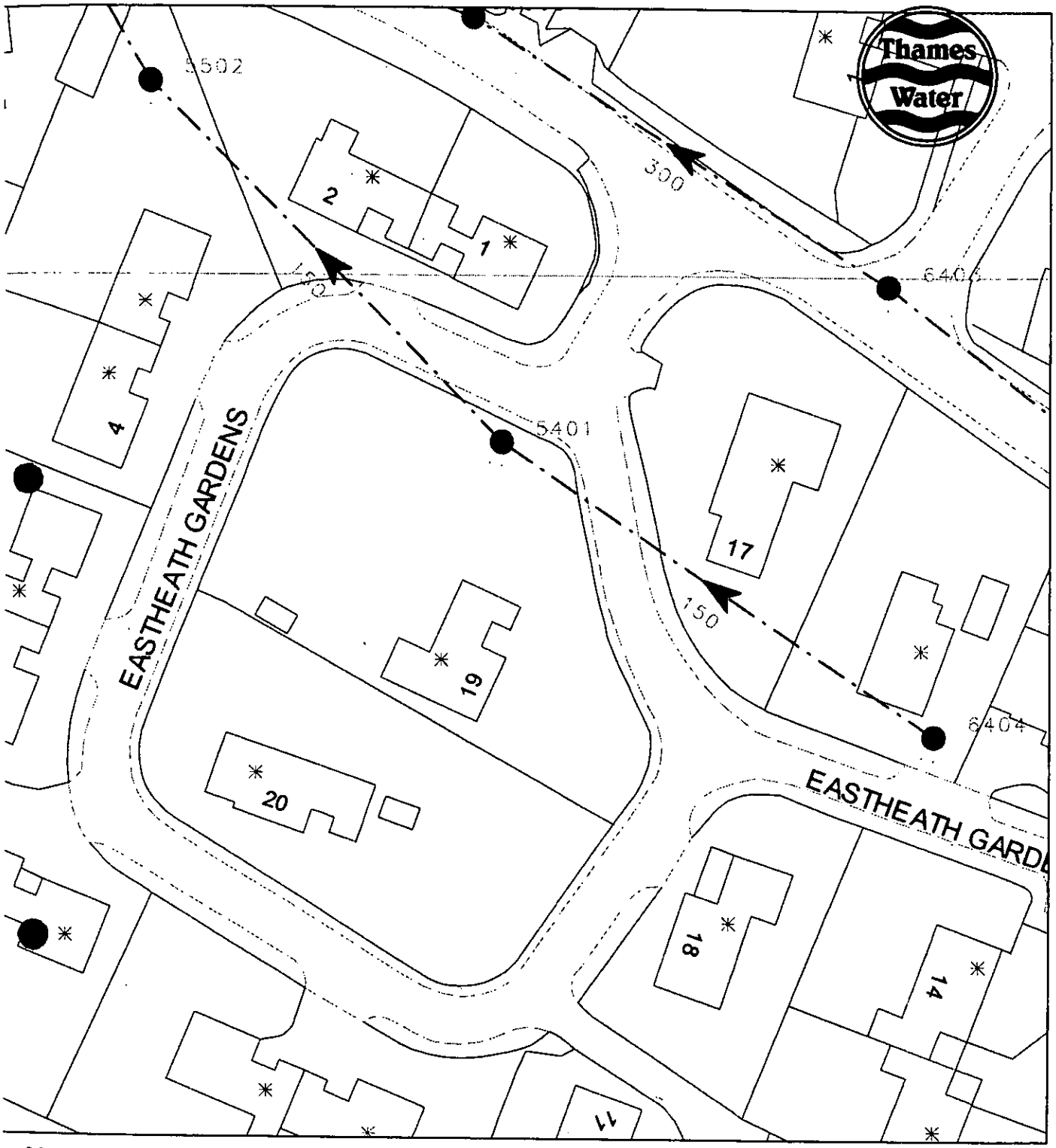

n of the apparatus shown on this plan is given without obligation and warranty, and the accuracy cannot be guaranteed. Service pipes are not
heir presence should be anticipated. No liability of any kind whatsoever is accepted by Thames Water for any error or omission. The actual
mains and services must be verified and established on site before any works are undertaken.

ntervals

urdcopy facility - Normal Map.
centred on (480584 , 167467), which is in SU8067SE. Printed on 30 January 2003 at 12:51:30 by HPINDER.

RWE GROUP

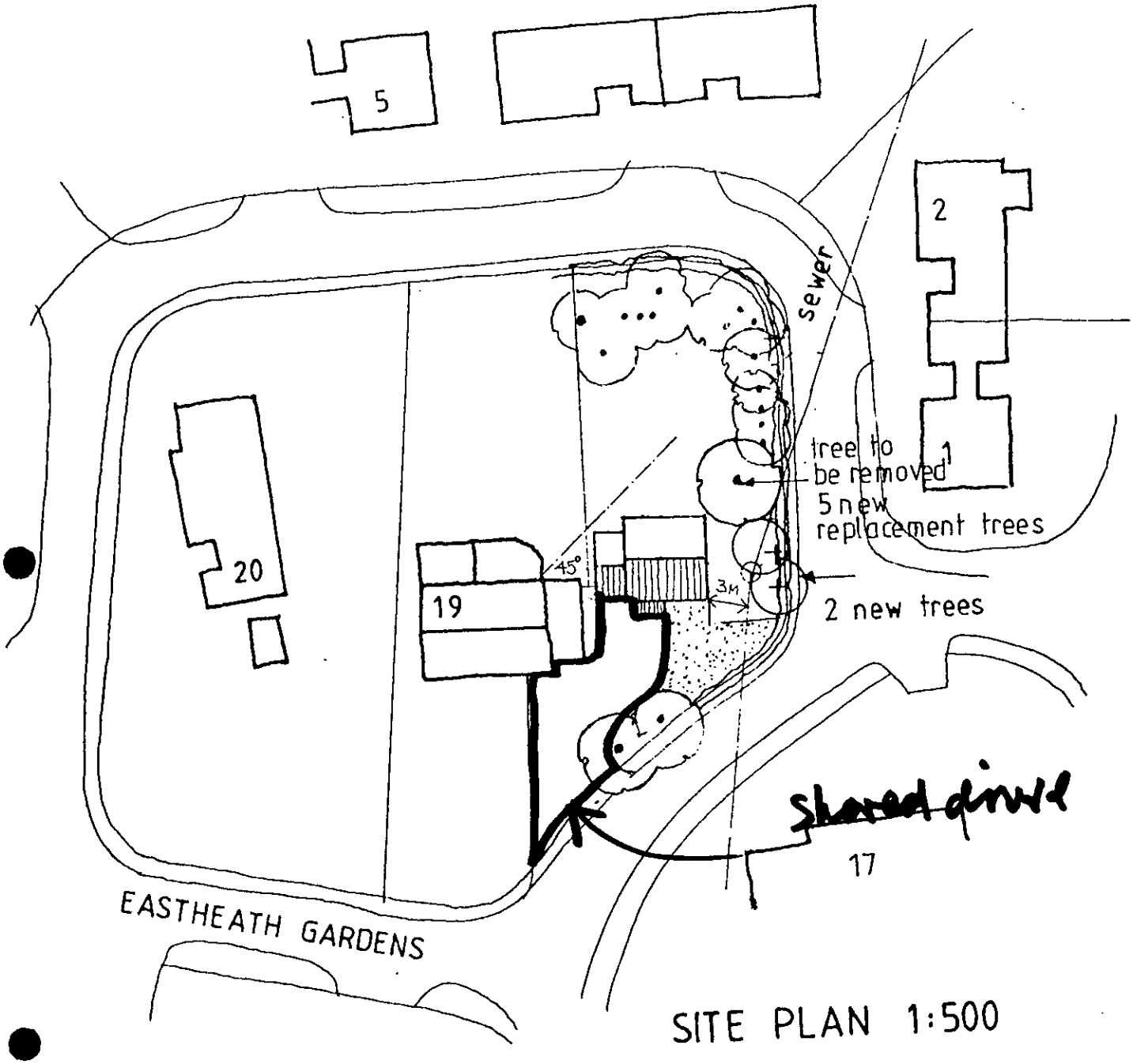

SITE PLAN 1:500

