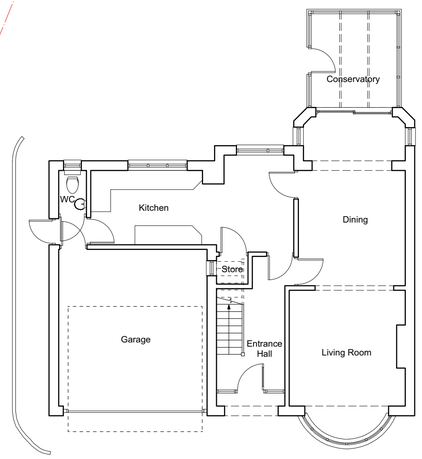

00 - EXISTING GROUND FLOOR

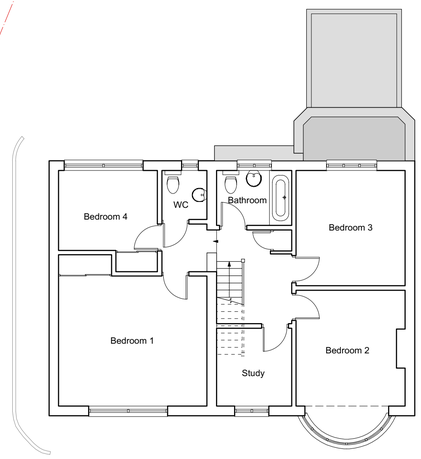

01 - EXISTING FIRST FLOOR

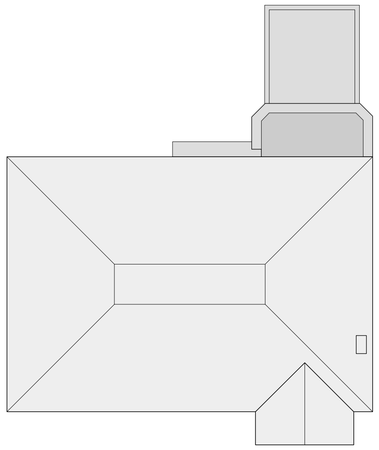

02 - EXISTING ROOF PLAN

A - EXISTING FRONT ELEVATION

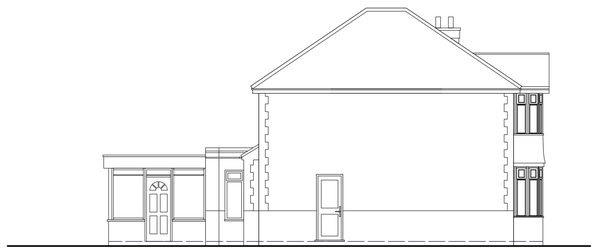

C - EXISTING SIDE ELEVATION 1

B - EXISTING REAR ELEVATION

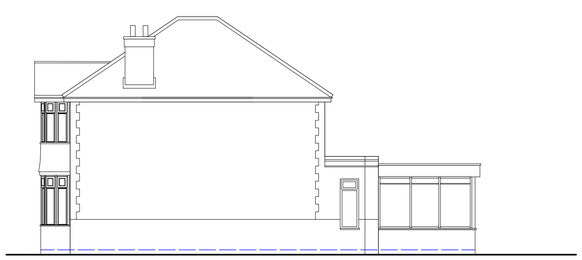

D - EXISTING SIDE ELEVATION 2

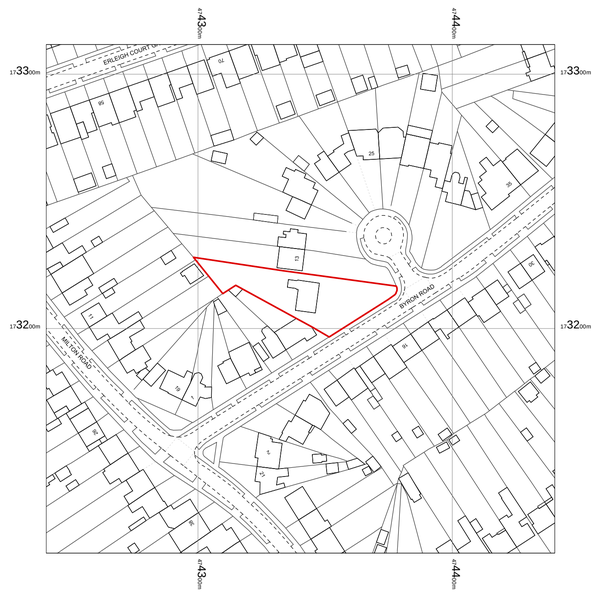

OS MasterMap 1250/2500/10000 scale
Sunday, November 27, 2022, ID: MPMBW-01074317
www.blackwellmapping.co.uk

1:1250 scale print at A4, Centre: 474340 E, 173212 N

©Crown Copyright Ordnance Survey. Licence no. 100041041

0 25 50 75 100
Scale Bar 1:1250

LOCATION PLAN

The contents of this drawing is subject to the Copyright, Designs and Patents Act 1988.

Design Notes
Except where noted, boundaries have not been surveyed and the client should satisfy themself of their exact location before relying on the contents of this drawing.

Construction Notes
Do not scale from this drawing. Site dimensions are to be checked before work is started. Any discrepency whatsoever between any information contained in this drawing and any other document must be brought to the attention of the client before the work is executed.

0m 1m 2m 3m 4m 5m
Scale Bar 1:100

KEY PLAN;-

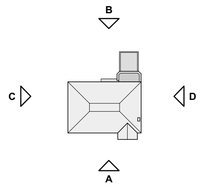

Rev	Date	Revision Notes
-	31.07.24	Amendments to suit client comments
A	07.10.24	Amendments to suit client comments and issued for planning approval

Project Title: **11 Byron Road, Earley Reading, RG6 1EP**

Proposed double storey rear / side extension and single storey rear extension with some internal remodelling

Drawing Title

Existing Plans & Elevations

Client: Mrs Farzana Malik	Project ID: 0102
Drawn By: AM	Scale: 1:100 @ A1 & 1:1250 @ A1
Reviewed By: KUR	Drawing No.: **E-X-100**
Date: July 2024	Rev.: A

URBAN REGEN ARCHITECTS