28.JUL.2000* 2080

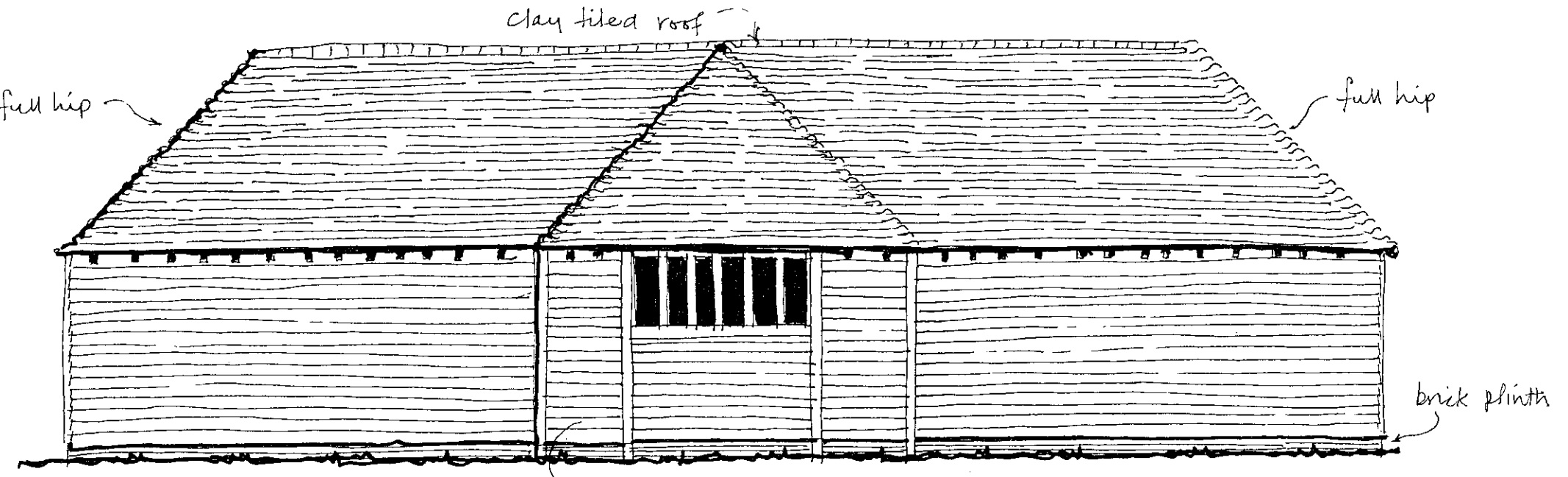

REAR ELEVATION

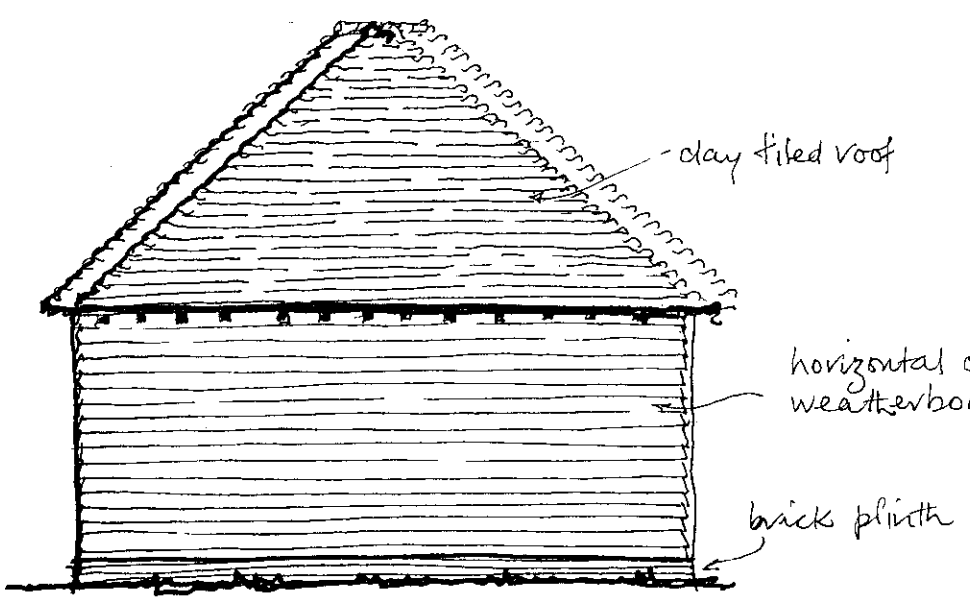

SIDE ELEVATION



SIDE ELEVATION

SCALE 1:100

PROPOSED BARN at
'WOODLANDS HOUSE FARM'
WARGRAVE ROAD REMENHAM

DRAWING NO. 000/WHF/3

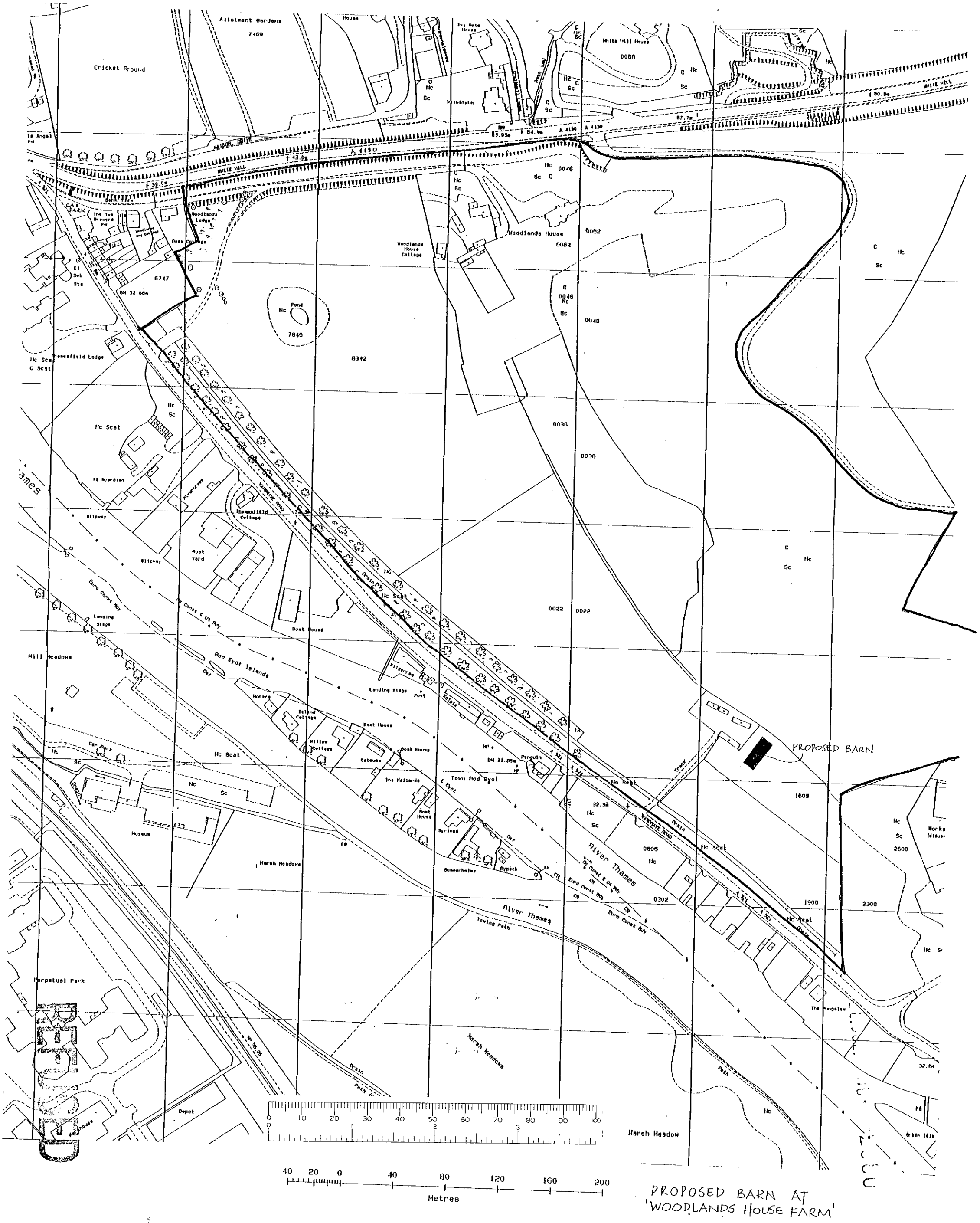

PROPOSED BARN AT
'WOODLANDS HOUSE FARM'
DRAWING NO. 00/WHF/1

2080

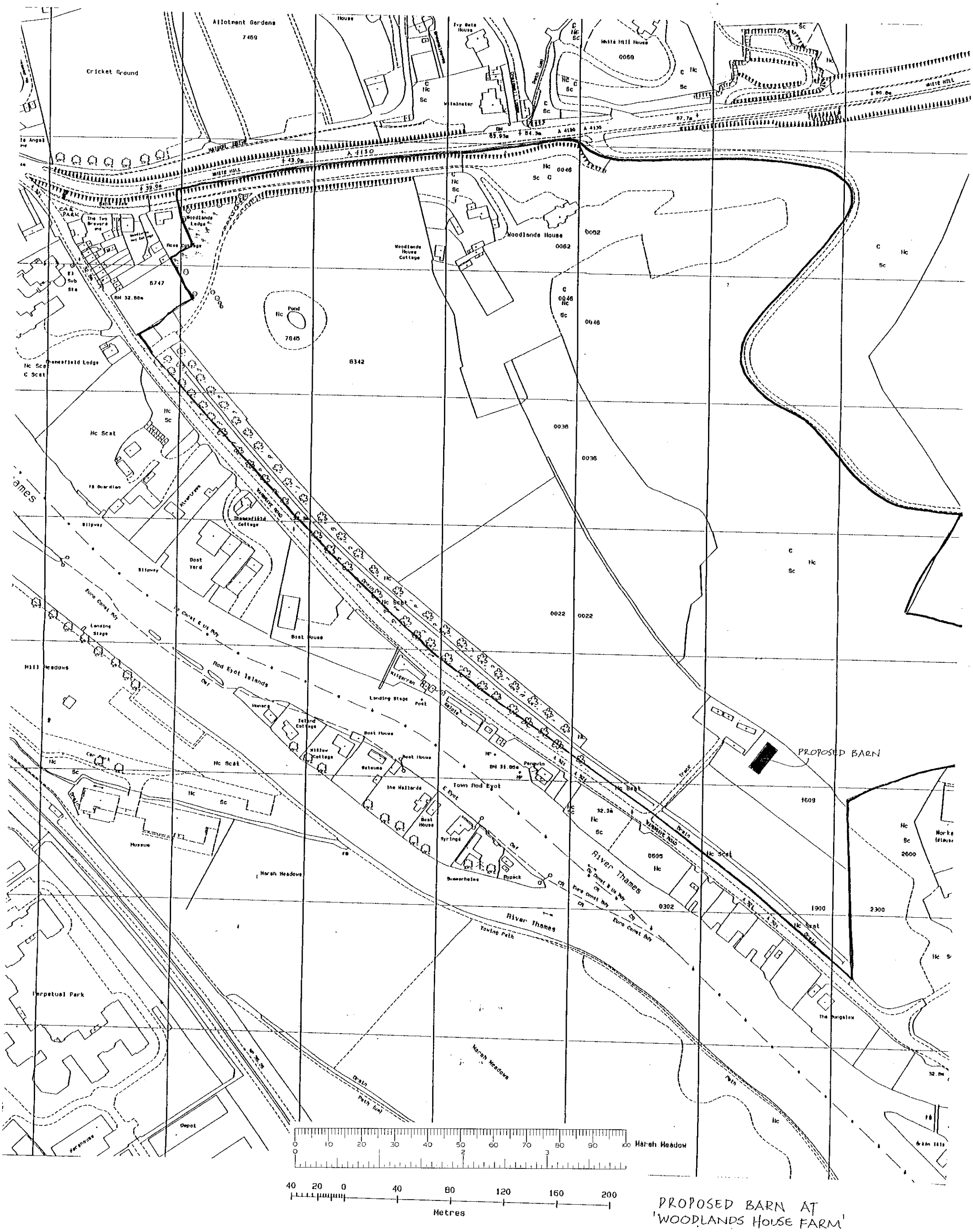

Scale 1: 2500

PROPOSED BARN AT
'WOODLANDS HOUSE FARM'
DRAWING NO. 00/WHF/1

28.JUL.2000* 2080

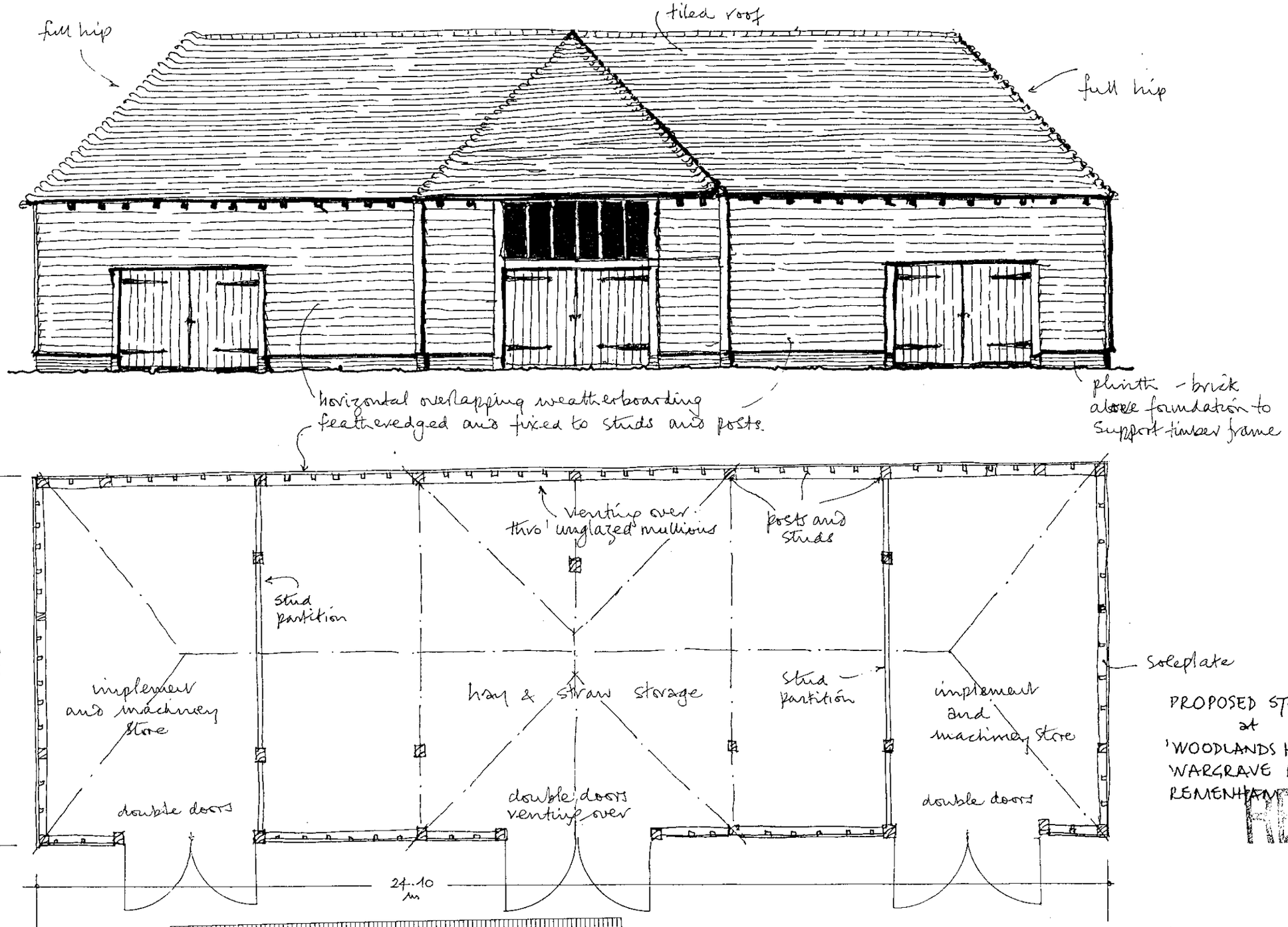

PROPOSED STORAGE BARN
at
'WOODLANDS HOUSE FARM'
WARGRAVE ROAD
REMENHAM BERKSHIRE

REFUSED

SCALE 1:100

DRAWING NO. 00/WHF/2



PLANS TO MEET CONDITIONS

2-2080

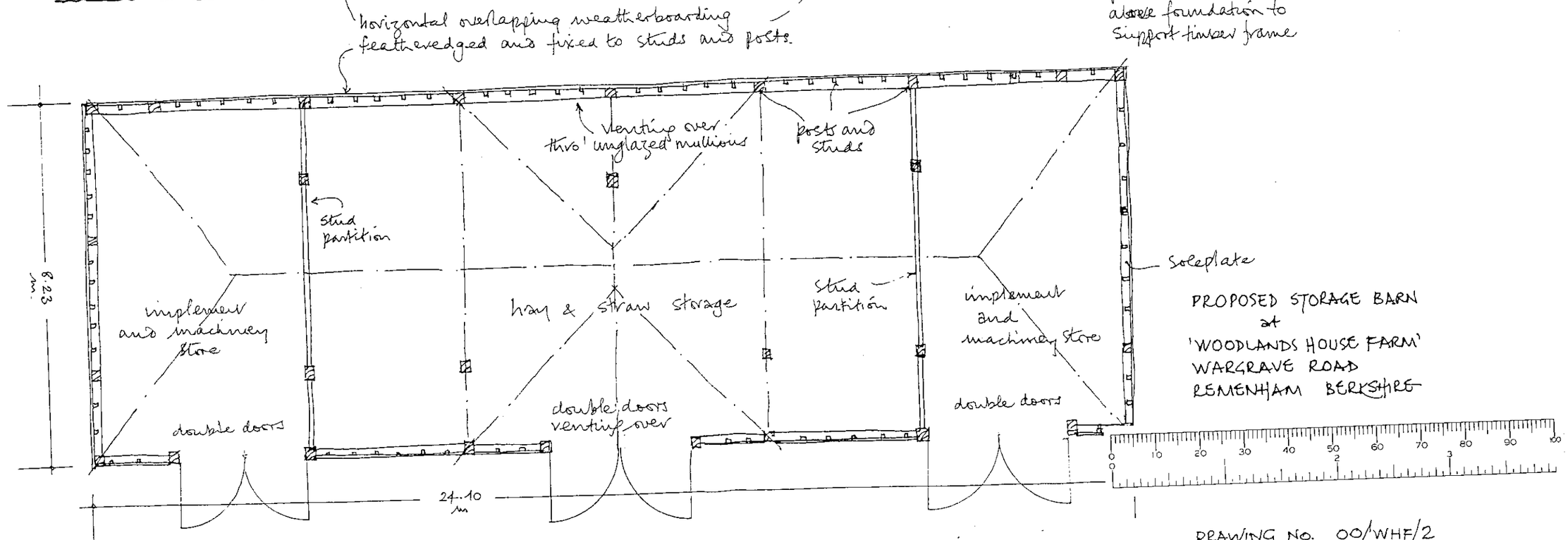

PROPOSED STORAGE BARN
at
'WOODLANDS HOUSE FARM'
WARGRAVE ROAD
REMENHAM BERKSHIRE

DRAWING No. 00/WHF/2

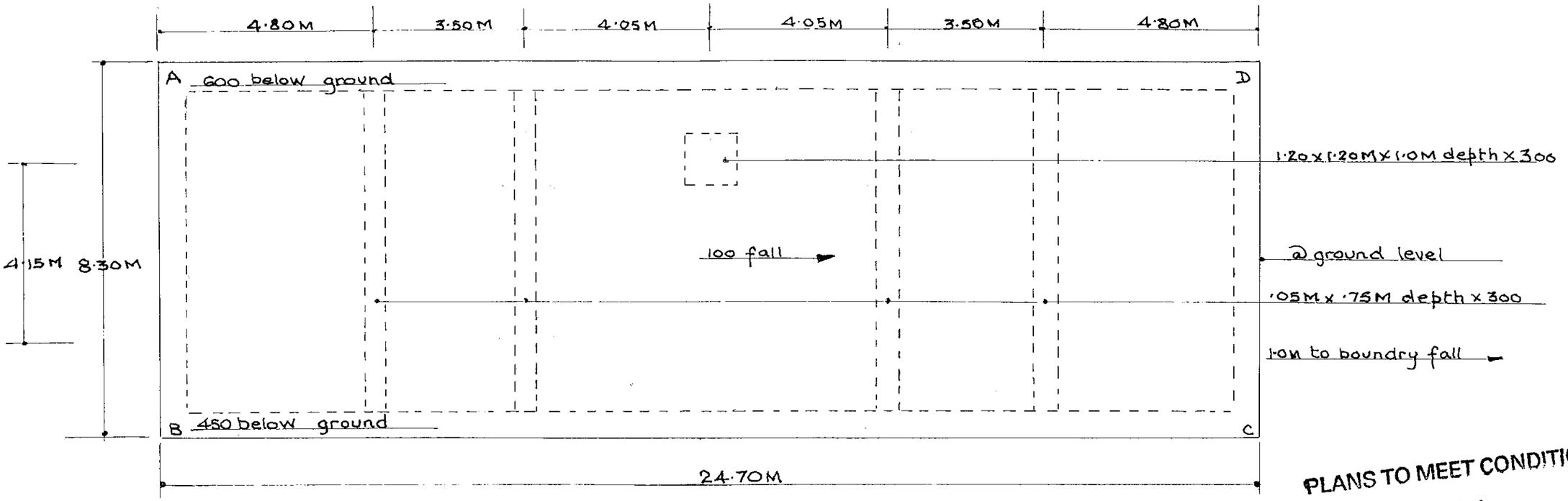

PLANS TO MEET CONDITIONS

E-2080

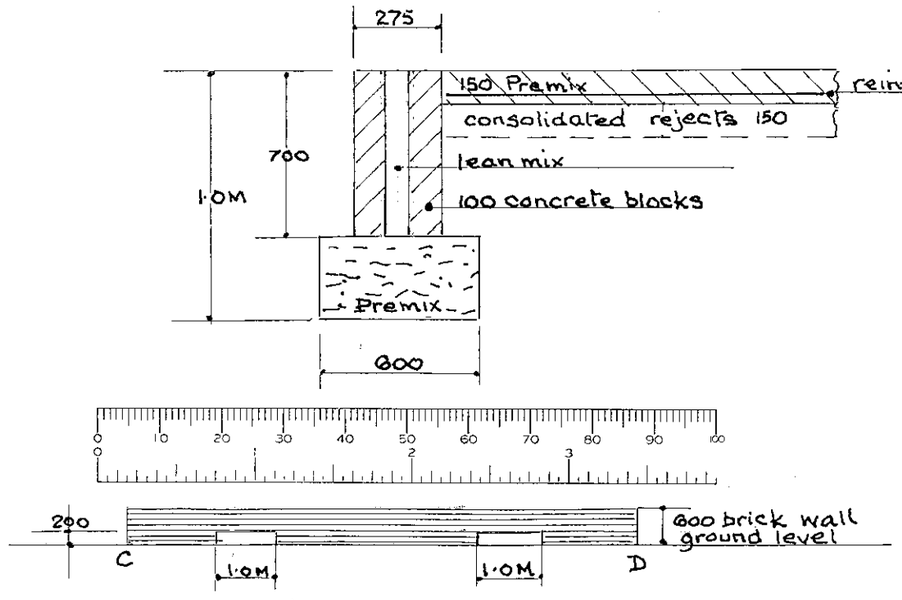

Flood water entry & egress openings to be kept clear at all times. 150 gap under doors

ELEVATION of wall C-D

For flood calculations 32·88 above ordanance Newlyn.

Flood requirements delt in Dr. Nº 00/WHF/3. Barn construction

Barn at Woodlands House Farm. Wargrave Road. Remenham Berks. Flood water provisions

R.L.King Consultancy. Stirrups. Mapledurham. Reading 01189 722280

Drawing Nº 00/WHF/4 19·4·2004 Scale 1:100 & 1:25

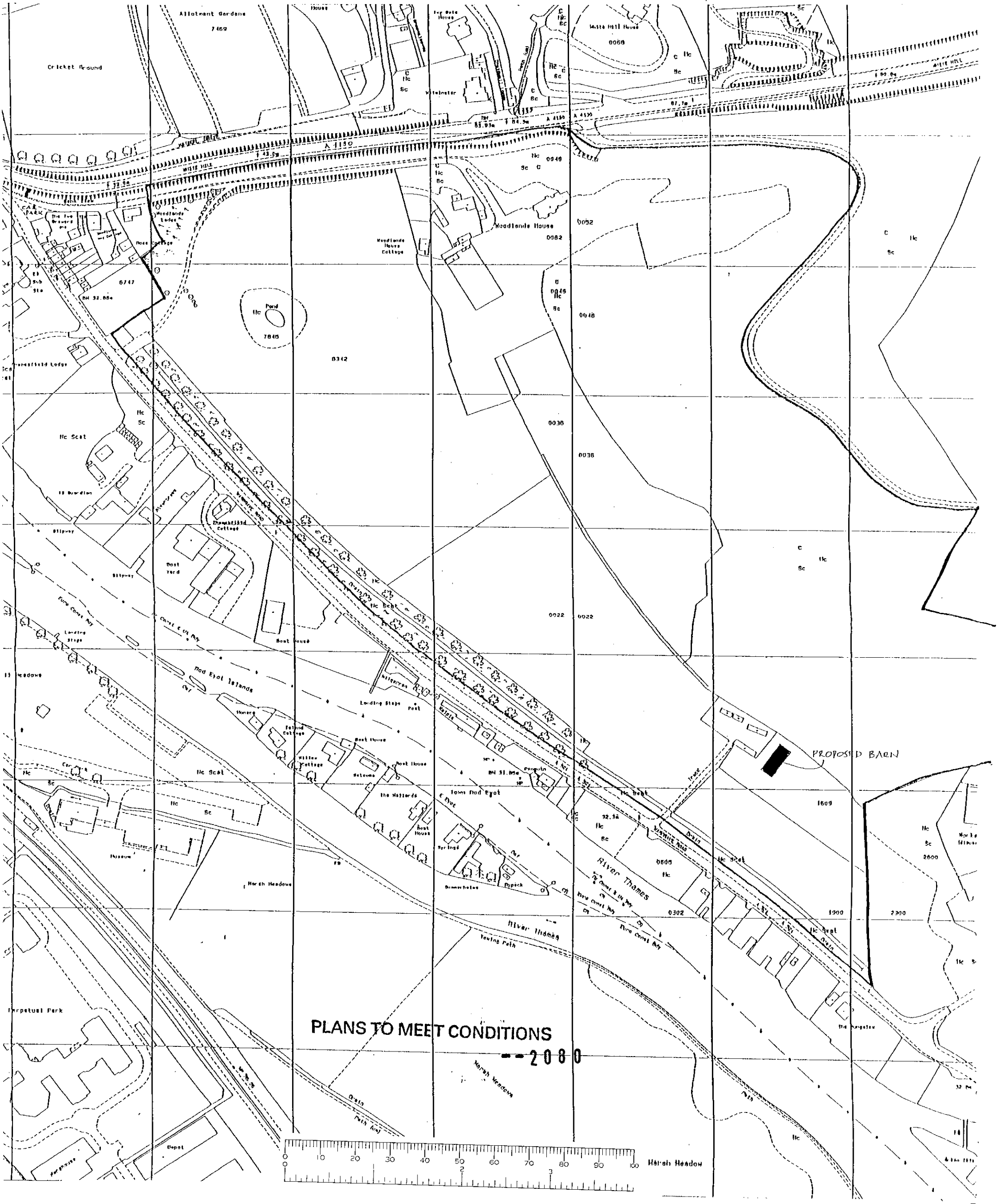

PLANS TO MEET CONDITIONS

--2080

0 10 20 30 40 50 60 70 80 90 100

40 20 0 40 80 120 160 200

Metres

Scale 1: 2500

PROPOSED BARN AT
'WOODLANDS HOUSE FARM'
DRAWING NO. 00/WHF/1

28. JUL. 2000* 2080

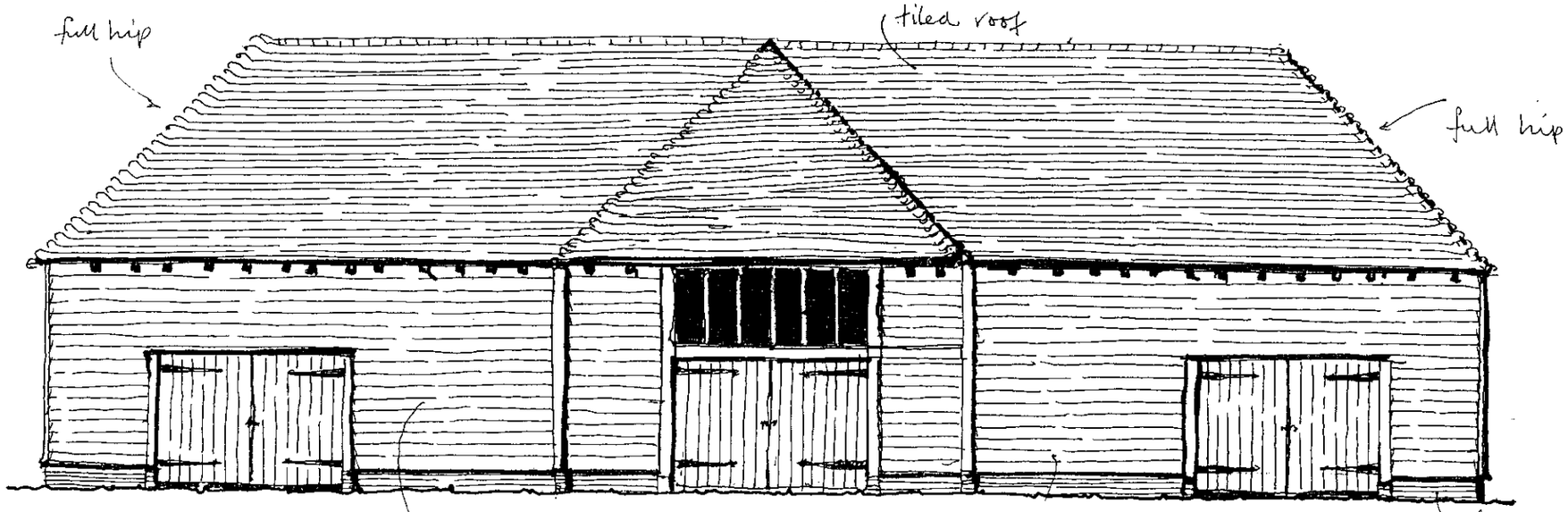

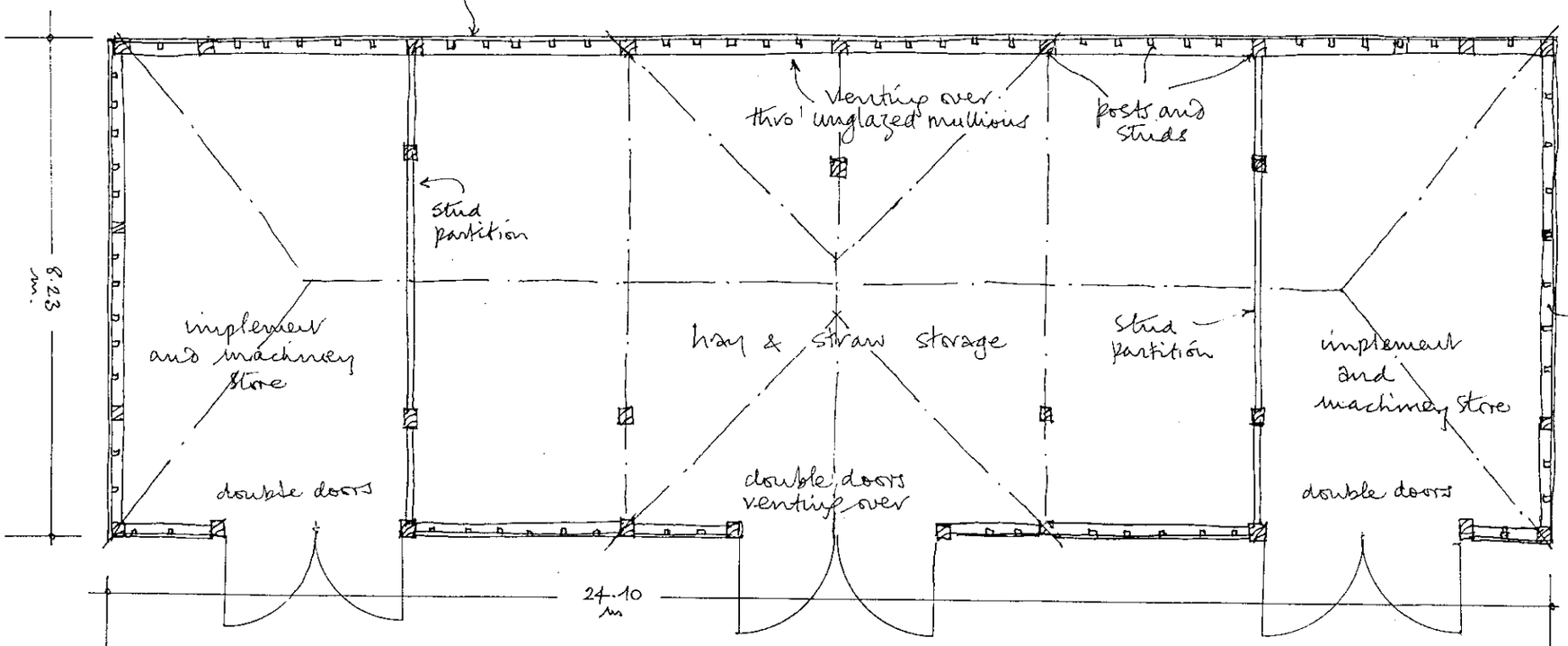

SCALE 1:100

PROPOSED STORAGE BARN
at
'WOODLANDS HOUSE FARM'
WARGRAVE ROAD
REMENHAM BERKSHIRE

REFUSED

DRAWING NO. 00/WHF/2

28. JUL. 2000* 2080

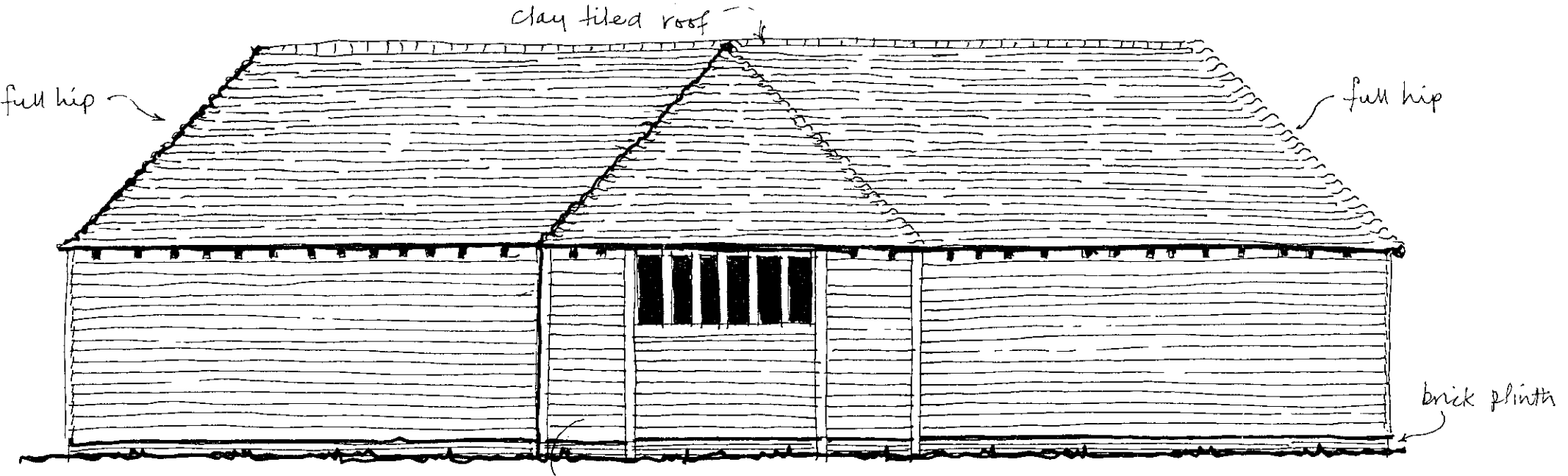

1 REAR ELEVATION

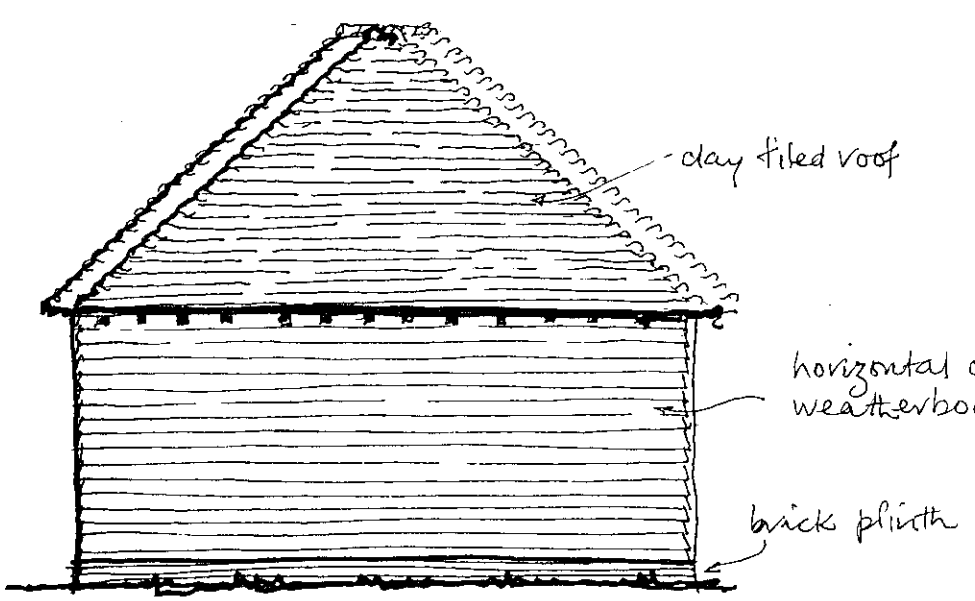

SIDE ELEVATION

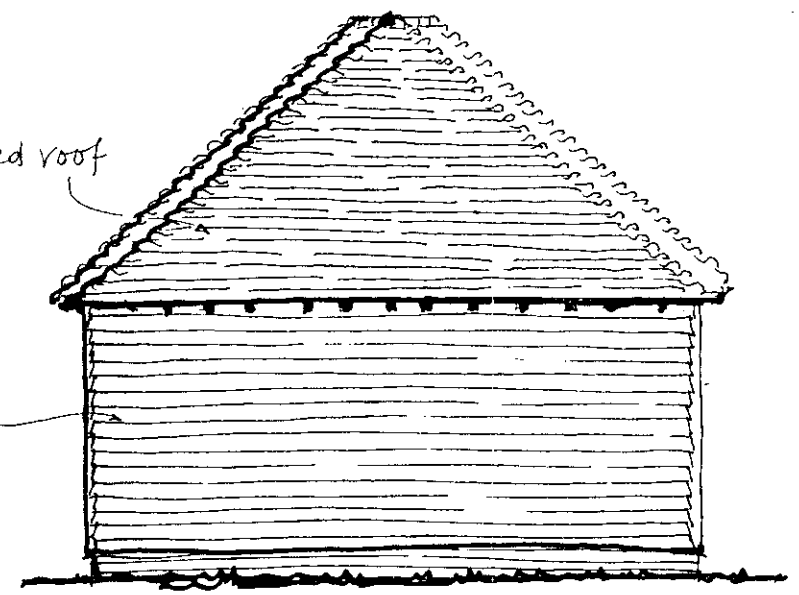

SIDE ELEVATION

REFUSED

PROPOSED BARN AT
WOODLANDS HOUSE FARM
WARGRAVE ROAD REMENHAM

DRAWING NO. 00/WHF/3

SCALE 1:100

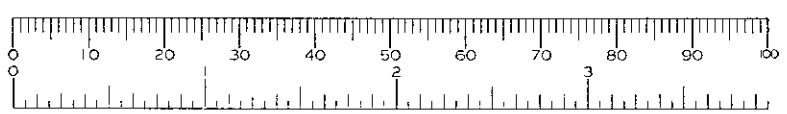

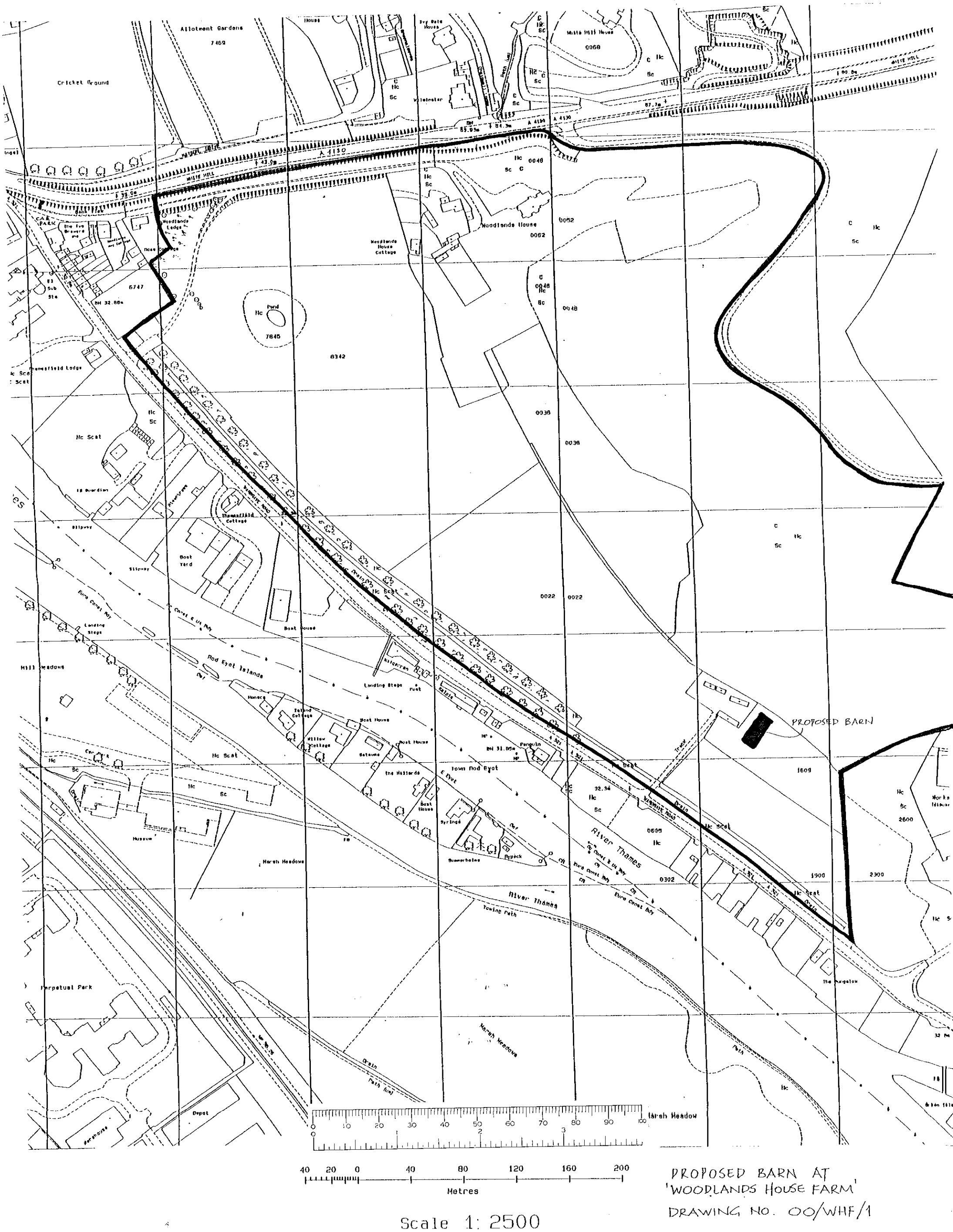

PROPOSED BARN AT
'WOODLANDS HOUSE FARM'
DRAWING NO. 00/WHF/1

Scale 1: 2500

DOCUMENT 1

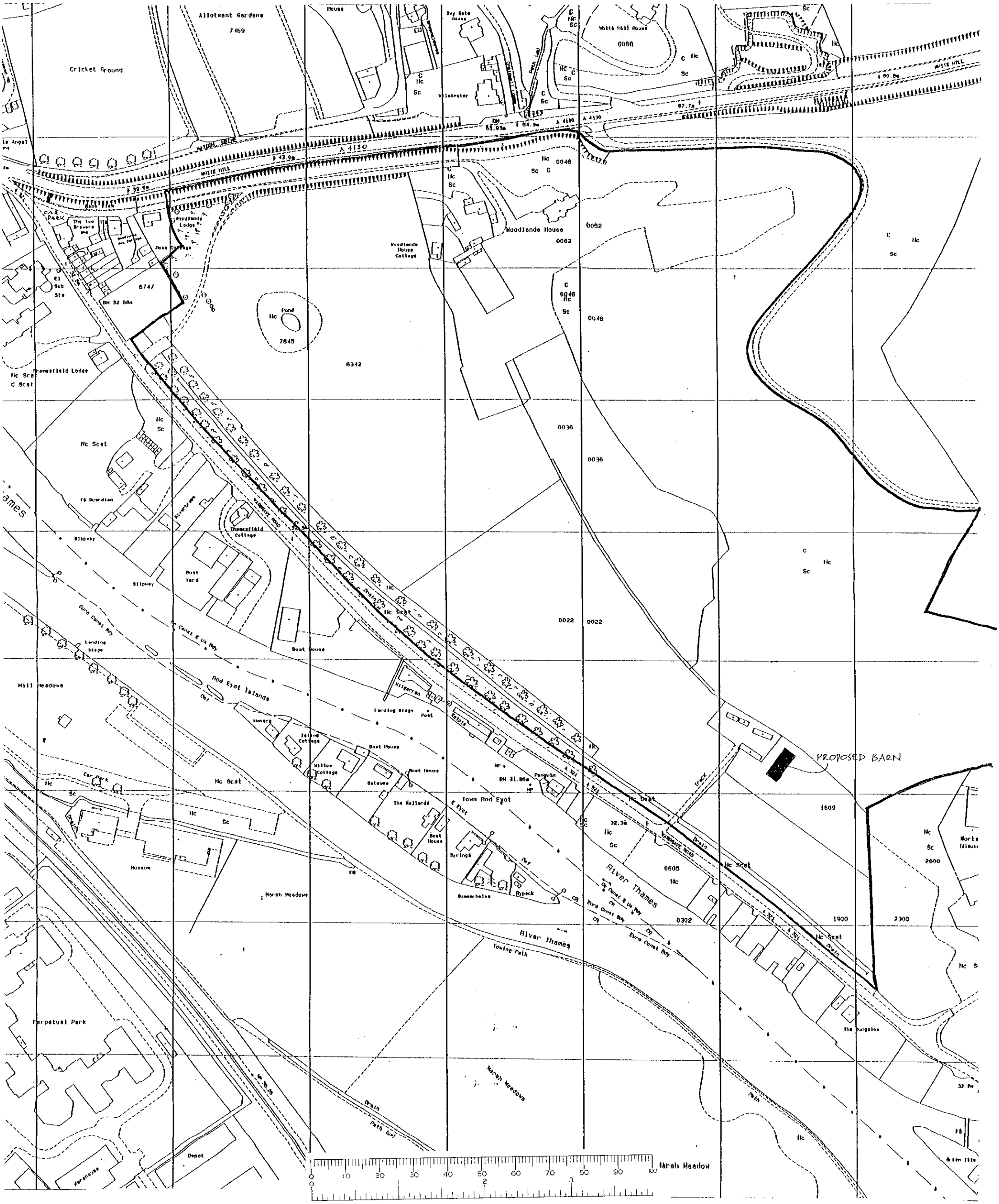

Scale 1: 2500

PROPOSED BARN AT
'WOODLANDS HOUSE FARM'
DRAWING NO. 00/WHF/1

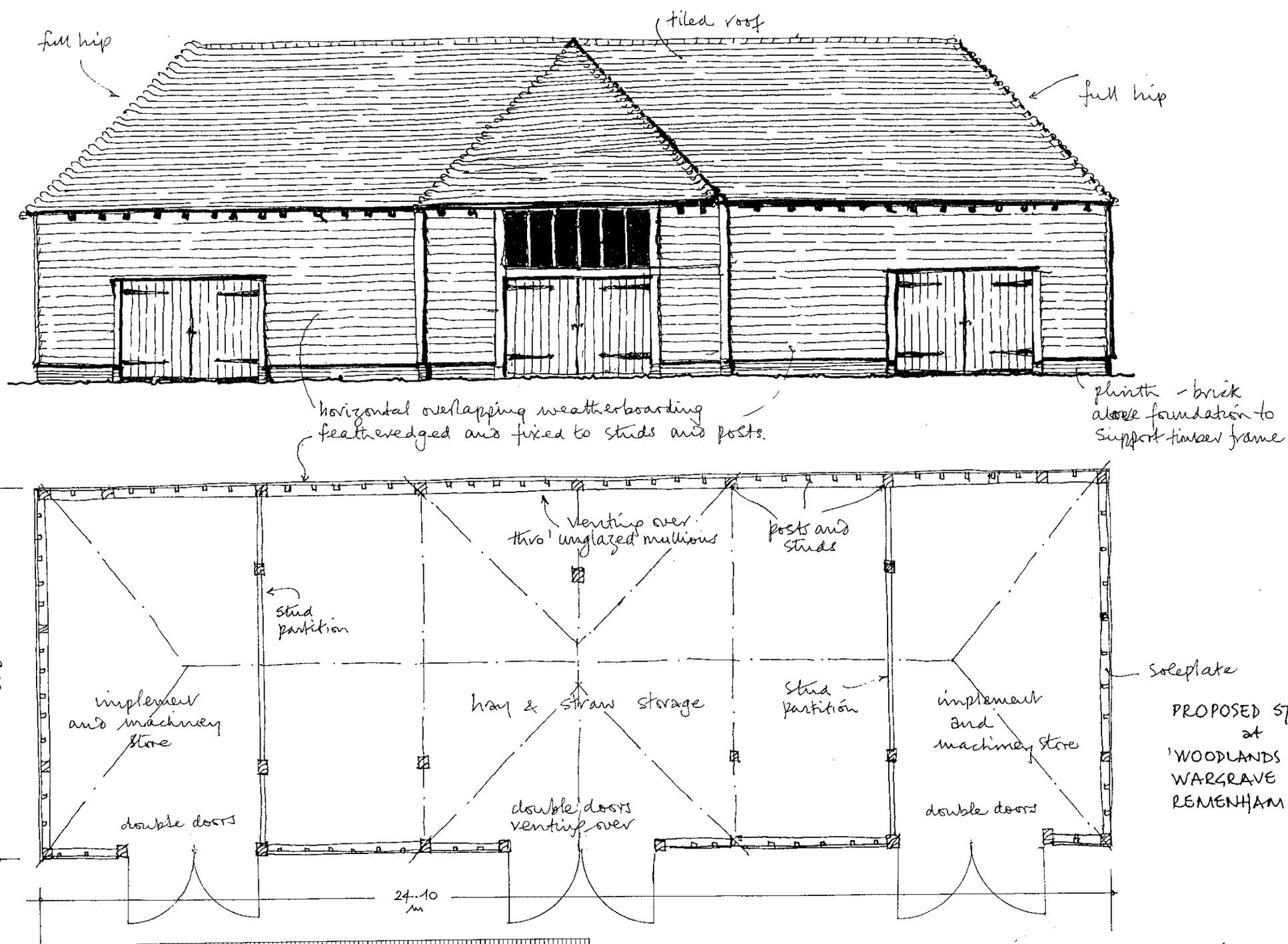

PROPOSED STORAGE BARN
at
'WOODLANDS HOUSE FARM'
WARGRAVE ROAD
REMENHAM BERKSHIRE

DRAWING NO. 00/WHF/2

SCALE 1:100

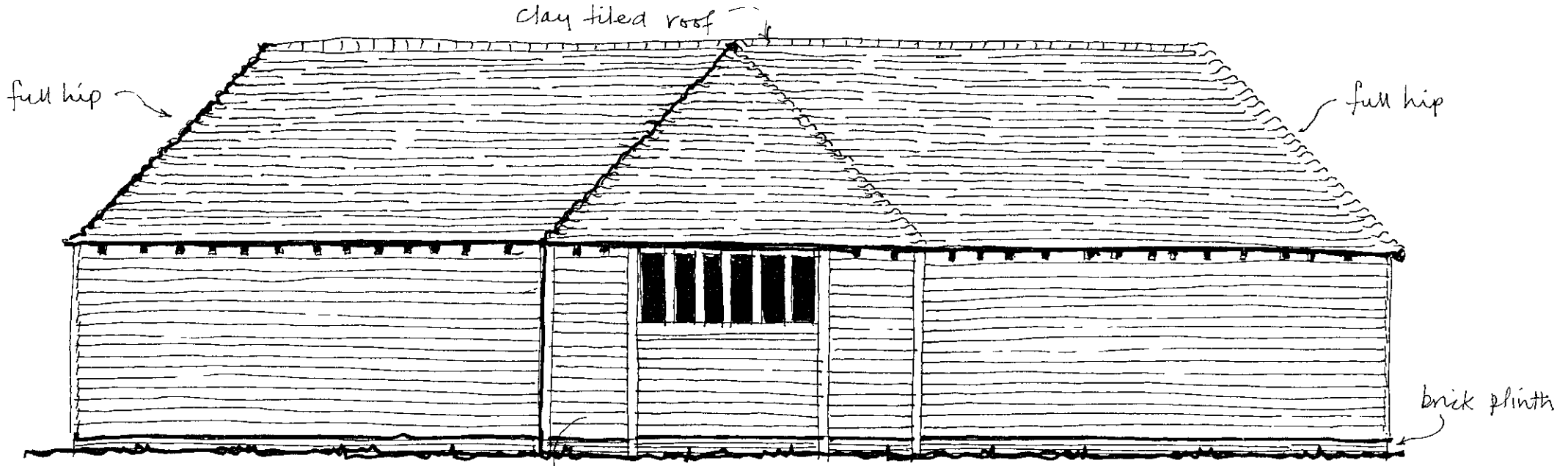

REAR ELEVATION

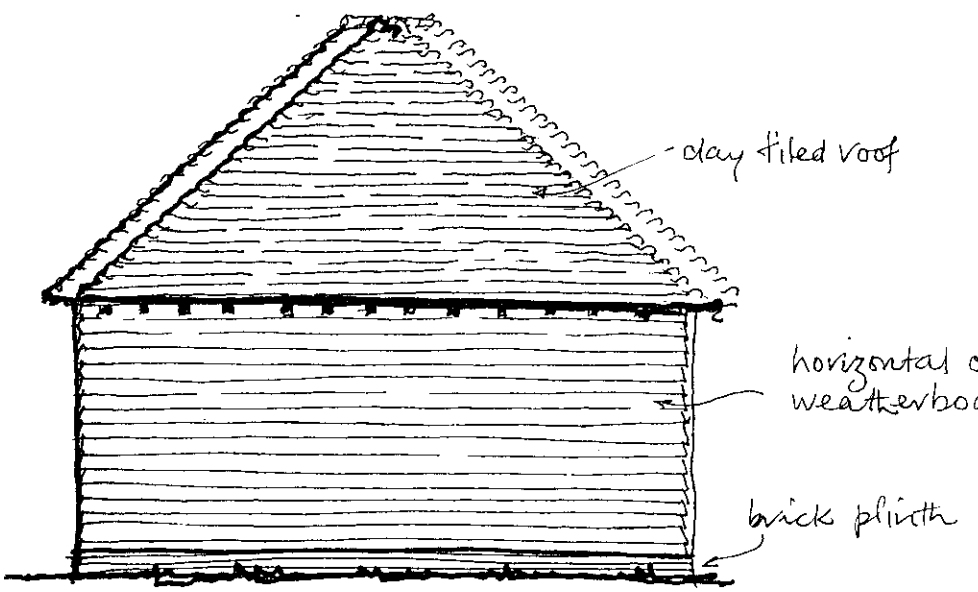

SIDE ELEVATION

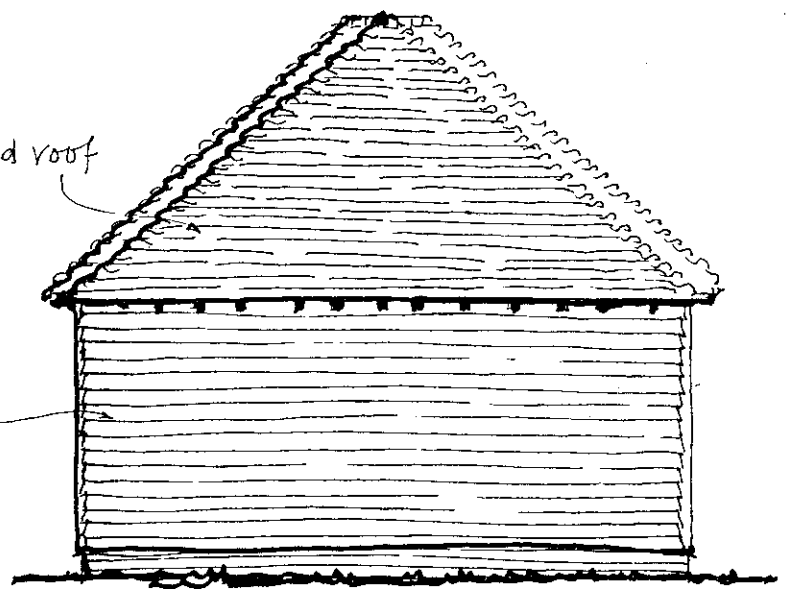

SIDE ELEVATION

SCALE 1:100

PROPOSED BARN at
'WOODLANDS HOUSE FARM'
WARGRAVE ROAD REMENHAM

DRAWING NO. 00/WHF/3

ROAD PLAN

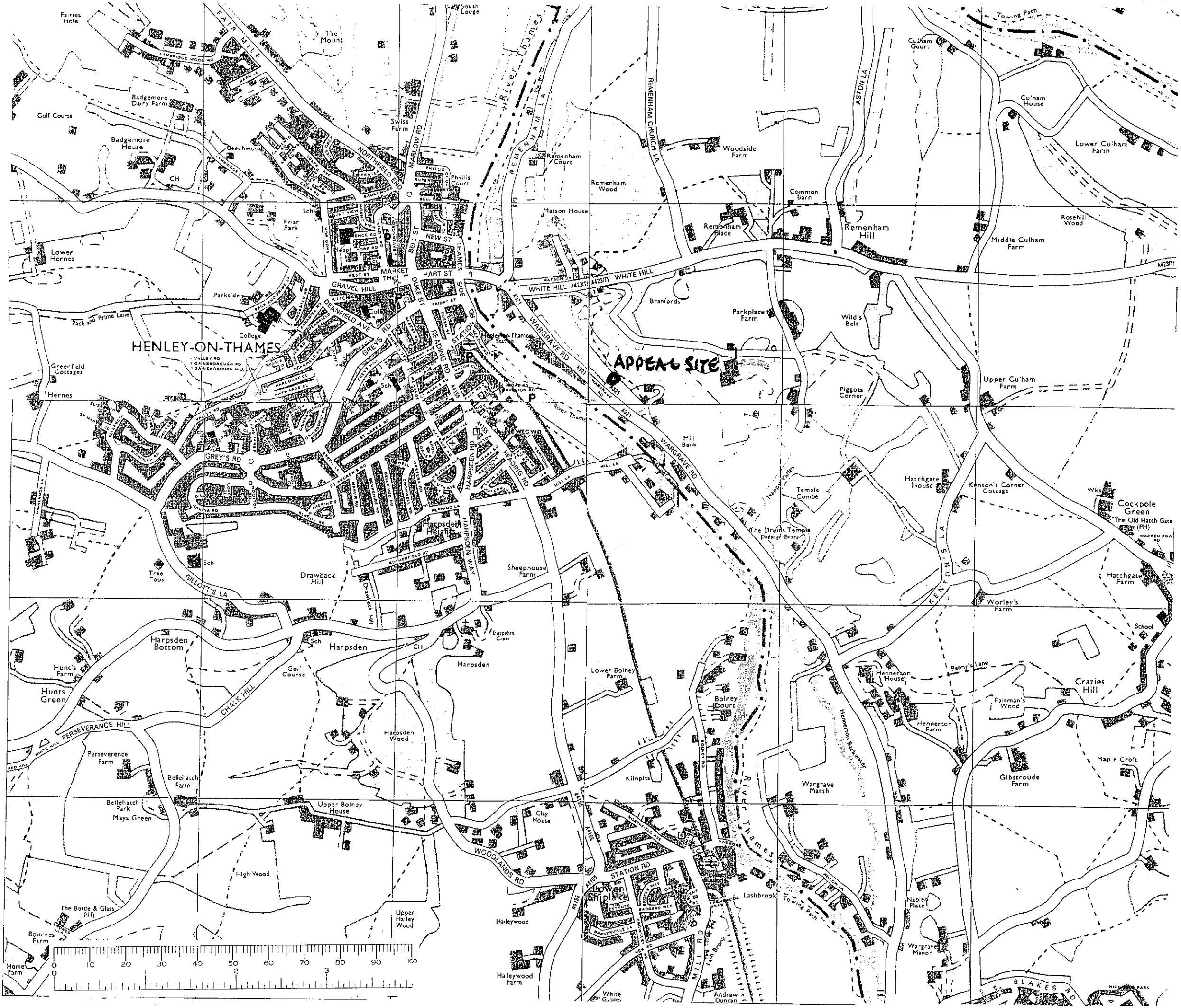
HENLEY-ON-THAMES
APPEAL SITE
River Thames
Fairies Hole
The Mount
South Lodge
Towing Path
Culham Court
Culham House
Lower Culham Farm
Badgemore Dairy Farm
Golf Course
Badgemore House
Beechwood
Swiss Farm
Remenham Court
Woodside Farm
Remenham Wood
Common Barn
Matson House
Remenham Place
Remenham Hill
Rosehill Wood
Middle Culham Farm
Lower Hernes
Friar Park
Phyllis Court
Branfords
Parkplace Farm
Wild's Belt
Parkside
Pack and Prime Lane
College
Greenfield Cottages
Hernes
Piggots Corner
Upper Culham Farm
Mill Bank
Newtown
Temple Combe
The Druids Temple
Hatchgate House
Kenton's Corner Cottage
Cockpole Green
The Old Hatch Gate (PH)
Hatchgate Farm
Worley's Farm
School
Tree Tops
Drawback Hill
Sheephouse Farm
Harpsden Bottom
Harpsden
Harpsden Court
Hunt's Farm
Hunts Green
Golf Course
Lower Bolney Farm
Bolney Court
Hennerton House
Penny's Lane
Crazies Hill
Fairman's Wood
Hennerton Farm
Hennerton Backwater
Perseverance Farm
Harpsden Wood
Maple Croft
Gibstroude Farm
Bellehatch Farm
Bellehatch Park
Mays Green
Upper Bolney House
Clay House
Kilnpits
Wargrave Marsh
High Wood
The Bottle & Glass (PH)
Upper Hailey Wood
Hailey Wood
Lashbrook
Napier Place
Bournes Farm
Home Farm
Hailey Wood Farm
White Gables
Andrew Duncan
Wargrave Manor
Towing Path
Happy Valley
Lash Brook
Sch
CH
Sch
Sch
Sch