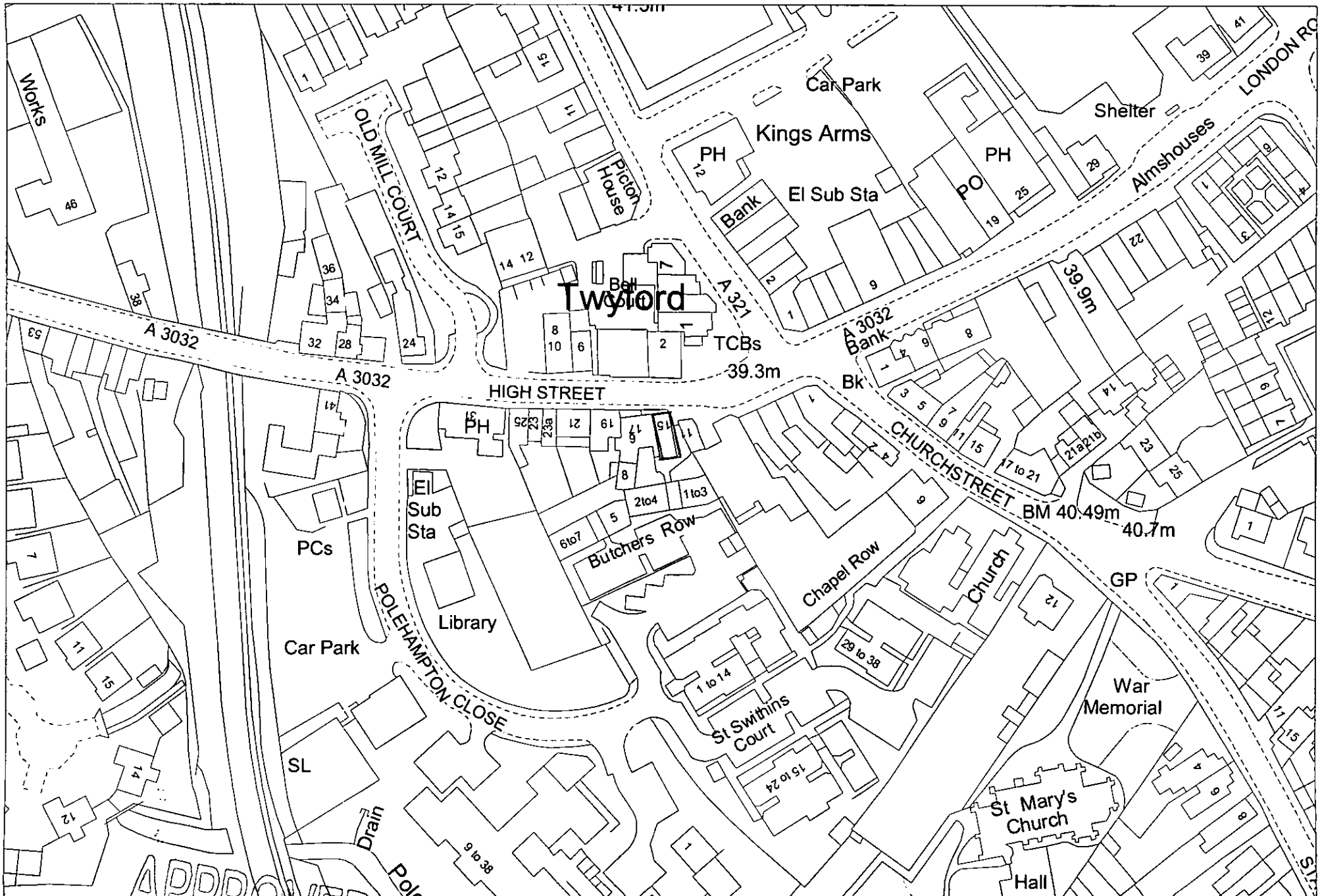
Twyford
Works
OLD MILL COURT
Picton House
Car Park
Kings Arms
PH
Bank
El Sub Sta
PO
Shelter
LONDON RO
Almshouses
A 3032
A 321
HIGH STREET
Bell
TCBs
39.3m
39.9m
Bk
CHURCHSTREET
BM 40.49m
40.7m
PH
El Sub Sta
PCs
Car Park
POLEHAMPTON CLOSE
Library
Butchers Row
Chapel Row
Church
GP
War Memorial
St Swithins Court
St Mary's Church
Hall
SL
Drain
APPROVED

Scale: 1 : 1250

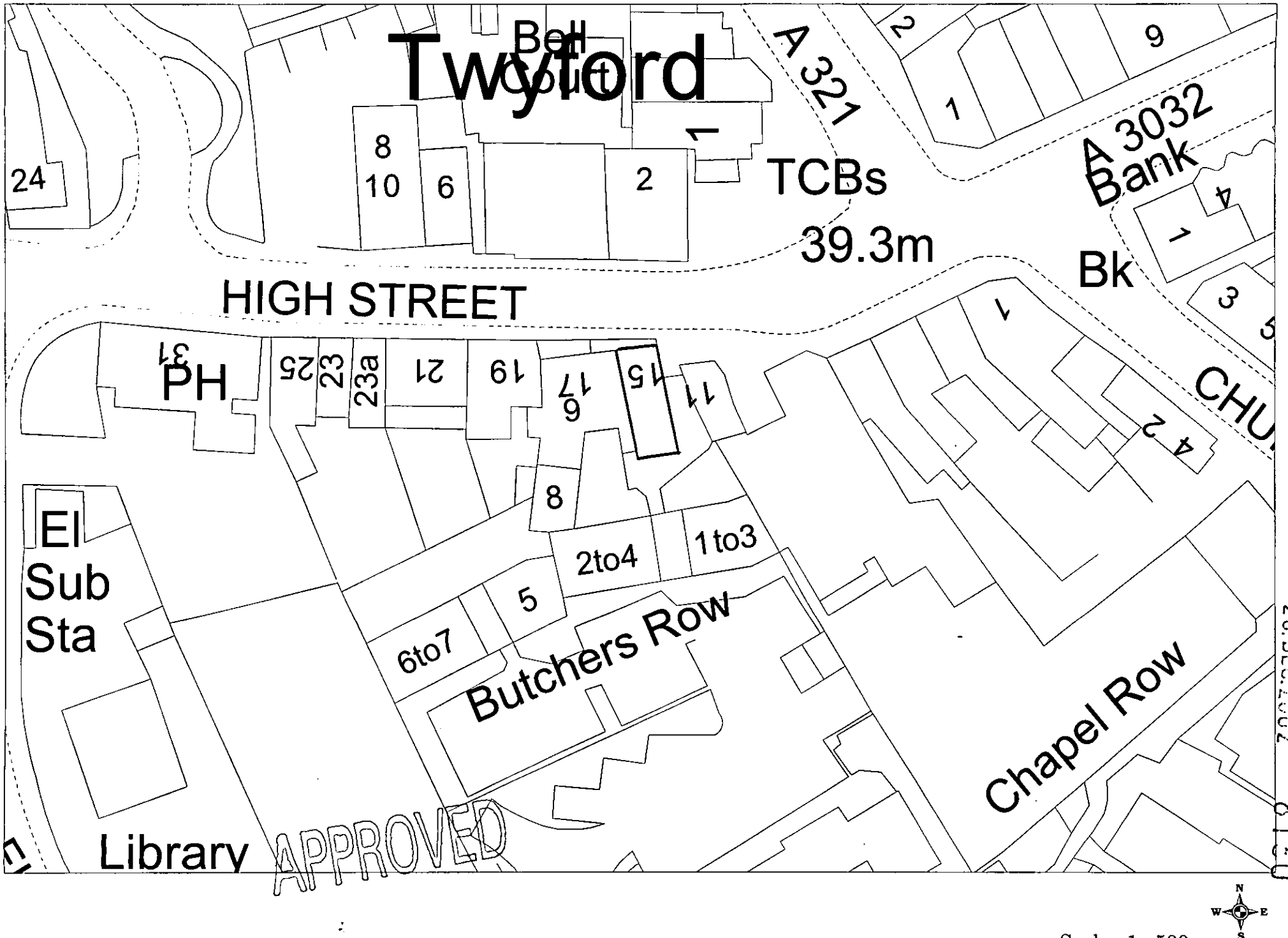
Twyford
Bell Court
A 321
A 3032
Bank
TCBs
39.3m
Bk
HIGH STREET
PH
El Sub Sta
Library
Butchers Row
Chapel Row
APPROVED
24
8
10
6
2
1
9
4
3
5
31
25
23
23a
21
19
17
15
11
8
2to4
1to3
5
6to7
N
S
E
W
Scale: 1 : 500

HIGH ST — TWYFORD. FIRST FLOOR.

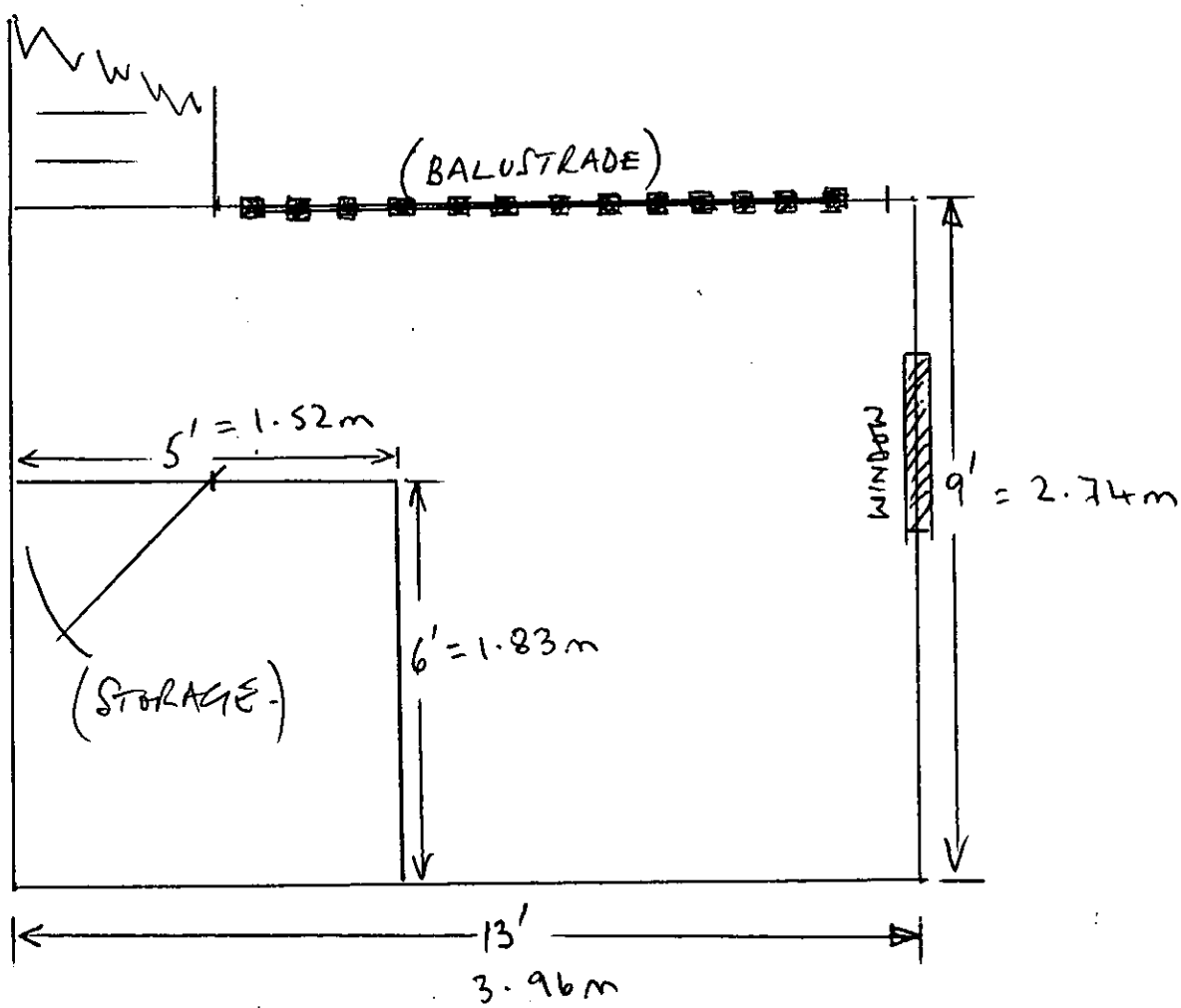

NTS

23.DEC.2002 8130

HIGH ST. TINTFORD. GROUND FLOOR

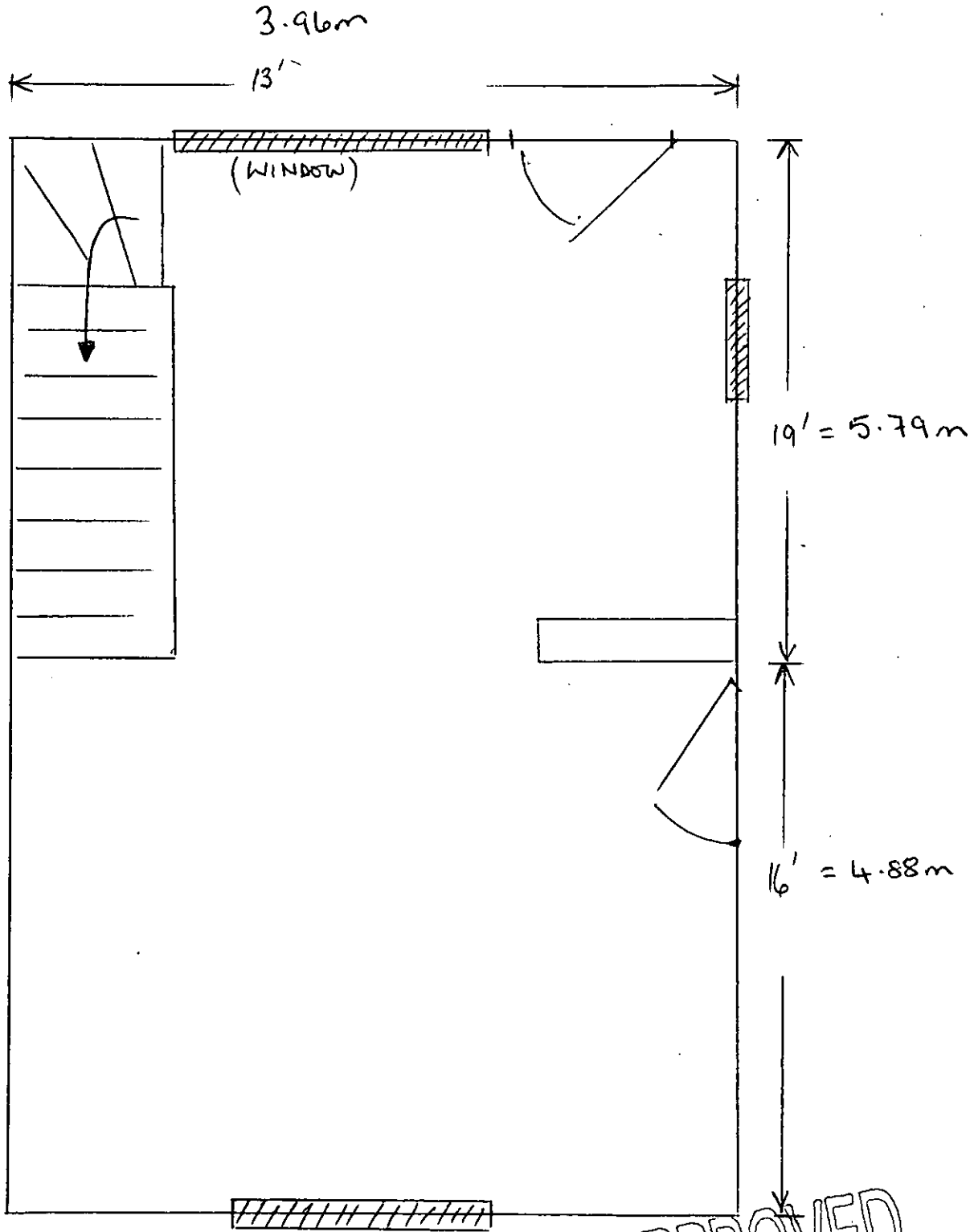

APPROVED

23.DEC.2002 8130

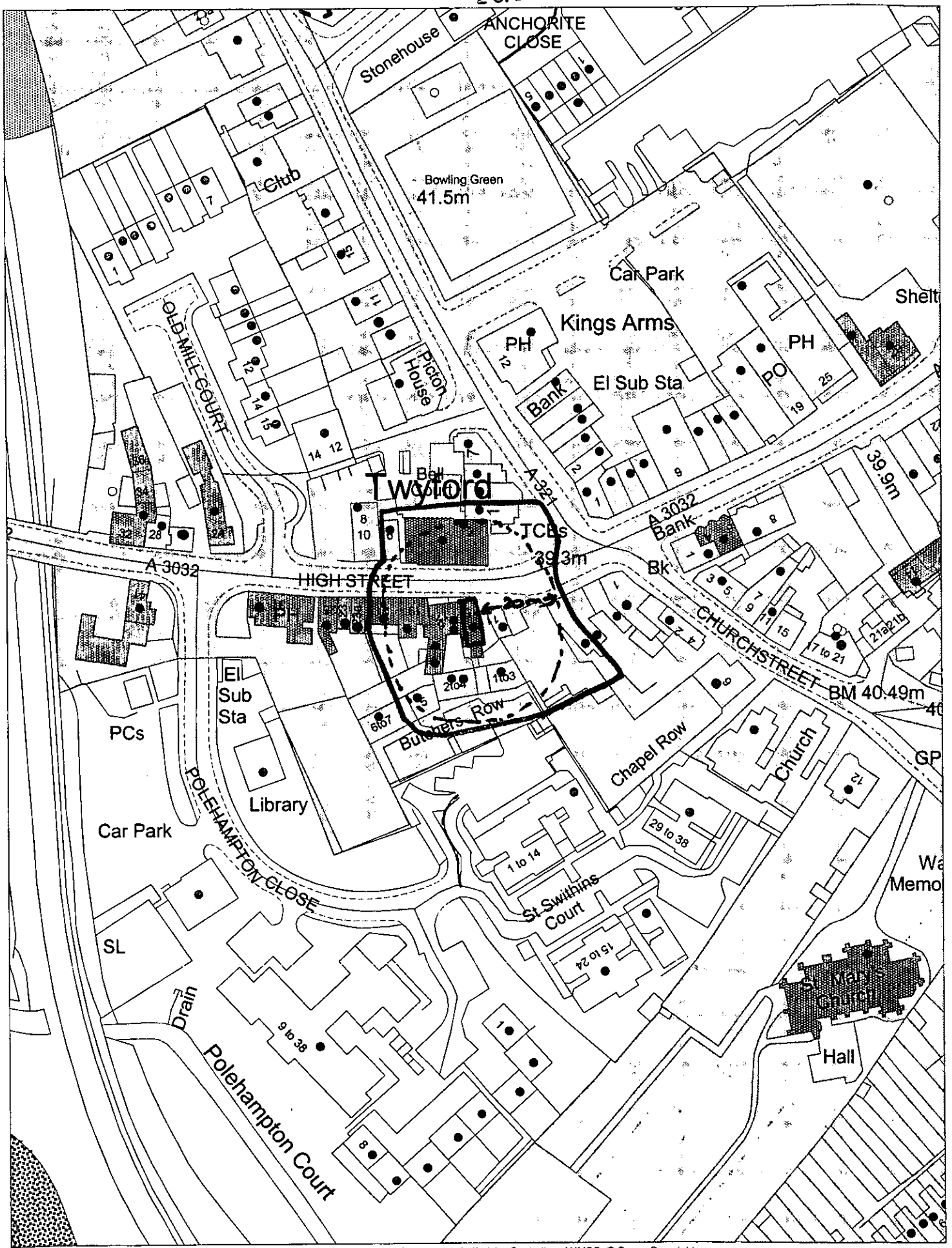

This map is based upon Ordnance Survey material with the permission of Ordnance Survey on behalf of the Controller of HMSO. © Crown Copyright.
Unauthorised reproduction infringes Crown Copyright and may lead to prosecution or civil proceedings.Wokingham District Council Licence LA086134

Development Control,Wokingham District Council.
9 December 2002

Scale: 1 : 1250

N W E S